






Map of a Portion of the State of Florida Showing DRAINAGE DISTRICT

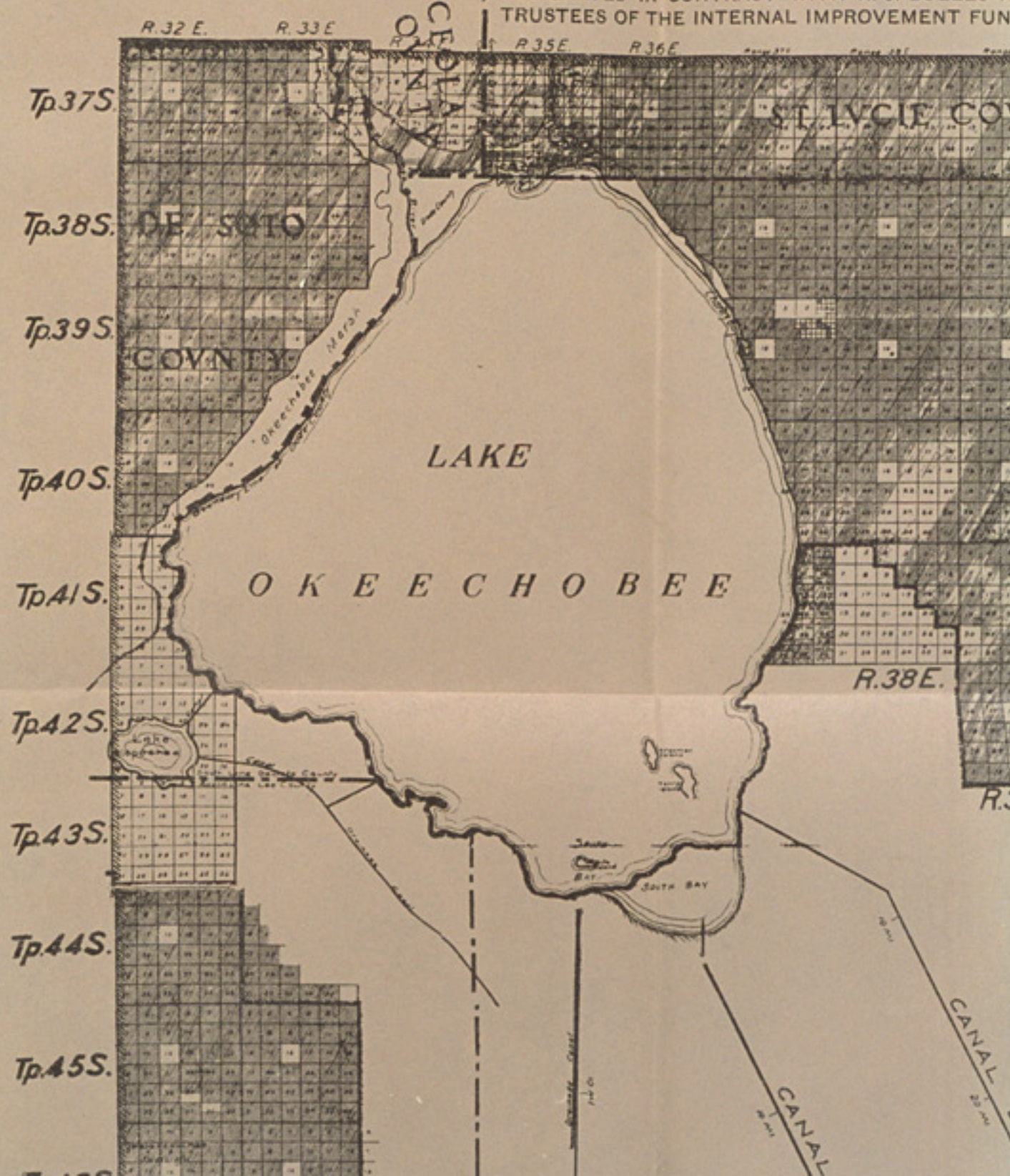
Compiled from Township Plots in office of Land Department F.C.R.R., New Official Map of Florida 1885 Issued by Department of the Florida East Coast Railway

Scale: 10,000 ft to 1 inch

Swamp and Overflowed Land Patented to the State of Florida within Drainage District shown thus:  **THE EVERGLADES** shaded 
 Boundary of Lands included in List No. 101 Filed No. 1017
 Drainage District Ad of 1901 Chapter Laws of Florida 
 Lands (Swamp and Overflowed) Within Drainage District Belonging to the Florida East Coast Railway shown  **MADE LAND CO.** 

NOTE: This map is for general information only.

OFFICIAL MAP OF CANALS
 DESIGNATED IN CONTRACT WITH R. J. BOLLES AND TRUSTEES OF THE INTERNAL IMPROVEMENT FUND



Division of the State of FLORIDA

DRAINAGE DISTRICT

Chapter

ACT. of 1907
Laws of Florida.

Based on F.C.R. No. 1, New Sectional Map of Florida 1885 Issued by Department of Agriculture, and Surveys made for the Florida East Coast Railway

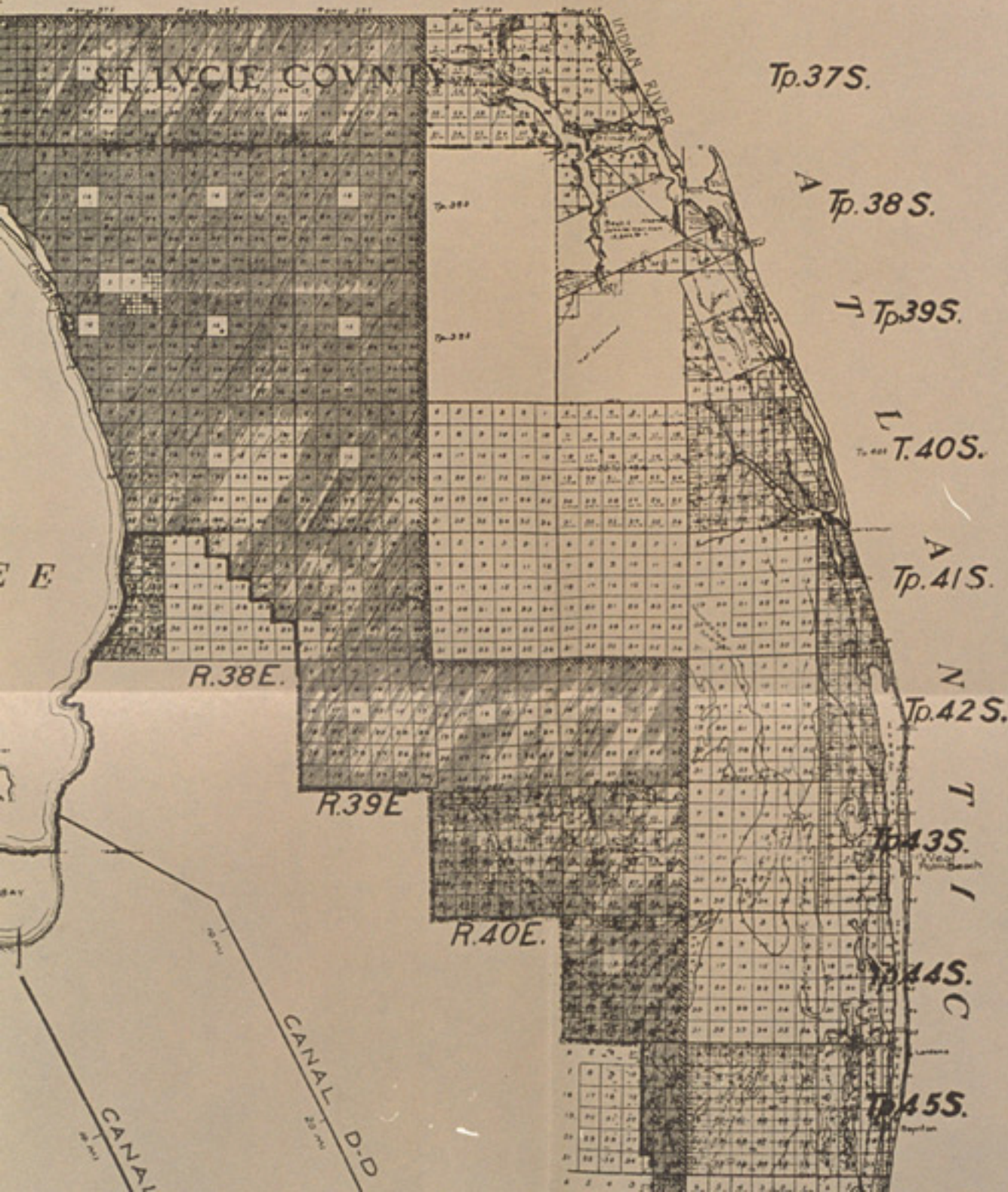
- Unsurveyed Land Lines shown by broken lines
- Lines of Township and Range
- Lines of Florida East Coast Railway
- Land Co.
- See Purchase

NOTE: Unsurveyed Land Lines shown by broken lines are copies of Township and Range lines as shown on the map.

August, 1901.

OFFICIAL MAP OF CANALS

CONTRACT WITH R. J. BOLLES AND ADOPTED BY THE
INTERNAL IMPROVEMENT FUND, DECEMBER 23, 1908



Tp.40S.

LAKE

Tp.41S.

O K E E C H O B E E

R.38E.

Tp.42S.

Tp.43S.

Tp.44S.

Tp.45S.

Tp.46S.

L E E C O U N T Y

Tp.47S.

Tp.48S.

DADE

COVNT

Tp.49S.

Tp.50S.

CANAL E-E

Tp.51S.

CENTAINIE LOCATION

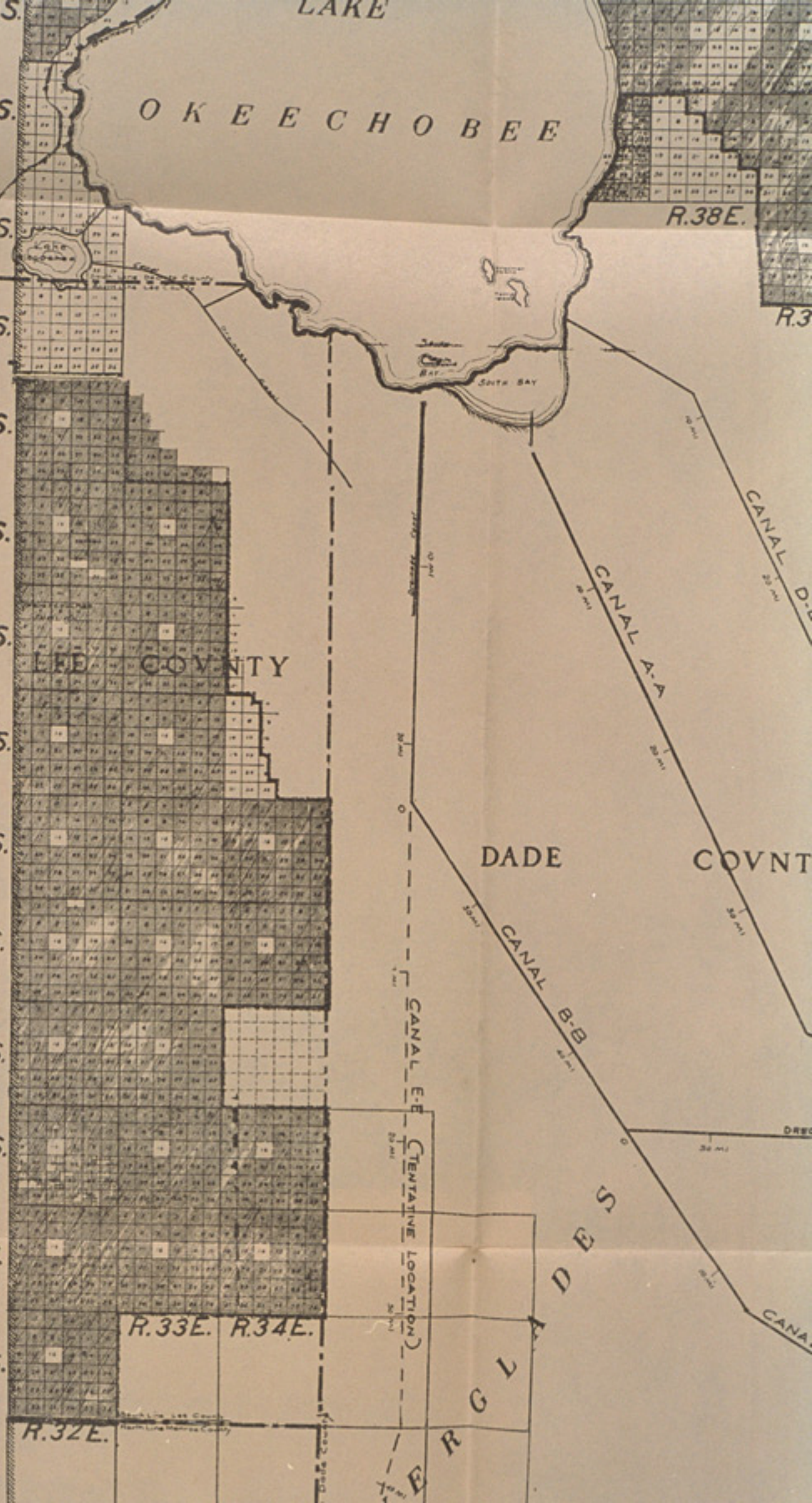
Tp.52S.

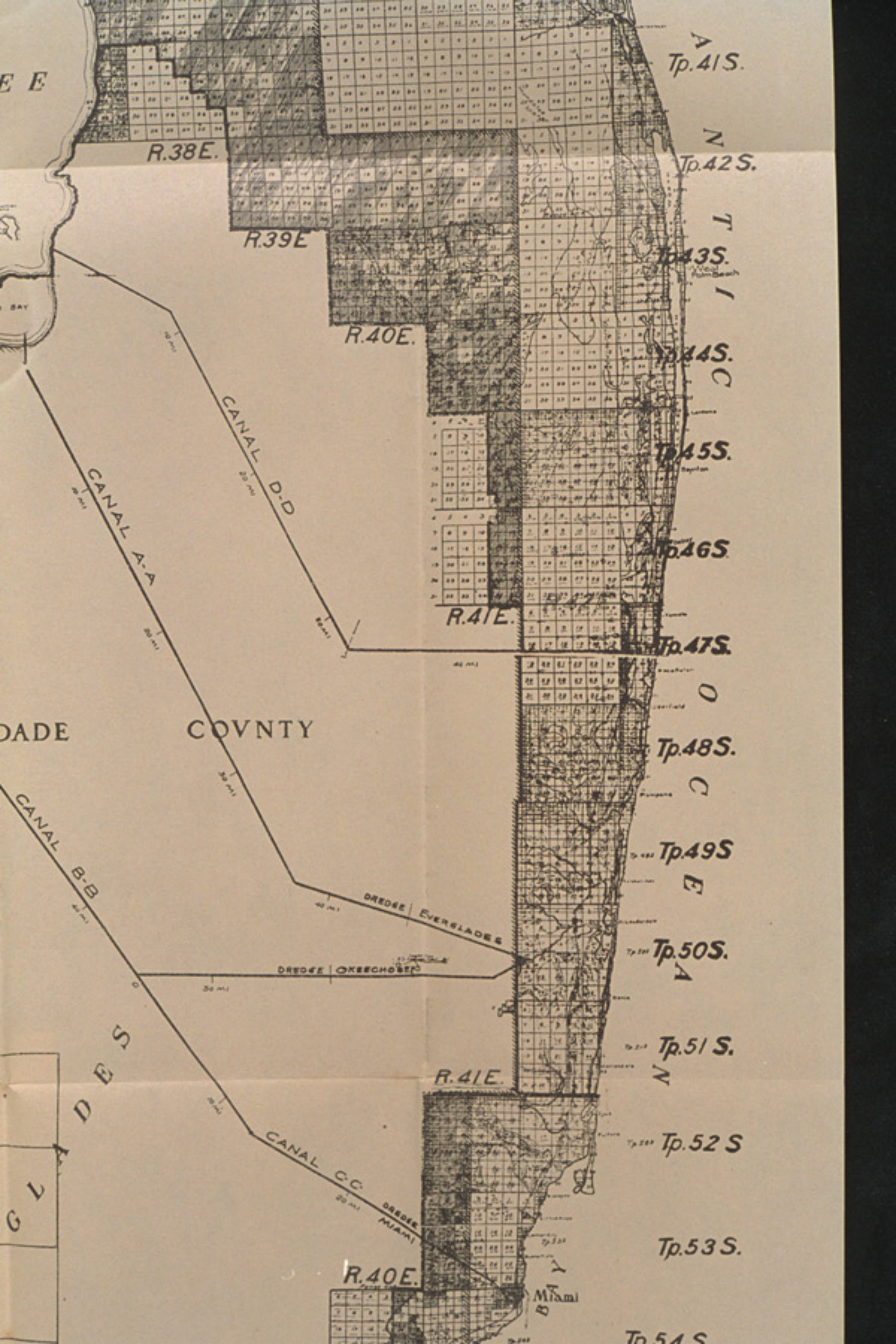
R.33E. R.34E.

Tp.53S.

R.32E.

E R G L A D E S





Tp. 41 S.

Tp. 42 S.

Tp. 43 S.

Tp. 44 S.

Tp. 45 S.

Tp. 46 S.

Tp. 47 S.

Tp. 48 S.

Tp. 49 S.

Tp. 50 S.

Tp. 51 S.

Tp. 52 S.

Tp. 53 S.

Tp. 54 S.

R. 38 E.

R. 39 E.

R. 40 E.

R. 41 E.

R. 41 E.

R. 40 E.

E E

DADE

COVNTY

GLADES

MIAMI BAY

CANAL A-A

CANAL D-D

CANAL B-B

DREDGE EVERGLADES

DREDGE OKEECHOBEE

CANAL C-C

DREDGE MIAMI

Tp.50 S.

Tp.51 S.

Tp.52 S.

Tp.53 S.

CANAL E-E
(TENTATIVE LOCATION)

B-B

R.33E. R.34E.

R.32E.

E-V-E R G L A D E S

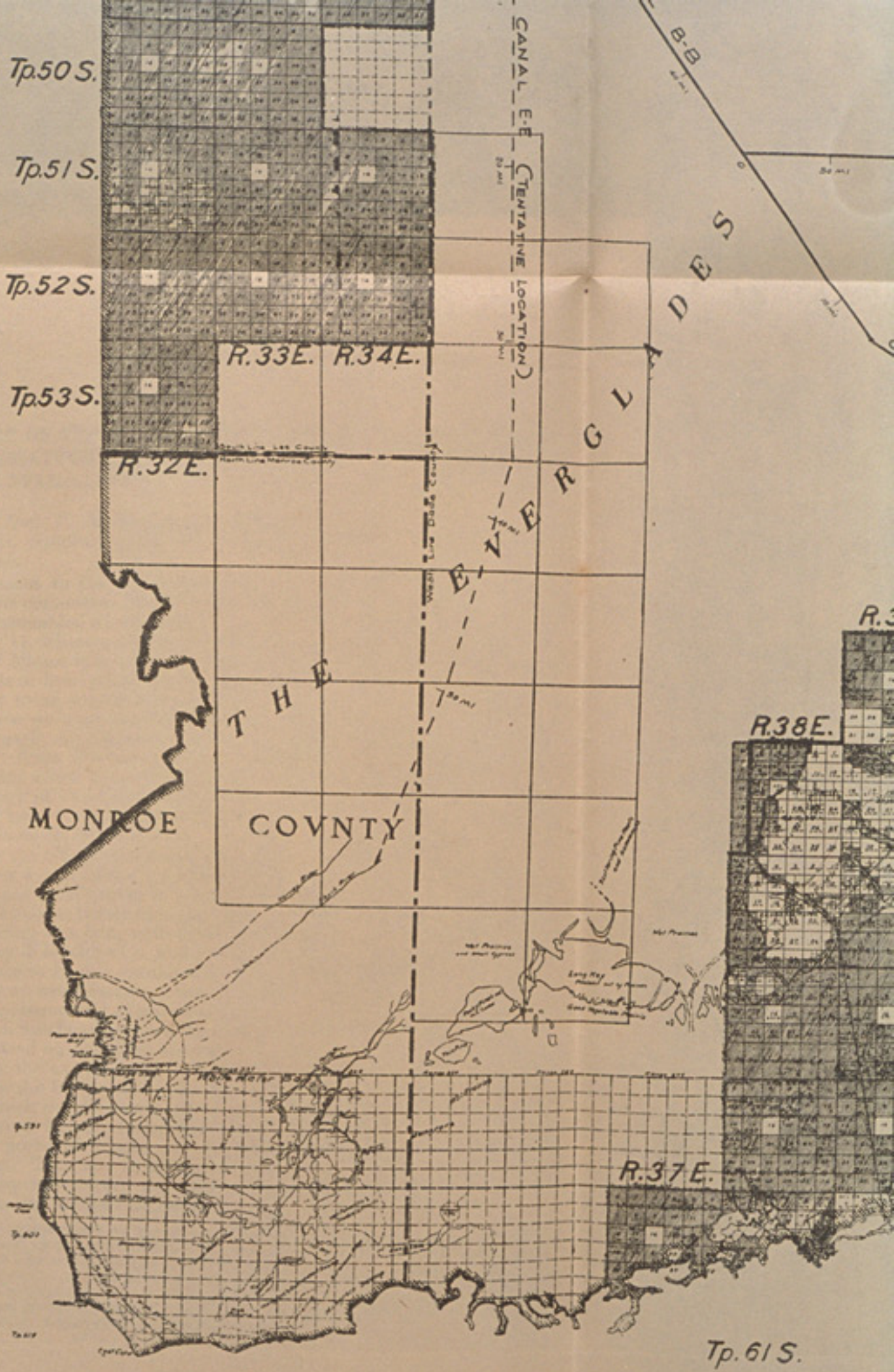
MONROE

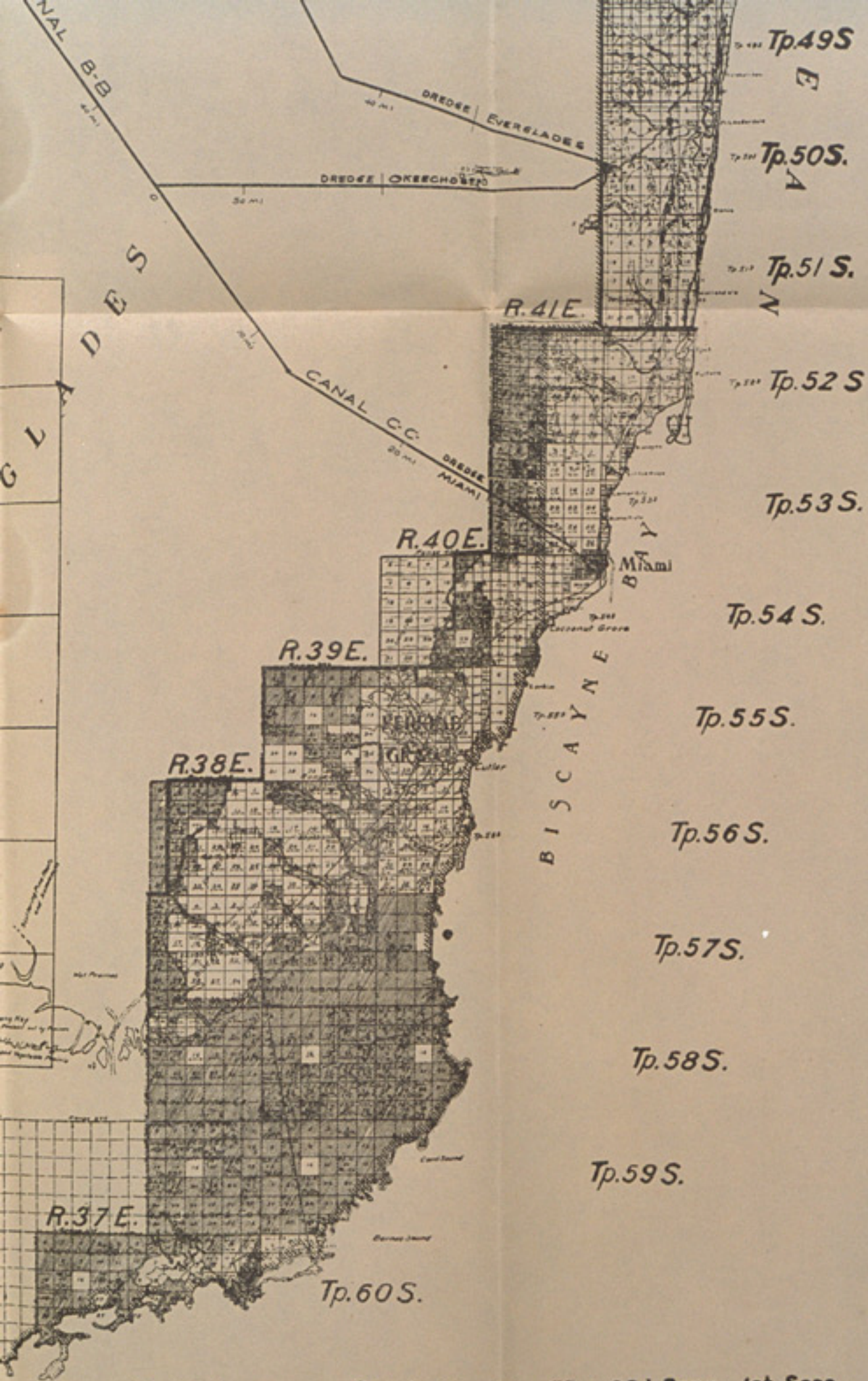
COVNTY

R.38E.

R.37E.

Tp.61 S.





Tp. 61 S.

Senate Doc. No. 89 ; 62d Cong., 1st Sess.