

ORDINANCE NO. 232

AN ORDINANCE OF THE CITY OF MIAMI BEACH,
FLORIDA, AMENDING ORDINANCE #170 OF SAID
CITY PASSED AND ADOPTED JANUARY 18, 1922.

BE IT ORDAINED BY THE CITY COUNCIL OF THE CITY OF MIAMI BEACH, FLORIDA:

SECTION 1. That Ordinance No. 170, passed and adopted by this City Council January 18, 1922, be and the same is hereby amended to read as follows:

"SECTION 1. That that certain street, boulevard or highway shown and designated as Atlantic Boulevard on those certain plats of Ocean Beach Subdivision recorded in Plat Book 2, at Page 38, Ocean Beach Addition Number 1, recorded in Plat Book 3, at Page 11, Ocean Beach Addition Number 2, recorded in Plat Book 2, at Page 56, Friedman & Cope's Subdivision recorded in Plat Book 4, at Page 83, and Fisher's First Subdivision of Alton Beach recorded in Plat Book 2, at Page 77, which plat books are matters of public record in the office of the Clerk of the Circuit Court of Dade County, Florida, be and the same is hereby changed in name and shall hereafter be known as COLLINS AVENUE.

SECTION 2. That those certain streets, avenues or highways shown on Plat of Fisher's First Subdivision of Alton Beach, which is recorded in Plat Book 2, at Page 77, of the Public Records of Dade County, Florida, and which are designated D, C, B and A, are hereby changed in name and shall hereafter be known as FIFTEENTH, SIXTEENTH, SEVENTEENTH and EIGHTEENTH streets, respectively.

SECTION 3. That those certain highways, shown on a plat of Ocean Beach Addition Number 3, which is recorded in Plat Book 2, at Page 81, of the Public Records in the office of the Clerk of the Circuit Court of Dade County, Florida, and which are designated as Lemon, Banana, Orange, Pine, Palm, Mango and Pear Avenues, are hereby changed in name and shall hereafter be known as DREXEL, PENNSYLVANIA, EUCLID, MERIDIAN, JEFFERSON, MICHIGAN and LENOX AVENUES, respectively.

SECTION 4. That those certain streets and avenues or highways shown on an amended map of Ocean Front property of the Miami Beach Improvement Company, which map is recorded in Plat Book 5, at Page 7, of

the Public Records in the office of the Clerk of the Circuit Court of Dade County, Florida, and designated as Gulf Stream Avenue, Park Avenue, Ocean Avenue, Atlantic Avenue, Hotel Place, First, Second, Third, Fourth, Fifth, Sixth, Seventh, Eighth, Ninth, Tenth, Eleventh, Twelfth, Thirteenth, Fourteenth, Fifteenth, Sixteenth, Seventeenth, Eighteenth, Nineteenth, South Street and Palm Avenue, are hereby changed in name and shall hereafter be known and designated as TWENTIETH, TWENTY-FIRST, TWENTY-SECOND, TWENTY-THIRD, TWENTY-FOURTH, TWENTY-FIFTH, TWENTY-SIXTH, TWENTY-SEVENTH, TWENTY-EIGHTH, TWENTY-NINTH, THIRTIETH, THIRTY-FIRST, THIRTY-SECOND, THIRTY-THIRD, THIRTY-FOURTH, THIRTY-FIFTH, THIRTY-SIXTH, THIRTY-SEVENTH, THIRTY-EIGHTH, THIRTY-NINTH, FORTIETH, FORTY-FIRST, FORTY-SECOND, FORTY-THIRD, SHERIDAN AVENUE AND LIBERTY AVENUE, respectively.

SECTION 5. Those certain streets, avenues or highways shown on a plat of Fair Green according to a plat recorded in Plat Book 4, at Page 80, of the Public Records in the office of the Clerk of the Circuit Court of Dade County, Florida, and designated as North Golf Drive, Travers Avenue, Grove Avenue, East Golf Drive and Ridge Road, be and the same are hereby changed in name and shall hereafter be known and designated as West TWENTY-EIGHTH STREET, WEST TWENTY-NINTH STREET, WEST THIRTIETH STREET, SHERIDAN AVENUE and PRAIRIE AVENUE, respectively.

SECTION 6. That certain avenue shown and designated as Miami Avenue on Plat of South Beach Park, recorded in Plat Book 6, at Page 77, on Plat of Ocean Beach Subdivision, recorded in Plat Book 2 at Page 38, on Plat of Ocean Beach Addition #1 recorded in Plat Book 3 at Page 11 and on Plat of Ocean Beach Addition #2, recorded in Plat Book 2 at Page 56, on Plat of Ocean Beach Addition #3, recorded in Plat Book 2 at Page 81, on Plat of Friedman & Cope Subdivision recorded in Plat Book 4 at Page 83, on Plat of Fisher's First Subdivision of Alton Beach, recorded in Plat Book 2, at Page 77, on Plat of Pine Ridge Subdivision, recorded in Plat Book 6, at Page 34, on Plat of Ocean Front Property of the Miami Beach Improvement Company, recorded

in Plat Book 5, at Pages 7 and 8 and on Plat of subdivision of Block 50 of Ocean Beach Addition #3, recorded in Plat Book 7 at Page 48, which plat books are matters of Public record in the office of the Clerk of the Circuit Court of Dade County, Florida, be and the same is hereby changed in name and shall hereafter be known as WASHINGTON AVENUE.

SECTION 7. That that certain street, boulevard or highway shown and designated as Harley Avenue on that certain plat of South Beach Park Subdivision, recorded in Plat Book No. 6, Page 77, of the Public Records of Dade County, Florida, be and the same is hereby changed in name and shall hereafter be known as Harley Street.

SECTION 8. That that certain street, boulevard or highway shown and designated as Biscayne Avenue on those certain plats of South Beach Park Subdivision, recorded in Plat Book No. 6, Page 77; Ocean Beach Subdivision, recorded in Plat Book No. 2, Page 38; Ocean Beach Addition No. 3, recorded in Plat Book No. 2, Page 81; and Ocean Beach Addition No. 4, recorded in Plat Book No. 3, Page 151; all of the Public Records of Dade County, Florida, be and the same is hereby changed in name and shall hereafter be known as Biscayne Street.

SECTION 9. That that certain street, boulevard or highway shown on those certain plats of Ocean Beach Addition No. 2, recorded in Plat Book No. 2, Page 56; Harrison and Hayes Subdivision, recorded in Plat Book No. 9, Page 73; and in Espanola Villas, recorded in Plat Book No. 7, Page 145; all of the Public Records of Dade County, Florida; being the undesignated street north of Blocks 19 and 26 of said Ocean Beach Addition No. 2, be and the same is hereby named and shall hereafter be known as Fourteenth Lane.

SECTION 10. That those certain streets, boulevards or highways shown and designated as "Park Space "B" and PARK SPACE "A" on that certain Plat of the Commercial Subdivision recorded in Plat Book No. 6, Page 5, are hereby changed in name and shall hereafter be known as Fourteenth Court and Fifteenth Terrace, respectively.

SECTION 11. That that certain Street, boulevard or highway shown on that certain Plat of Belleview Subdivision, recorded in Plat Book No. 6, Page 114, being the undesignated street in Block 42, of said Belleview Subdivision, be and the same is hereby named and shall hereafter be known as Purdy Court.

SECTION 12. That that certain street, boulevard or highway shown and designated as James Street on that certain Plat of Fisher's First Subdivision of Alton Beach, recorded in Plat Book No. 2, Page 77, of the Public Records of Dade County, Florida, be and the same is hereby changed and shall hereafter be known as James Avenue.

SECTION 13. That that certain street, boulevard or highway shown and designated as North Bay Road on that certain plat of the Amended Sunset Lake Subdivision, recorded in Plat Book No. 8, Page 52, and as West Twenty-first/^{Street} on that certain Plat of the Resubdivision of Lots 16 to 21, inclusive, of Block 15, of the Amended Sunset Lake Subdivision, recorded in Plat Book 9, Page 145; all of the Public Records of Dade County, Florida, be and the same is hereby changed in name and shall hereafter be known as North Michigan Avenue.

SECTION 14. That that certain street, boulevard or highway shown on that certain Plat of the Resubdivision of Blocks G, H, J, K and the Triangular Tract lying South of Block K, and West of Block G, together with Cardinal Street (vacated) of the Ocean Front Property of the Miami Beach Improvement Company, recorded in Plat Book No. 6, Page 102, of the Public Records of Dade County, Florida, being the undesignated street lying between Block "J" of said Resubdivision and Collins Canal, be and the same is hereby named and shall hereafter be known as Canal Court.

SECTION 15. That that certain street, boulevard or highway shown on that certain plat of the Amended Map of the Ocean Front Property of the Miami Beach Improvement Company, recorded in Plat Book No. 5, Page 8, of the Public Records of Dade County, Florida, being the undesignated street lying north of Block 40, of said Ocean Front property, be and the same is hereby named and shall hereafter be known as Forty-fourth Street.

SECTION 16. That that certain Street, boulevard or highway known and designated as West Forty-eighth Street Court on that certain Plat of Nautilus Addition, recorded in Plat Book No. 8, Page 130, of the Public Records of Dade County, Florida, be and the same is hereby changed in name and shall hereafter be known as West Forty-seventh Court.

SECTION 17. That that certain street, boulevard or highway shown and designated as Lake View Drive, between the East line of Block 28 and the East line of Alton Road on that certain Plat of Lake View Subdivision, recorded in Plat Book No. 14, Page 42, of the Public Records of Dade County, Florida, be and the same is hereby changed and shall hereafter be known as West Forty-ninth Street.

SECTION 18. That those certain streets, boulevards or highways shown on that certain plat of Lake View Subdivision, recorded in Plat Book No. 14, Page 42, of the Public Records of Dade County, Florida, and designated as Lake View Drive, from the South line of Block 28, to the North line of Block 24, and as Ouimet Avenue north of West Fifty-first Street, are hereby changed in name and shall together hereafter be known as Apache Avenue.

SECTION 19. That those certain streets, boulevards or highways shown on that certain plat of Lake View Subdivision, recorded in Plat Book No. 14, Page 42, of the Public Records of Dade County, Florida, and designated as Post Avenue, Prairie Avenue, Osborne Court, West Fiftieth Court and West Fifty-Second Terrace, are hereby changed in name and shall hereafter be known as Black Hawk Avenue, Cherokee Avenue, Delaware Avenue, West Forty-ninth Court and West Fifty-first Terrace, respectively.

SECTION 20. That those certain streets, boulevards or highways shown on that certain plat of Second Ocean Front Subdivision of the Miami Beach Bay Shore Company, recorded in Plat Book No. 8, Page 125, of the Public Records of Dade County, Florida, and designated as Harding Drive, Avenue A, and Avenue B, are hereby changed in name, thus: that part of Harding Drive South of Sixty-seventh

Street, together with Avenue A, shall hereafter be known as Harding Avenue; that part of Harding Drive North of Sixty-seventh Street shall hereafter be known as Albacore Drive; and Avenue B shall hereafter be known as Abbott Avenue.

SECTION 21. That those certain Streets, Boulevards or Highways shown on that certain Plat of Corrected Plat of Atlantic Heights Subdivision recorded in Plat Book No. 9, Page 14, of the Public Records of Dade County, Florida, and designated as Atlantic Drive, Avenue A, Avenue B, Avenue C, and Indian Creek Drive, are hereby changed in name and shall hereafter be known as Sixty-ninth Street, Harding Avenue, Abbott Avenue, Byron Avenue and Albacore Drive, respectively.

SECTION 22. That those certain Streets, Boulevards or Highways shown on that certain Plat of Normandy Beach South, recorded in Plat Book No. 21, Page 54, of the Public Records of Dade County, Florida, and designated as Island Boulevard, Surf Drive, First Street, Second Street, Third Street, Fourth Street, Indian Creek Drive and Biscayne Street, are hereby changed in name and shall hereafter be known as Seventy-first Street, Seventy-second Street, Harding Avenue, Abbott Avenue, Byron Avenue, Carlyle Avenue, Albacore Drive and Bonita Drive, respectively.

SECTION 23. That those certain Streets, Boulevards and Highways shown on that certain plat of Harding Townsite, unrecorded, and designated as Third Street, Second Street, First Street, First Avenue, Second Avenue, Third Avenue, Fourth Avenue, Fifth Avenue, and Sixth Avenue, are hereby changed in name and shall hereafter be known as Seventy-third Street, Seventy-Fourth Street, Seventy-fifth Street, Ocean Terrace, Collins Avenue, Harding Avenue, Byron Avenue, Carlyle Avenue and Dickens Avenue, respectively.

SECTION 24. That those certain Streets, Boulevards or Highways shown on that certain Plat of Altos Del Mar, recorded in Plat Book No. 4, Page 157, of the Public Records of Dade County, Florida, and designated as Arioso Way, Allamanda Street, Bougainvillea Street,

Clematis Street, Dahlia Street, Eulalia Street, Fuchsia Street, Gardenia Street, Hibiscus Street and Iris Street, are hereby changed in name and shall hereafter be known as Atlantic Way, Seventy-fifth Street, Seventy-sixth Street, Seventy-seventh Street, Seventy-eighth Street, Seventy-ninth Street, Eightieth Street, Eighty-first Street, Eighty-second Street and Eighty-third Street, respectively.

SECTION 25. That those certain Streets, Boulevards or Highways shown on that certain Plat of Altos Del Mar No. 2, recorded in Plat Book No. 4, Page 162, of the Public Records of Dade County, Florida, and designated as Arioso Way, Iris Street, Jasmine Street, Kudzu Street, Lantana Street, Marigold Street and Nasturtium Street are hereby changed in name and shall hereafter be known as Atlantic Way, Eighty-third Street, Eighty-fourth Street, Eighty-fifth Street, Eighty-sixth Street, Eighty-seventh Street and Eighty-eighth Street, respectively.

SECTION 26 That those certain Streets, Boulevards or Highways shown on that certain Plat of Altos Del Mar. No. 3, recorded in Plat Book No. 8, Page 41, of the Public Records of Dade County, Florida, and designated as Allamanda Street, Bougainvillea Street, Clematis Street, Dahlia Street, Eulalia Street, Fuchsia Street, Gardenia Street, First Avenue, Second Avenue, Third Avenue, Fourth Avenue and Fifth Avenue, are hereby changed in name and shall hereafter be known as Seventy-fifth Street, Seventy-sixth Street, Seventy-seventh Street, Seventy-eighth Street, Seventy-ninth Street, Eightieth Street, Eighty-first Street, Harding Avenue, Abbott Avenue, Byron Avenue, Carlyle Avenue and Dickens Avenue, respectively.

SECTION 27. That those certain streets, Boulevards or Highways shown on that certain Plat of Biscayne Point, recorded in Plat Book No. 14, Page 35, of the Public Records of Dade County, Florida, and designated as Niboroh Avenue, South Biscayne Point Road, North Biscayne Point Road, and the unnamed Street between Blocks 1 and 2 of said Biscayne Point, are hereby changed in name thus: Niboroh Avenue shall hereafter be known as Hawthorne Avenue; that part of South Biscayne Point Road from the West line of Blocks 3 and 4, to

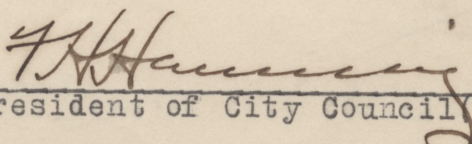
the West line of Block 11, shall hereafter be known as Daytonia Road; that part of North Biscayne Point Road, from the West line of Blocks 5 and 6, to the West line of Block 12, shall hereafter be known as Cleveland Road; that the unnamed Street between Blocks 1 and 2 shall hereafter be known as Biscayne Point Circle.

SECTION 28. That that certain avenue designated Sheridan Avenue shown on that certain plat of the amended map of the Ocean Front Property of the Miami Beach Improvement Company, recorded in Plat Book 5 at Page 7 of the Public Records of Dade County, Florida, be and the same is hereby changed in name and shall hereafter be known as Park Avenue.

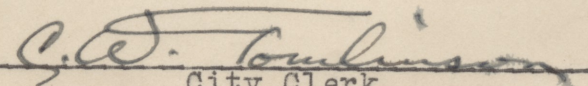
SECTION 29. All persons, firms or corporations owning property or residing upon any of the foregoing streets as re-named or designated herein are hereby required to observe the provisions of this ordinance in designating or numbering residences or posting signs or markers which may designate any of the foregoing streets.

SECTION 30. That all ordinances or parts of ordinances in conflict herewith are hereby repealed.

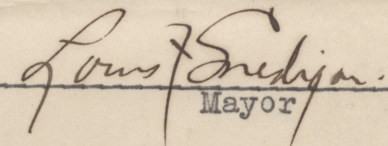
PASSED AND ADOPTED this 20th day of January, A. D., 1926.


President of City Council (Pro-tem)

ATTEST:


City Clerk

APPROVED this 20th day of January, A. D., 1926.


Mayor

1st Reading, Jan. 6th, 1926.
2nd Reading, Jan. 6th, 1926.
3rd Reading, Jan. 20th, 1926.
Posted, January 26th, 1926.




STATE OF FLORIDA)

COUNTY OF DADE)

I, C. W. TOMLINSON, City Clerk in and for the City of Miami Beach, Florida, do hereby certify that Ordinance No. 232, entitled, "AN ORDINANCE OF THE CITY OF MIAMI BEACH, FLORIDA, AMENDING ORDINANCE #170, OF SAID CITY PASSED AND ADOPTED JANUARY 18, 1922", having been duly passed and adopted by the City Council of the City of Miami Beach, has been posted by me in three conspicuous places in the City of Miami Beach, one of which was at the door of the City Hall in said City on the 26th day of January, A. D., 1926, and that said Ordinance remained posted for a period of at least thirty days in accordance with the requirements of the City Charter of the said City of Miami Beach.

IN WITNESS WHEREOF, I have hereunto set my hand and affixed the official seal of the City of Miami Beach on this the 3rd day of March, A. D., 1926.


City Clerk



(Original)
Ordinance No. 232
Changqing Street
Nansha.