


Do You Know Me?




The photo on the left was originally taken at Historic Virginia Key Beach Park. Help us identify the people in the picture! The photo on the right is a duplicate with faces numbered. Remember any of the people? Match their faces to the numbers. Locate the piece of paper on the clipboard. Write the names of the people you can identify next to their corresponding numbers. Place the paper in the box in front of the door. Thank you for being an active part of *your* history.



This project has been financed in part with historic preservation grant assistance provided by the Bureau of Historic Preservation, Division of Historical Resources, Florida Department of State, assisted by the Florida Historical Commission.

Do You Know Me?



The photo on the left was originally taken at Historic Virginia Key Beach Park. Help us identify the people in the picture! The photo on the right is a duplicate with faces numbered. Remember any of the people? Match their faces to the numbers. Locate the piece of paper on the clipboard. Write the names of the people you can identify next to their corresponding numbers. Place the paper in the box in front of the door. Thank you for being an active part of *your* history.



This project has been financed in part with historic preservation grant assistance provided by the Bureau of Historic Preservation, Division of Historical Resources, Florida Department of State, assisted by the Florida Historical Commission.

Do You Know Me?



The photo on the left was originally taken at Historic Virginia Key Beach Park. Help us identify the people in the picture! The photo on the right is a duplicate with faces numbered. Remember any of the people? Match their faces to the numbers. Locate the piece of paper on the clipboard. Write the names of the people you can identify next to their corresponding numbers. Place the paper in the box in front of the door. Thank you for being an active part of *your* history.



This project has been financed in part with historic preservation grant assistance provided by the Bureau of Historic Preservation, Division of Historical Resources, Florida Department of State, assisted by the Florida Historical Commission.

Do You Know Me?



The photo on the left was originally taken at Historic Virginia Key Beach Park. Help us identify the people in the picture! The photo on the right is a duplicate with faces numbered. Remember any of the people? Match their faces to the numbers. Locate the piece of paper on the clipboard. Write the names of the people you can identify next to their corresponding numbers. Place the paper in the box in front of the door. Thank you for being an active part of *your* history.



This project has been financed in part with historic preservation grant assistance provided by the Bureau of Historic Preservation, Division of Historical Resources, Florida Department of State, assisted by the Florida Historical Commission.



Rosa Parks

A Montgomery (Ala.) Sheriff's Department booking photo of Rosa Parks
taken Feb 22, 1956 (Montgomery County (Ala.) Sheriff's office)



Miguel Germain
Trustee







Gustave Gohry
Trustee



[Illegible]







© 2008
Communications
Inc.

DISPLAY DYNAMICS INC.
8313 N. KIMMEL RD.
P.O. BOX 27 CLAYTON, OH 45315
PHONE 937 832 2830
FAX 937 832 3549
TOLL FREE 877 832 2830
www.disdyn.com

Artifacts are



Before



After

Artifacts ar



Capitol
Photography

Post-it

Easel Pad
Tableau à feuille
Block de Hojas

560

3M

Self-Sticking Easel Sheets
Feuilles autoadhésives
Hojas autoadhesivas

3M

Arti

ts are more

esses.

ects

place

DADE COUNTY PARKS
VIRGINIA
BEACH
COLORED ONLY





VIRGINIA KEY BEACH PARK


EXISTING FEATURES



WALLACE ROBERTS & TODD, LLC



- 1 ENTRANCE ROAD (PAVED)
- 2 PARKING LOT
- 3 SUPERINTENDENT'S HOUSE SITE (FEATURE LOST)
- 4 BATHHOUSE
- 5 SNACK BAR
- 6 DANCE FLOOR
- 7 PARK OFFICE SITE (FEATURE LOST)
- 8 PICNIC SHELTER
- 9 CAROUSEL
- 10 MINITRAIN STATION AND TRACKS SITE (FEATURE LOST)
- 11 MINITRAIN TUNNEL
- 12 LAKE
- 13 PICNIC SHELTERS
- 14 RESTROOMS
- 15 CABANAS SITE (FEATURE LOST)
- 16 LAWN AND SHADE TREES
- 17 NATIVE VEGETATION
- 18 BEACH GROINS
- 19 VIEWS
- 20 SAND TRACKS
- 21 SPOILS PILE



1945 Anniversary 2005

MIAMI, FLORIDA

ATTENTION

RESERVED FOR

9
TS

Virginia Key B...

TIO
PAV
PATE

AI
VEM

PE



ROYAL PALM ALLEE

SCREEN ADJACENT BUILDINGS WITH NATIVE CANOPY TREES AND PALMS

RELOCATE FENCES ON BOTH SIDES PARALLEL TO ENTRANCE DRIVE

ORNAMENTAL PALMS retain clear sight-lines for security monitoring

MINIMIZE OPENINGS AND PROVIDE SAFE ACCESS

PARK ENTRANCE GATE with up-lighting

MUSEUM APPROACH

SHORELINE PROMENADE

WAYFINDING SIGNAGE ON CAUSEWAY

ENHANCED BUS STOP

NOAA

PROPERTY LINE

EXISTING CHAIN-LINK FENCE

EXISTING TRAFFIC SIGNAL

Existing Trees

PROPERTY LINE COASTAL CONSTRUCTION LINE

New Facility

SE MARINE FISHERIES

UNIVERSITY OF MIAMI

EASEMENT

NEW SIGNAGE CONSISTENT WITH DESIGN THEME OF PARK ENTRANCE SIGNAGE

SCREEN ADJACENT DEVELOPMENT WITH NATIVE LANDSCAPE BUFFER

REPLACE EXOTIC VEGETATION

COORDINATE INTERSECTION IMPROVEMENTS WITH M-D HIGHWAY DEPARTMENT

LINK TO SHORELINE PROMENADE

SENTINEL SCULPTURE with up-lighting

COCONUT GROVE with up-lighting

REMOVE FENCE

WAYFINDING SIGNAGE

RICKENBACKER CAUSEWAY

VIRGINIA KEY BEACH PARK ENTRANCE ROAD IMPROVEMENTS CONCEPTUAL PLAN

Wallace, Roberts at Todd, LLC March 2004

