

PROGRAMMING REPORT FOR

Virginia Key Beach Museum

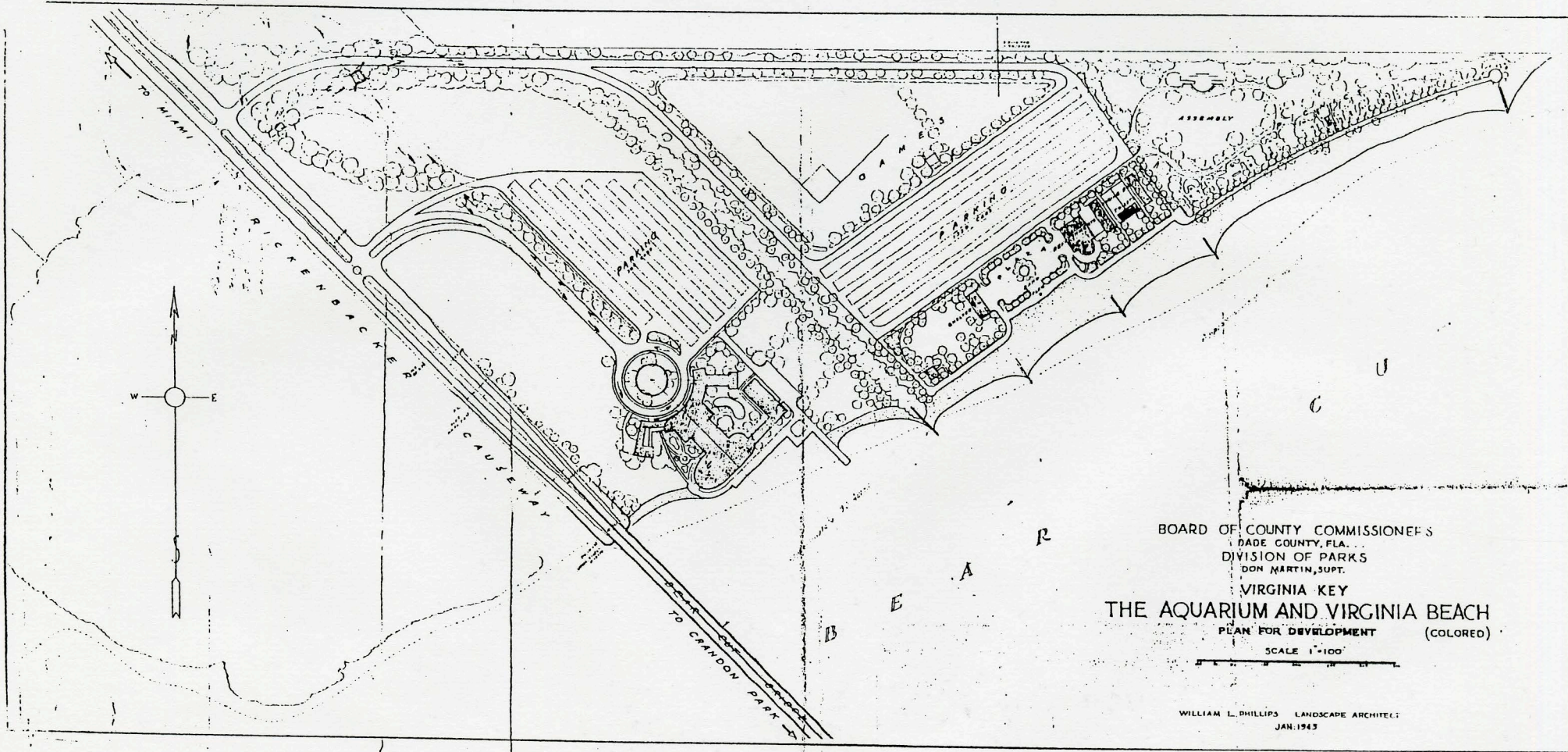
Conceptual Phase Submittal



JUDSON AND PARTNERS
ARCHITECTS • PLANNERS • INTERIOR DESIGN

Wallace, Roberts & Todd



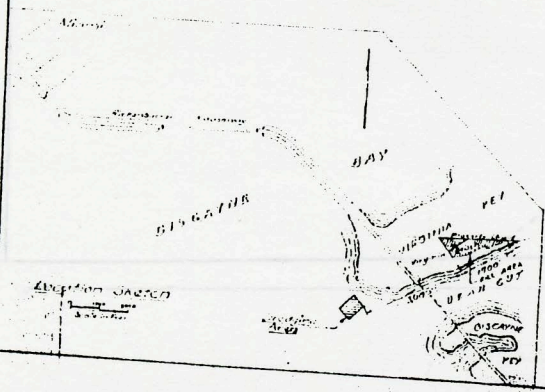

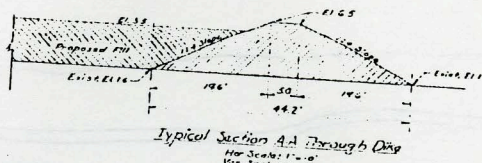
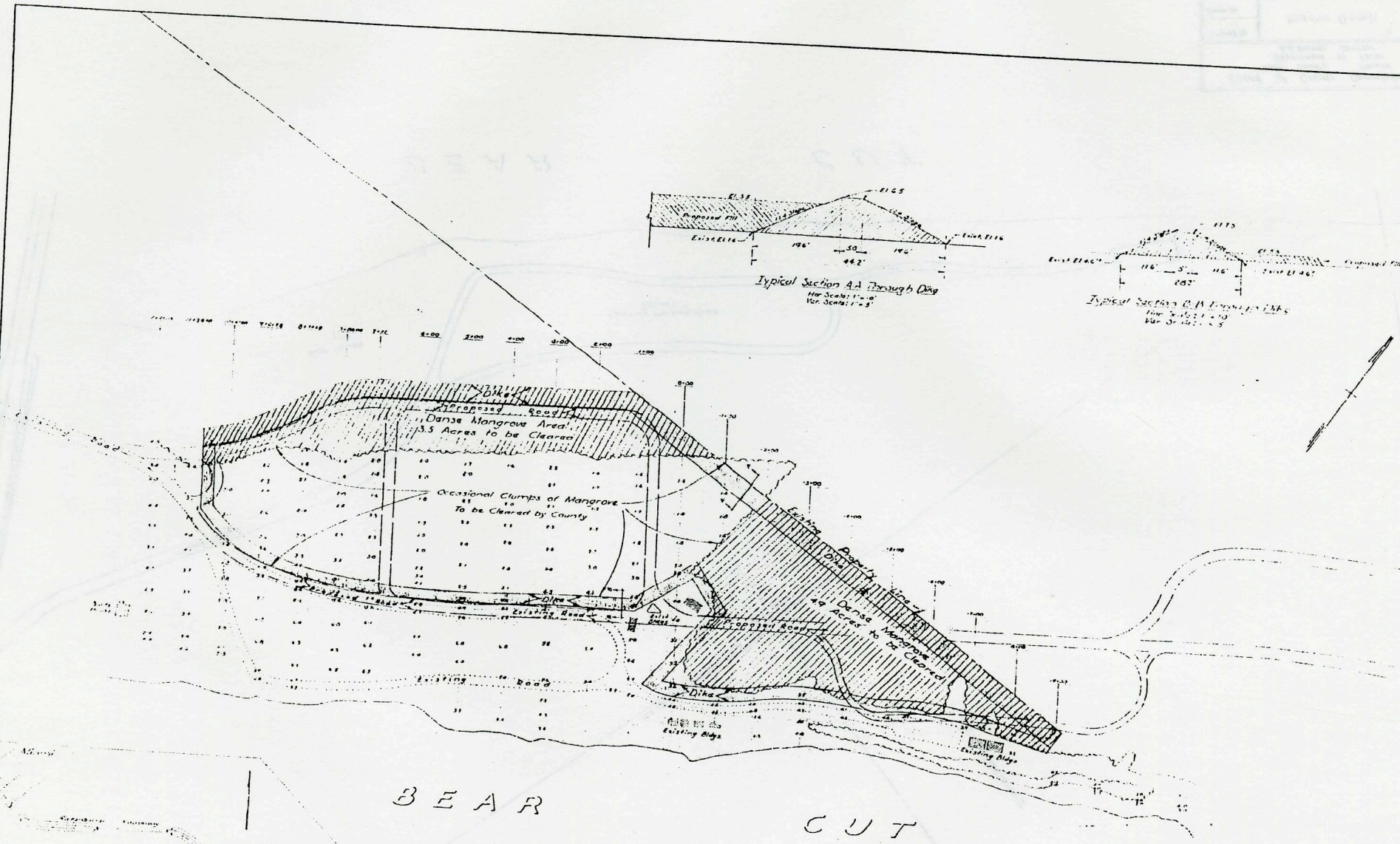


BOARD OF COUNTY COMMISSIONERS
 DADE COUNTY, FLA.
 DIVISION OF PARKS
 DON MARTIN, SUPT.
 VIRGINIA KEY

THE AQUARIUM AND VIRGINIA BEACH
 PLAN FOR DEVELOPMENT (COLORED)

SCALE 1"=100'

WILLIAM L. PHILLIPS LANDSCAPE ARCHITECT
 JAN. 1945



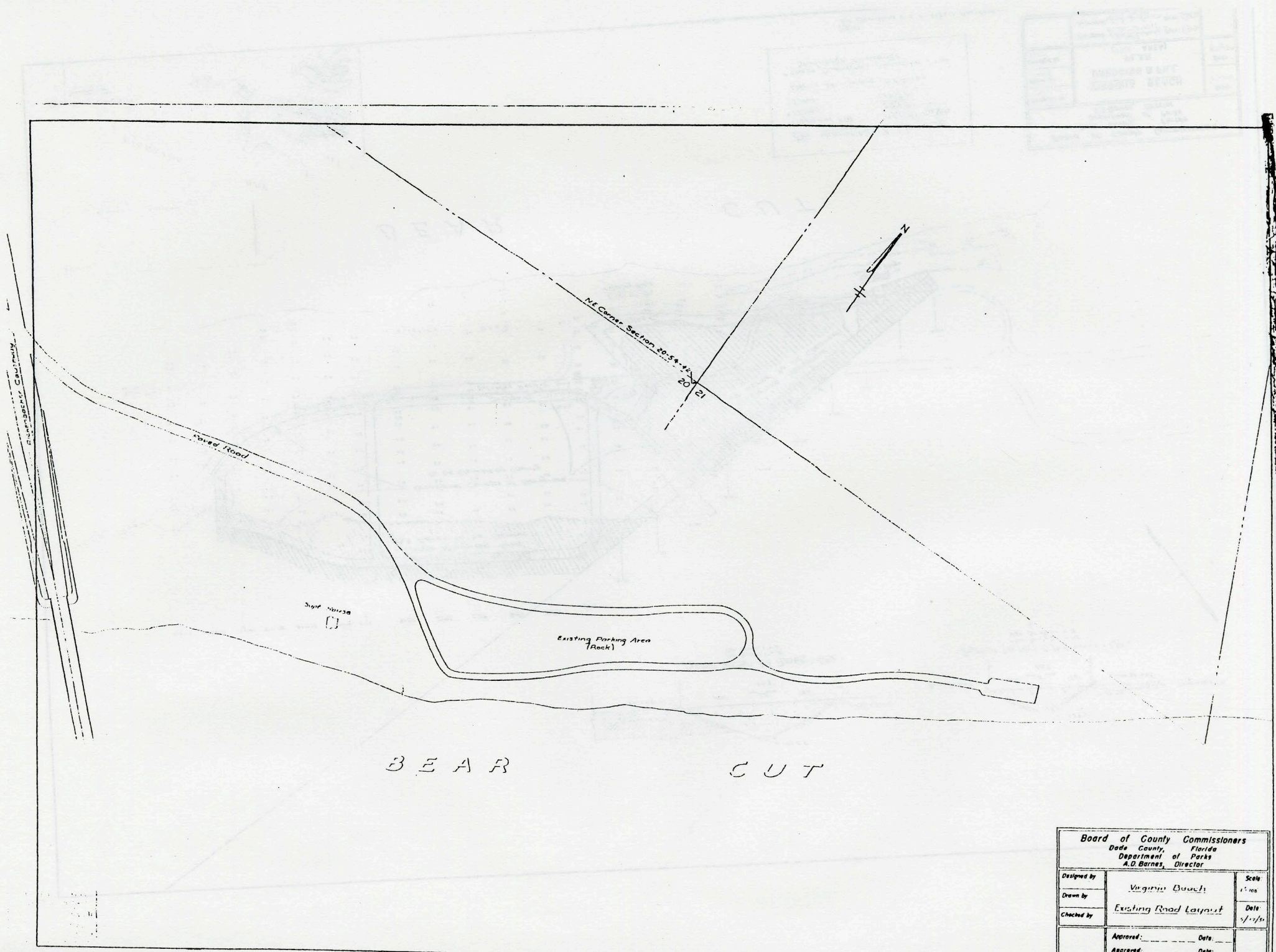
Fill Quantities & Clearing

* General Fill	93,070 Cu Yds
* Dikes	22,152
Total	117,222

Dense Mangrove 8.4 Acres
 * These Quantities include a 25% Shrinkage Allowance.

Board of County Commissioners Dade County, Florida Department of Parks A.D. Barnes, Director		
Designed by N. J. ...	VIRGINIA BEACH DREDGING & FILL PLAN (FILL AREA)	Scale 1" = 100'
Drawn by C. E. ...		Date 7/14/50
Checked by H. J. ...	Approved: <i>(Signature)</i> Date: 7/14/50	Approved: <i>(Signature)</i> Date: 7/14/50

Notes:
All Elevations are to USCD Mean Low Water

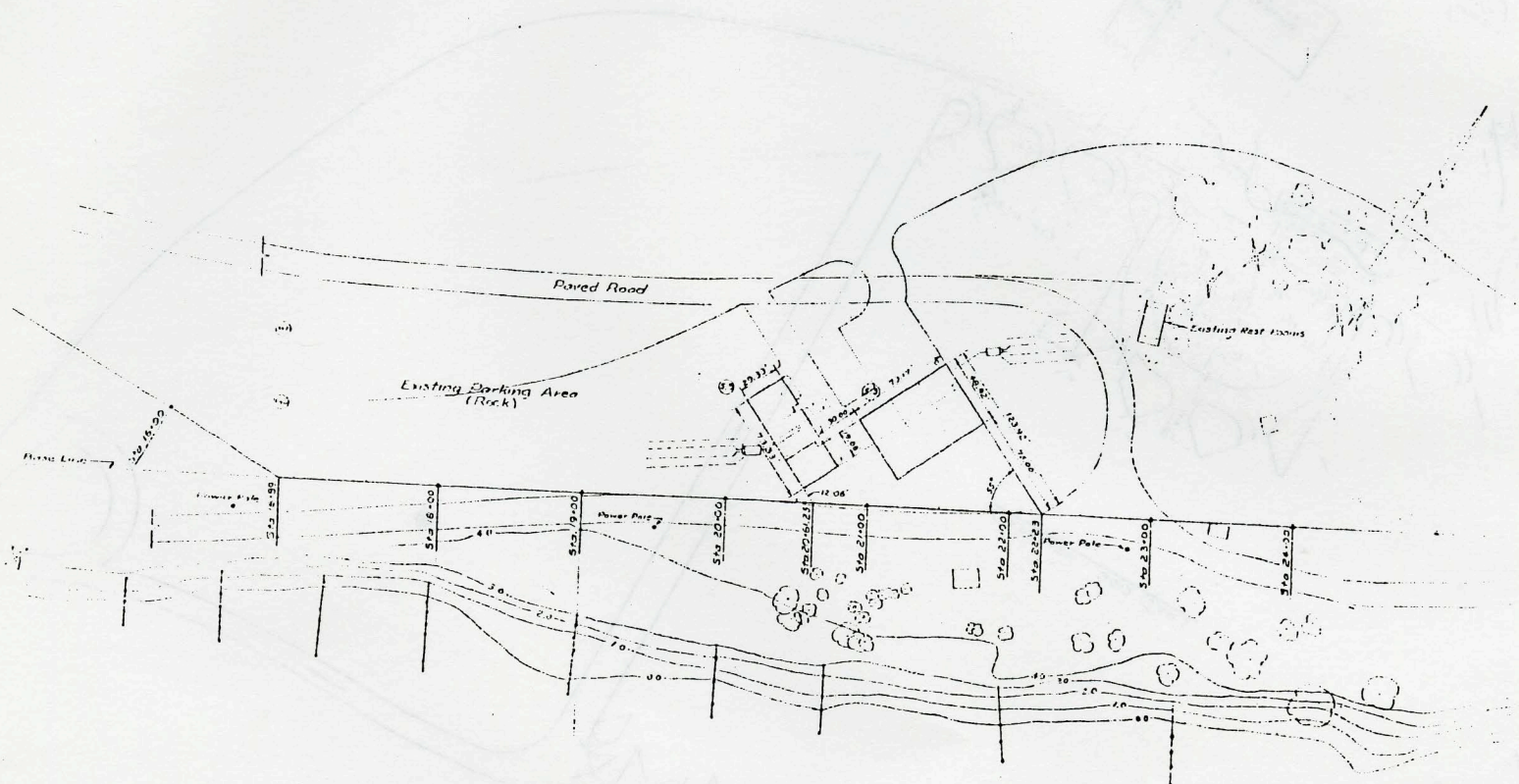


Dade County

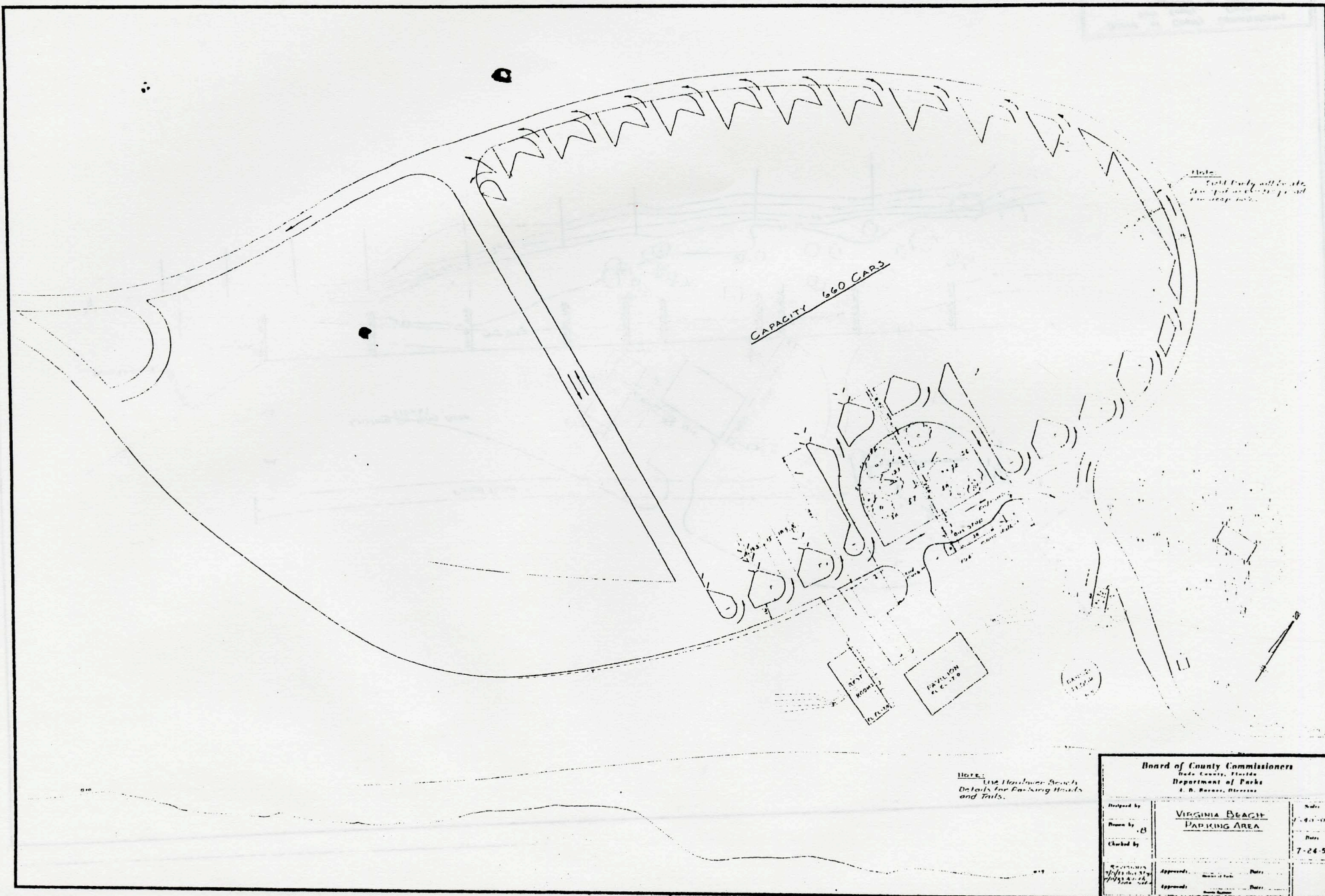
BEAR CUT

Board of County Commissioners Dade County, Florida Department of Parks A. G. Barnes, Director		
Designed by	Virginia Dauch	Scale 1" = 100'
Drawn by	Existing Road Layout	Date 7/1/76
Checked by		
Approved:	Date:	
Approved:	Date:	

DEPARTMENT OF PARKS
 BOARD OF COUNTY COMMISSIONERS
 DADA COUNTY, FLORIDA
 A. D. BARNES, DIRECTOR



Board of County Commissioners Dade County, Florida Department of Parks A. D. Barnes, Director		
Designed by	Virginia Beach Pavilion Layout	Scale
Drawn by		1" = 40'
Checked by		Date
Approved	Date	
Approved	Date	

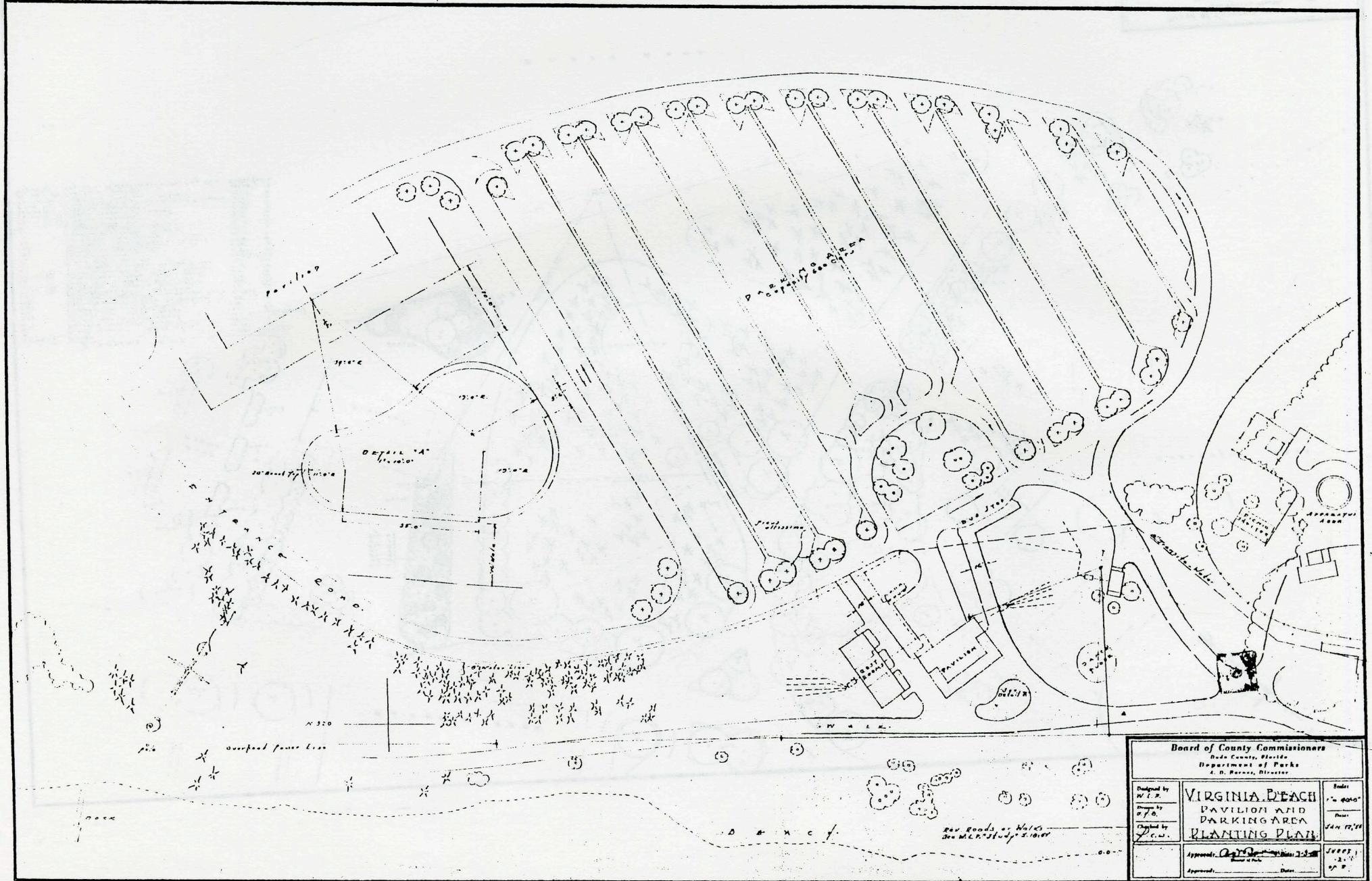


Note:
 Field Party will be able
 to find markers to place
 on steep bank.

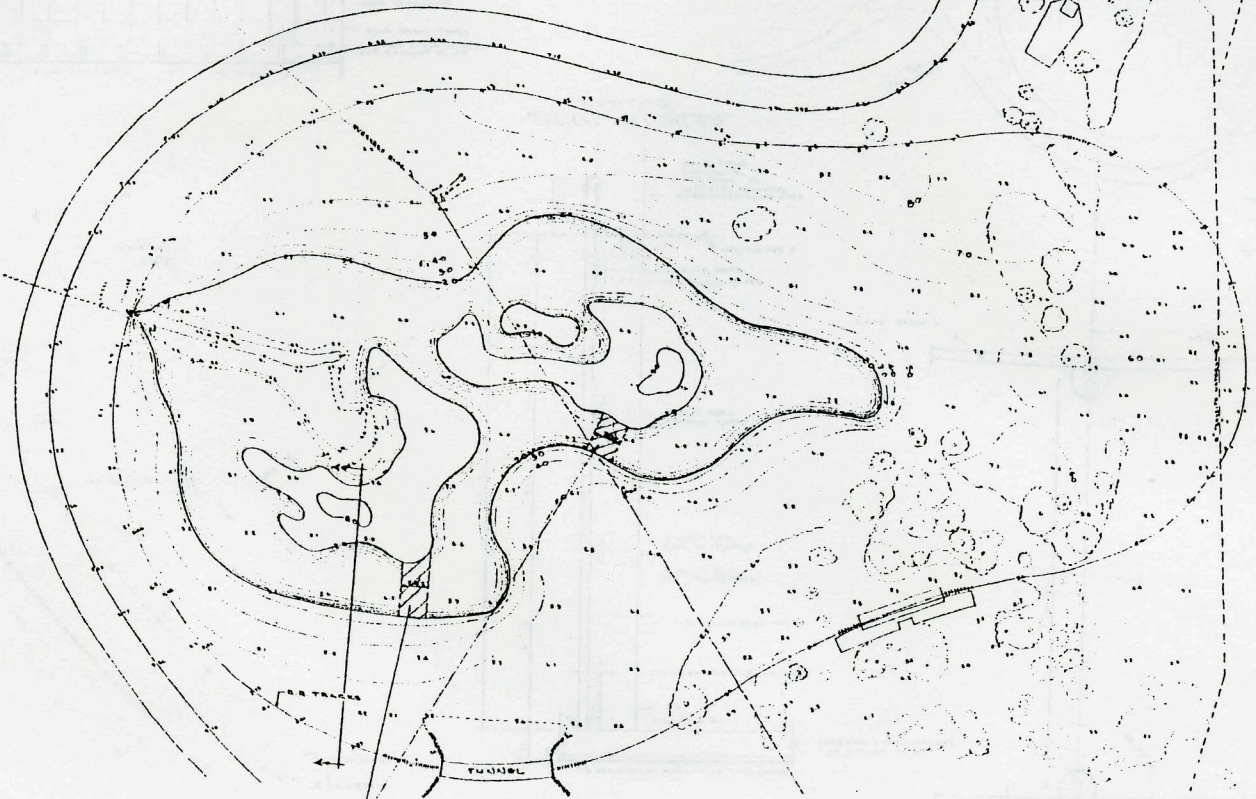
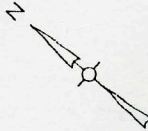
CAPACITY 660 CARS

NOTE:
 Use Handover Beach
 Details for Parking Hours
 and Fees.

Board of County Commissioners Beale County, Florida Department of Parks A. D. Rogers, Director			
Designed by		Scale	
Drawn by		Date	7-24-53
Checked by		Date	7-24-53
VIRGINIA BEACH PARKING AREA		Approved	Date
<small>APPROVED 7/24/53 A. D. ROGERS</small>		Approved	Date



Board of County Commissioners Duval County, Florida Department of Parks E. D. Parker, Director		
Designed by W. T. P. Drawn by S. F. B. Checked by C. W. S.	VIRGINIA BEACH PAVILION AND PARKING AREA PLANTING PLAN	Scale: 1" = 40'-0" Date: Jan 15, '30
Approved: <i>[Signature]</i> Date:		Approved: <i>[Signature]</i> Date:



NOTE:
LEAVE MATERIAL HERE FOR
TRAFFIC CROSSING.

PLAN
SCALE: 1"=40'

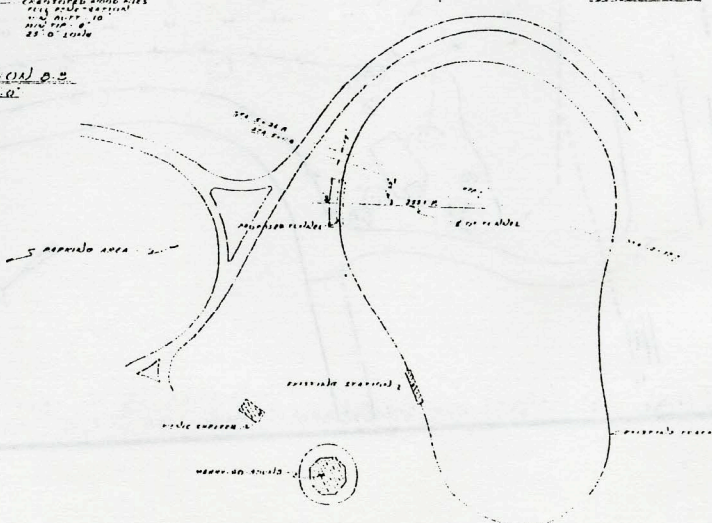

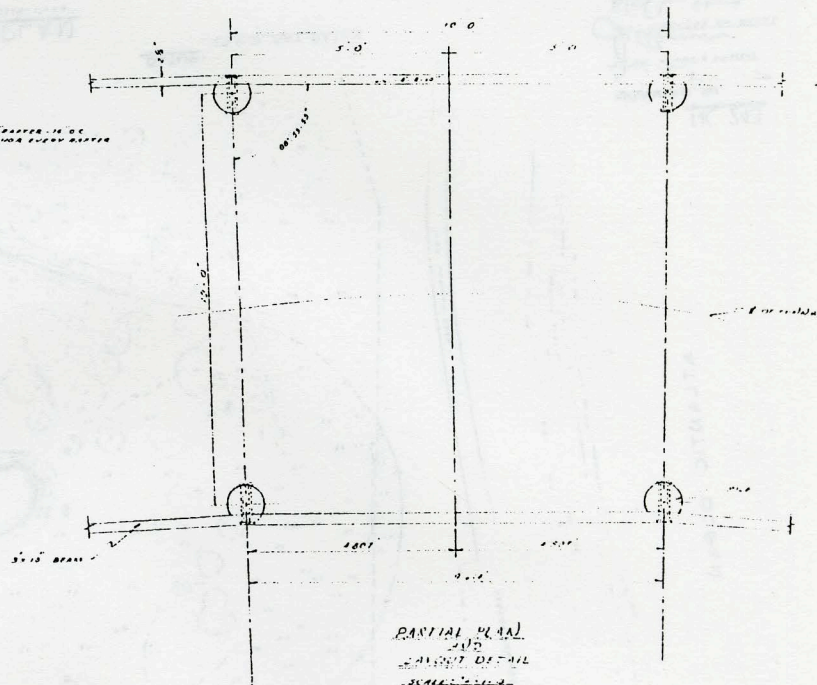
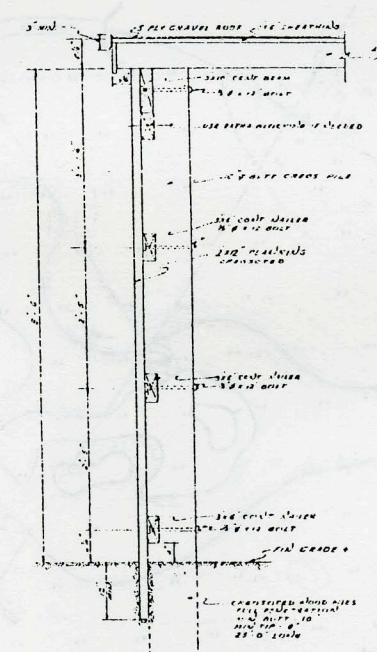
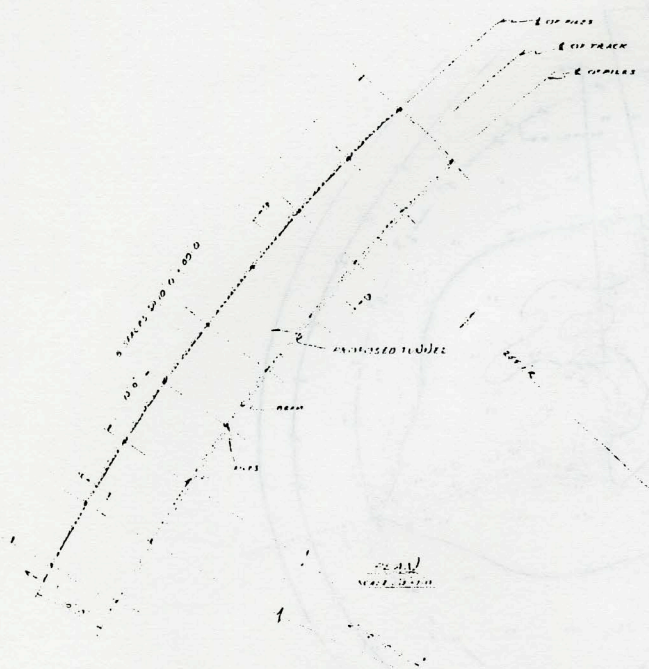
DATUM:
USE D.B.Y. DATUM

SINGLE PARKING AREA

ATLANTIC OCEAN

NC 243
APPROVED BY:
[Signature]
DIRECTOR OF PARKS

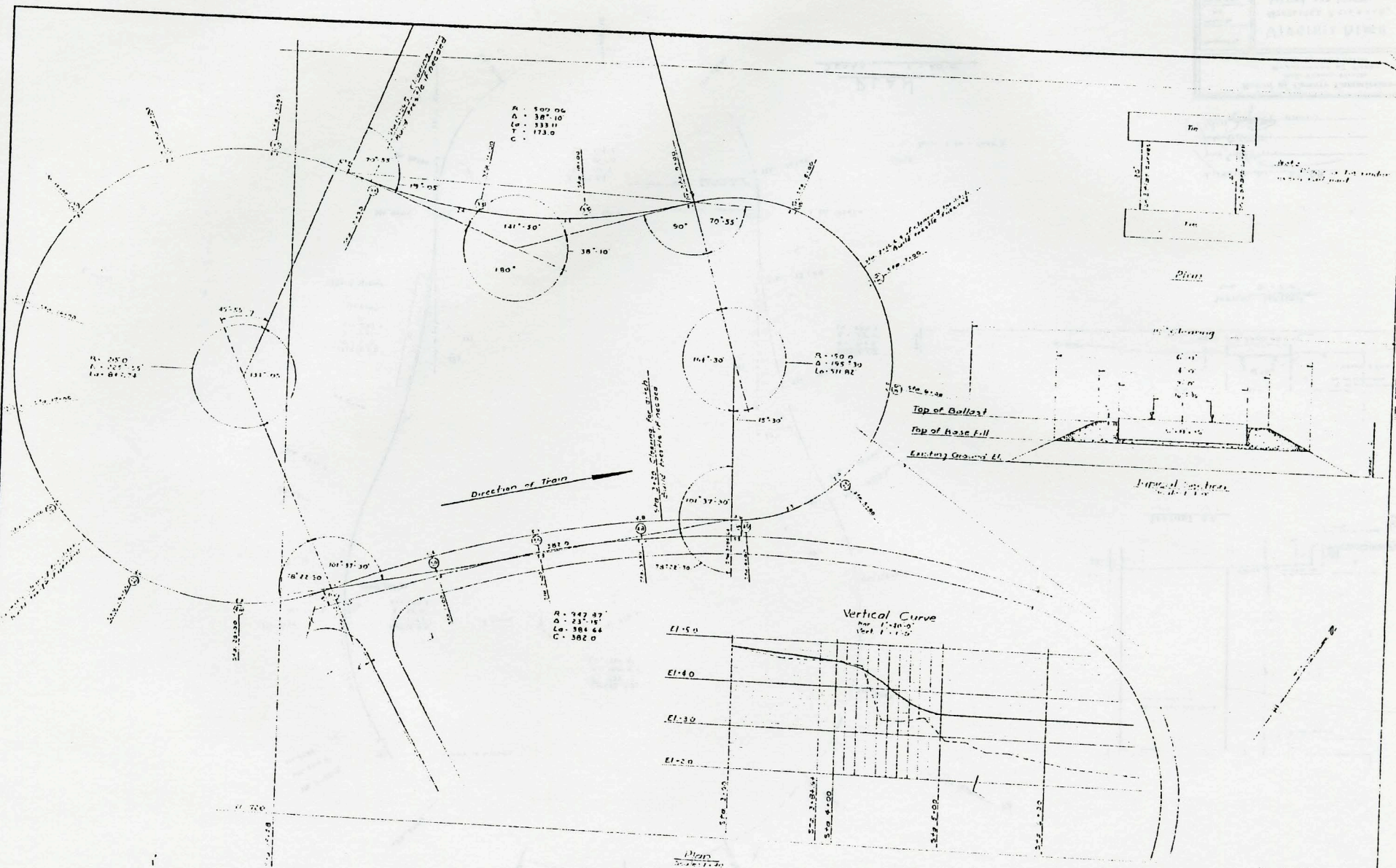
Dade County Department of Parks		
Designed by [Signature]	VIRGINIA BEACH	Scale: AS SHOWN
Checked by [Signature]	PROPOSED LAKE LAYOUT & GRADING PLAN	Date: 6-9-58
Approved: [Signature]	Date: 6/9/58	



J. Brown
 Director
 Department of Parks
 & Recreation

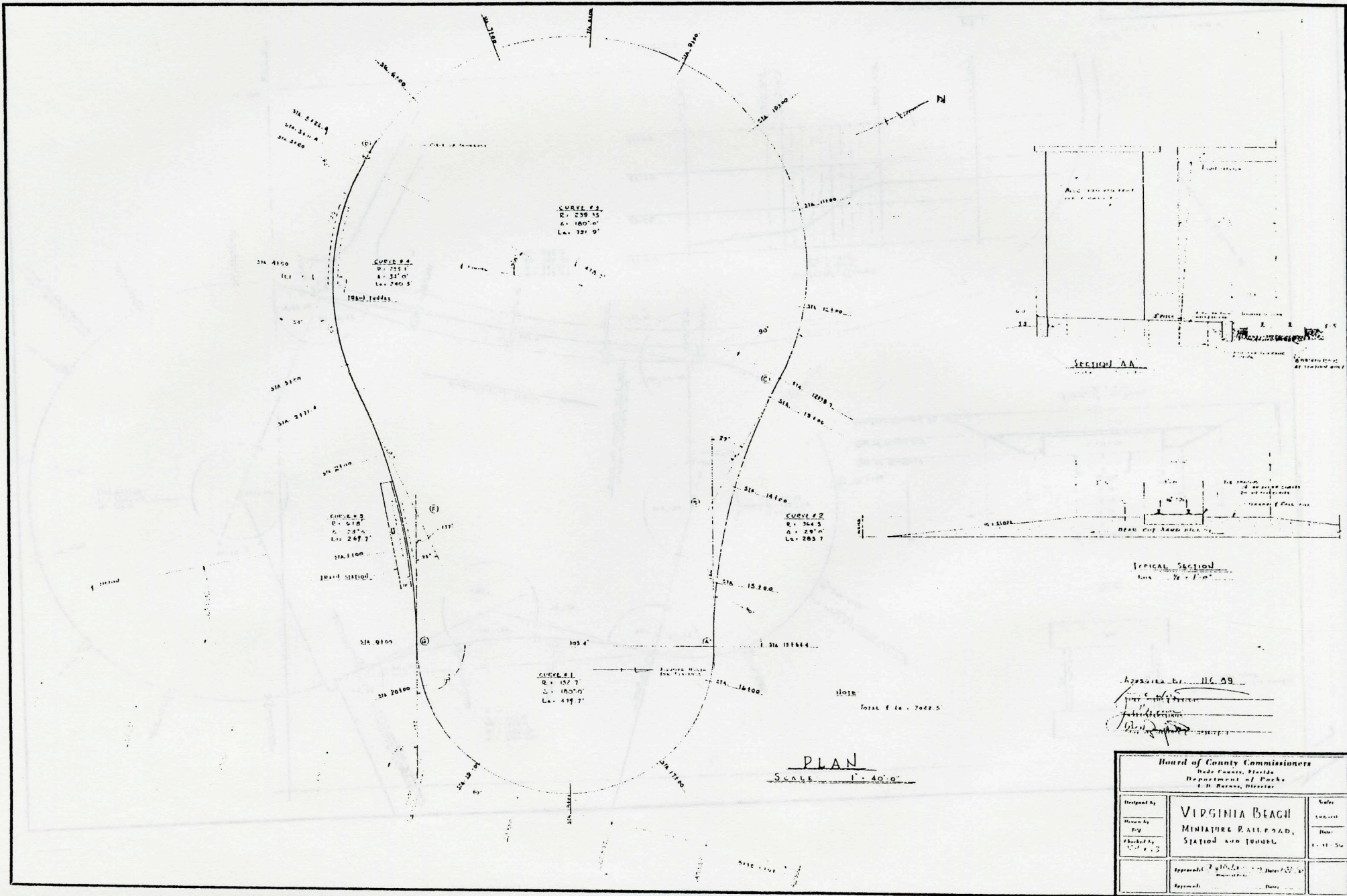
Board of County Commissioners		
Brevard County, Florida		
Department of Parks & Recreation		
Designed by	VIRGINIA BROWN	Scale
Drawn by	WALTER WILSON	Sheet
Checked by	WALTER WILSON	Date
DR. J.H.	Approved: J. H. Brown, Director	
	Approved: W. L. Wilson, Designer	

LOCATION PLAN
 SCALE: 1" = 100'-0"



Board of County Commissioners
 Dade County, Florida
 Department of Parks
 A.O. Barnes, Director

Designed by	Virginia Lynch	Scale	As Shown
Drawn by	J.N.	Date	2-1-51
Checked by	M. Williams, Jr.	Approved	2-26-51 Date 2-28-51



CURVE #1
 R = 239.15
 A = 160° 0'
 L = 731.9'

CURVE #4
 R = 255.7
 A = 33° 0'
 L = 240.5'

CURVE #3
 R = 578
 A = 24° 0'
 L = 247.2'

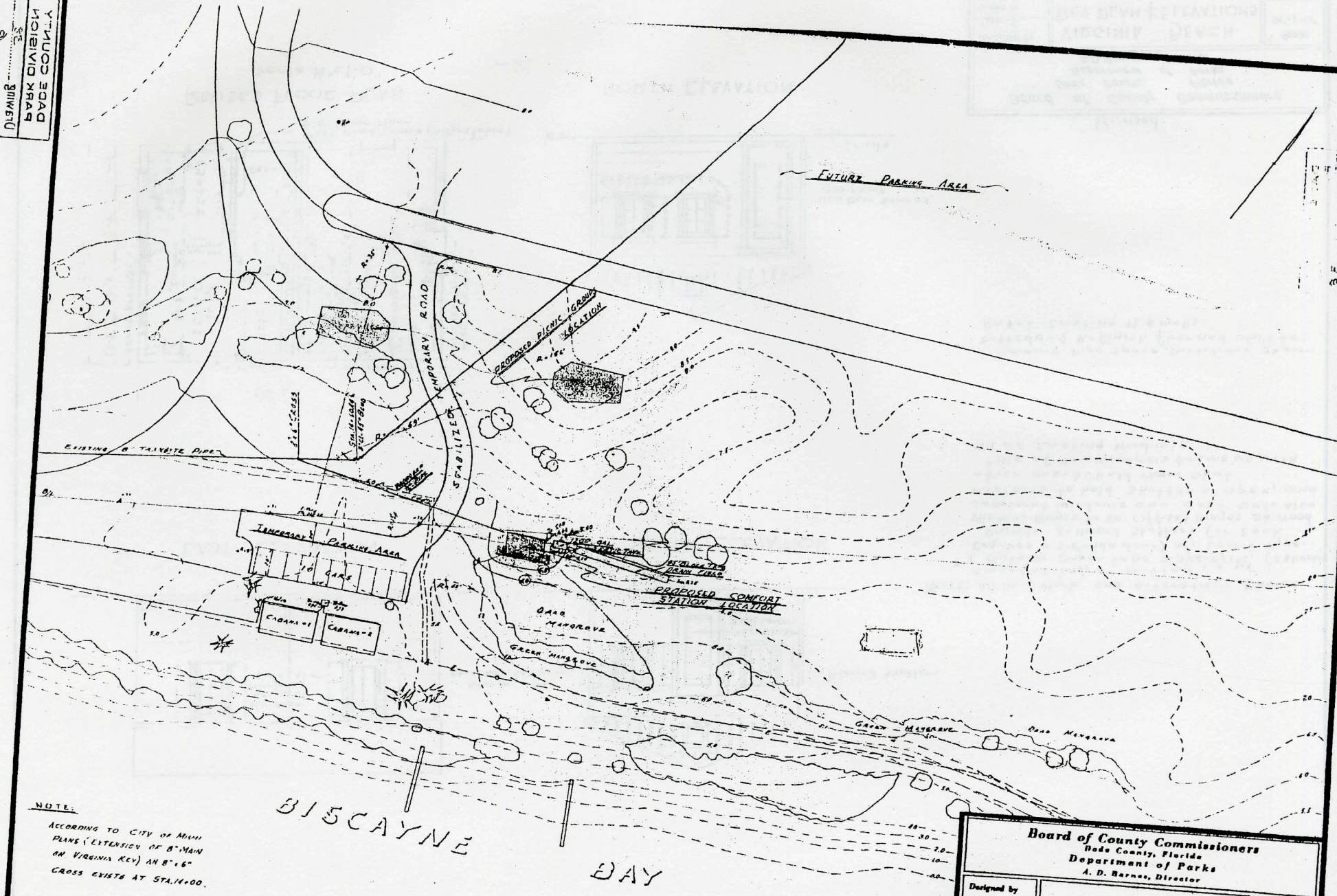
CURVE #1
 R = 157.7
 A = 180° 0'
 L = 497.7'

CURVE #2
 R = 364.5
 A = 28° 0'
 L = 283.7'

Approved by: J.C. AB
 Date: 11/11/54
 Checked by: [Signature]
 Date: 11/11/54
 Drawn by: [Signature]
 Date: 11/11/54

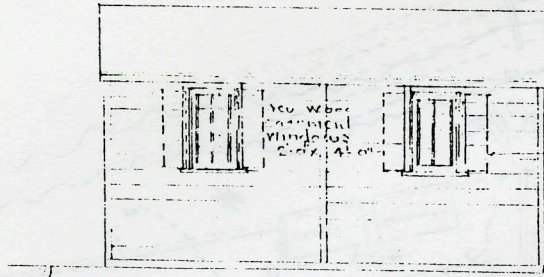
Board of County Commissioners Brevard County, Florida Department of Parks & Recreation, Director		
Designed by Drawn by Checked by Date:	VIRGINIA BEACH MINIATURE GOLF COURSE, STATION AND TRACKS	Scale Date:
Approved by Date:	Approved by Date:	Approved by Date:

VIRGINIA BEACH
 PARKS DIVISION
 DRAWN BY
 DATE

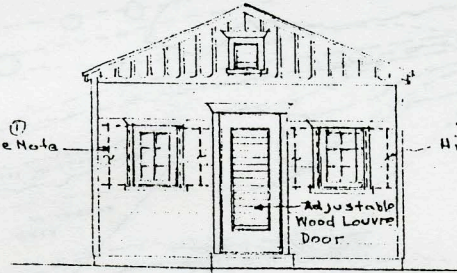


NOTE:
 ACCORDING TO CITY OF MIAMI
 PLANS (EXTENSION OF B MAIN
 ON VIRGINIA KEY) AN 8"=16"
 CROSS EXISTS AT STA. 14+00.

Board of County Commissioners Dade County, Florida Department of Parks A. D. Barnes, Director		
Designed by Drawn by Checked by	M.P. 	Scale: 1" = 40' Date: 5/9/56
VIRGINIA BEACH CABANA AREA DEVELOPMENT		Approved: _____ Date: _____

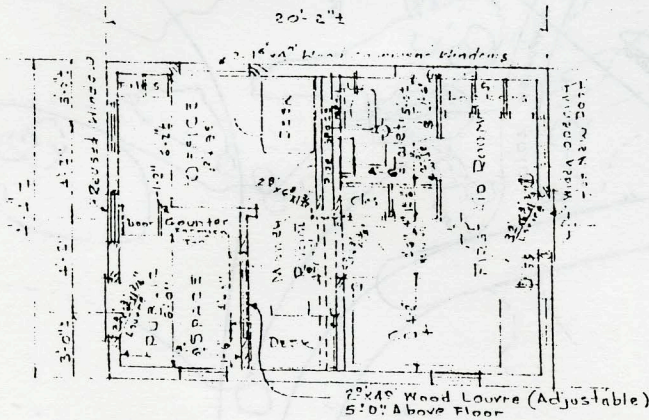


EAST ELEVATION

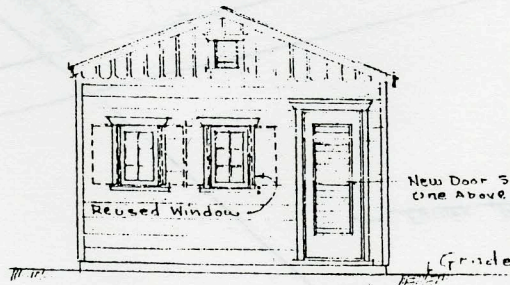


SOUTH ELEVATION

NOTE: All New Work and Alteration Shown Cross-hatched, or Dotted.
 1 Outside Door to be 2'8" x 6'8" 1/4" (A stretcher Requires a 2" wide door) Adj. Louvre Type.
 Provide 2-Hinged Shutters for Each Window. Hinges to be Offset Hinges so Wood casement windows can open out. Also fasteners to hold shutters open, and other ones to hold them shut.
 Sills of New Windows to Line up with sill of Existing Windows.



REVISED FLOOR PLAN
 Scale 1/4" = 1'-0"

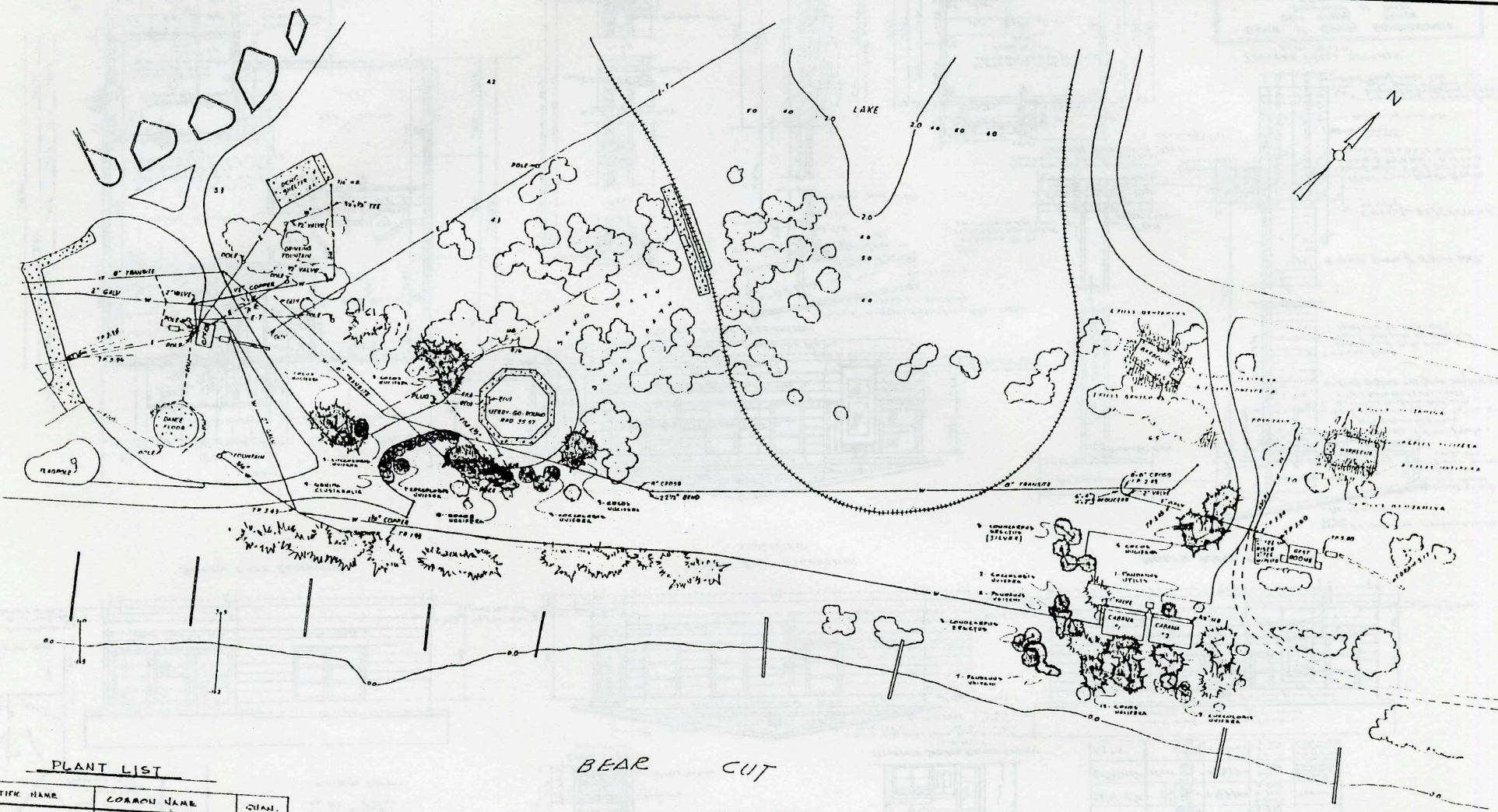


NORTH ELEVATION

Remove Pipe Space Partitions Shown Dotted and Re-finish floor and walls to Match Existing H. & W. walls.

Revised

Board of County Commissioners Dade County, Florida Department of Parks A.D. Barnes, Director		
Designed by Wm. T.	VIRGINIA BEACH REV. PLAN & ELEVATIONS FOR OFFICE & FIRST AID BUILDING	Scale: 1/4" = 1'-0"
Drawn by Wm. T.		Date: 7-2-51
Checked by		Approved: <i>[Signature]</i> Date: 7-2-51 Director of Parks
Approved: _____ Date: _____		Approved: _____ Date: _____



PLANT LIST

SCIENTIFIC NAME	COMMON NAME	QUAN.
COCCOPLONIA QUINERA	DEACADE	11
COCOS HUCIPERA	COLONIST	55
CONOCARPUS BRACTEUS	BUTTONWOOD	0
OSUNIA CLUSIARIFOLIA	SEVEN YEAR APPLE	3
PANDANUS UTILIS	SCREENING	1
PAUCIFLORUS VITICUS		12

BEAR CUT

DATE	REVISIONS	BY	APP.
1/1/68	ADDED CARAVANS, PRE-VIEWING SHOW ON PLAN		

Dade County Park and Recreation Department

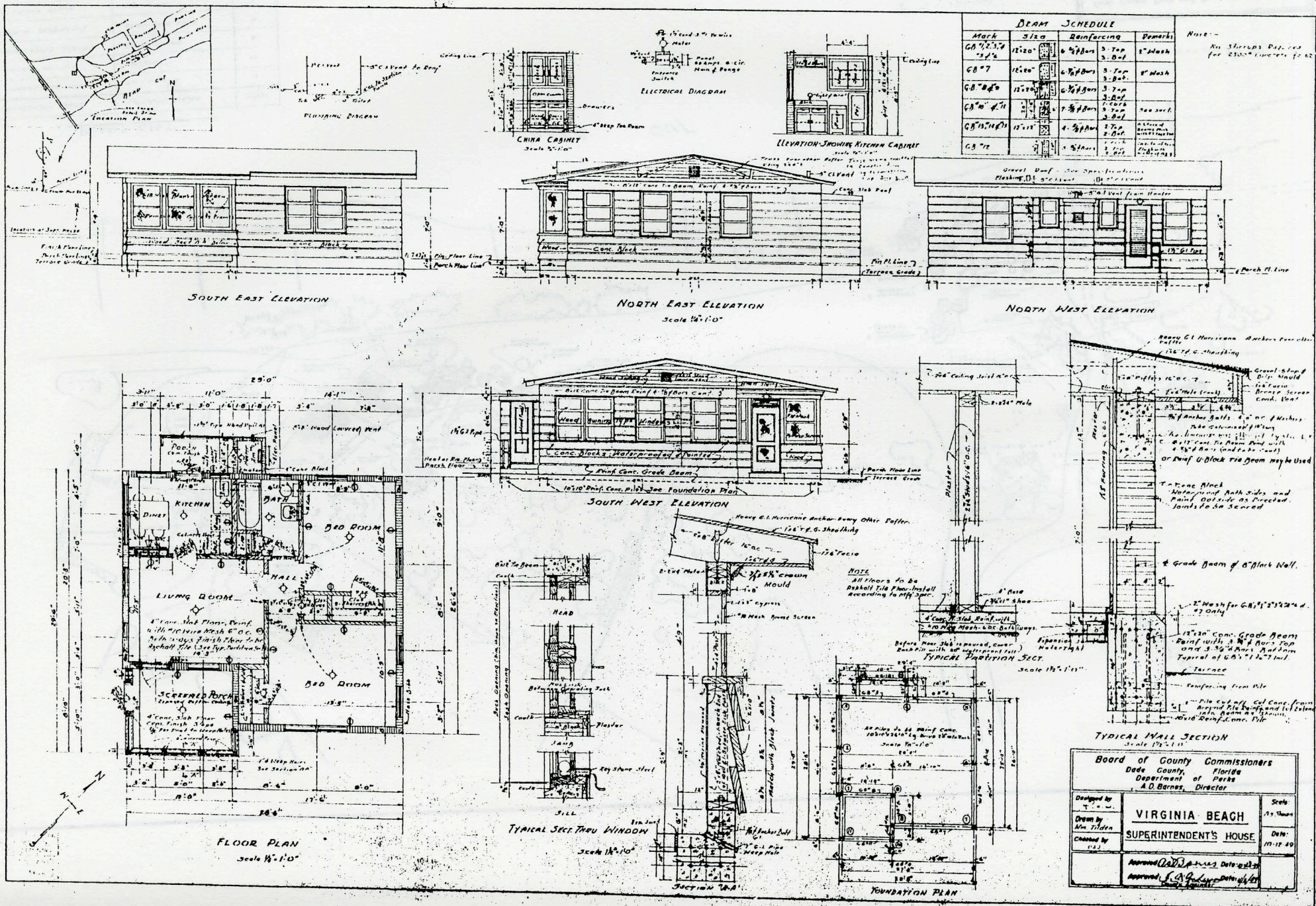
VIRGINIA BEACH

PLANTING PLAN
 AT MERRY GO ROUND
 AND CADANAS

Designed by: J. W. HODGE
 Drawn by: J. W. HODGE
 Checked by: J. W. HODGE

Scale: 1" = 30'
 Date: MAY 5 1968

Approved: _____ Date: _____
 Approved: _____ Date: _____



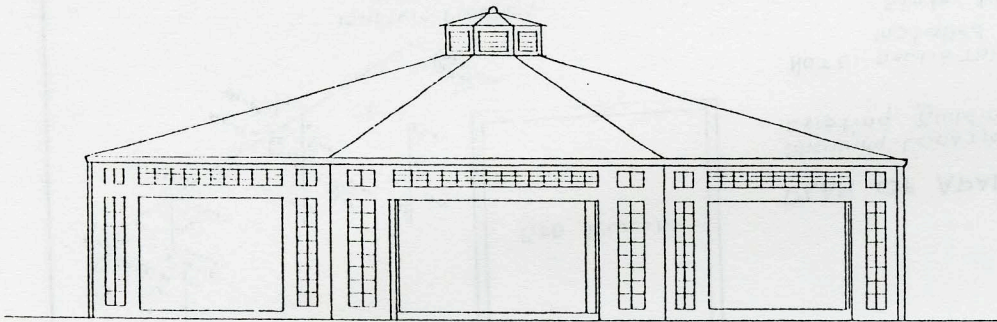
Board of County Commissioners
Dade County, Florida
Department of Parks
A. D. Barnes, Director

Designed by
Drawn by
Checked by

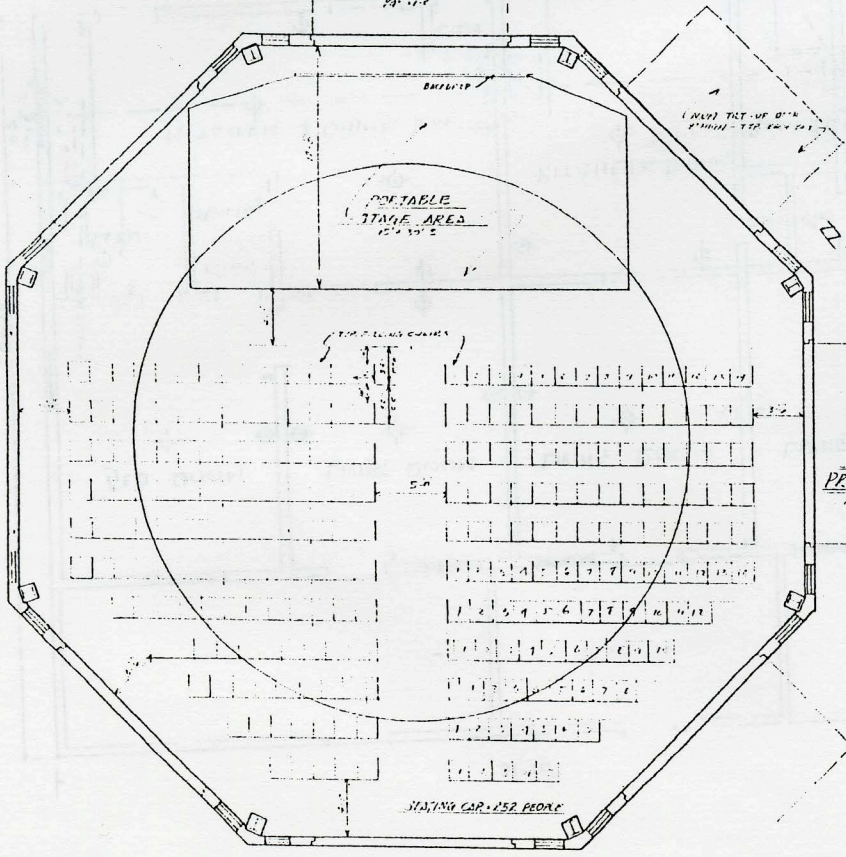
VIRGINIA BEACH
SUPERINTENDENT'S HOUSE

Scale
Date
10-12-40

Approved
Approved



ELEVATION

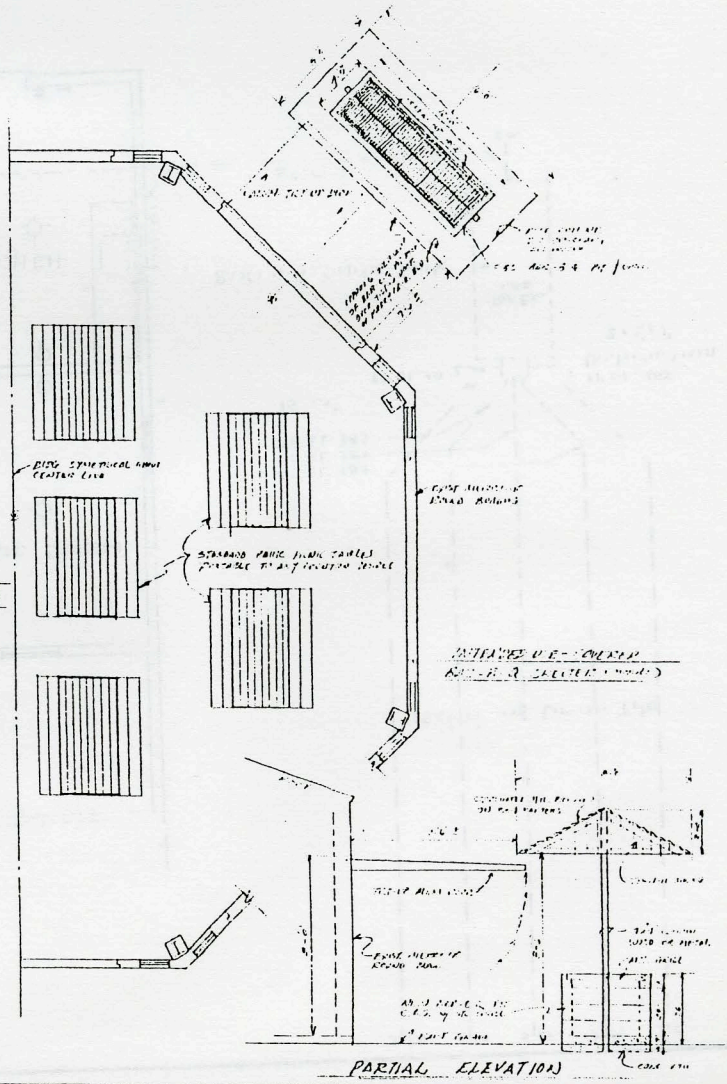


FLOOR PLAN

NOTE: THIS IS A
PRELIMINARY DRAWING
NOT A CONSTRUCTION PLAN

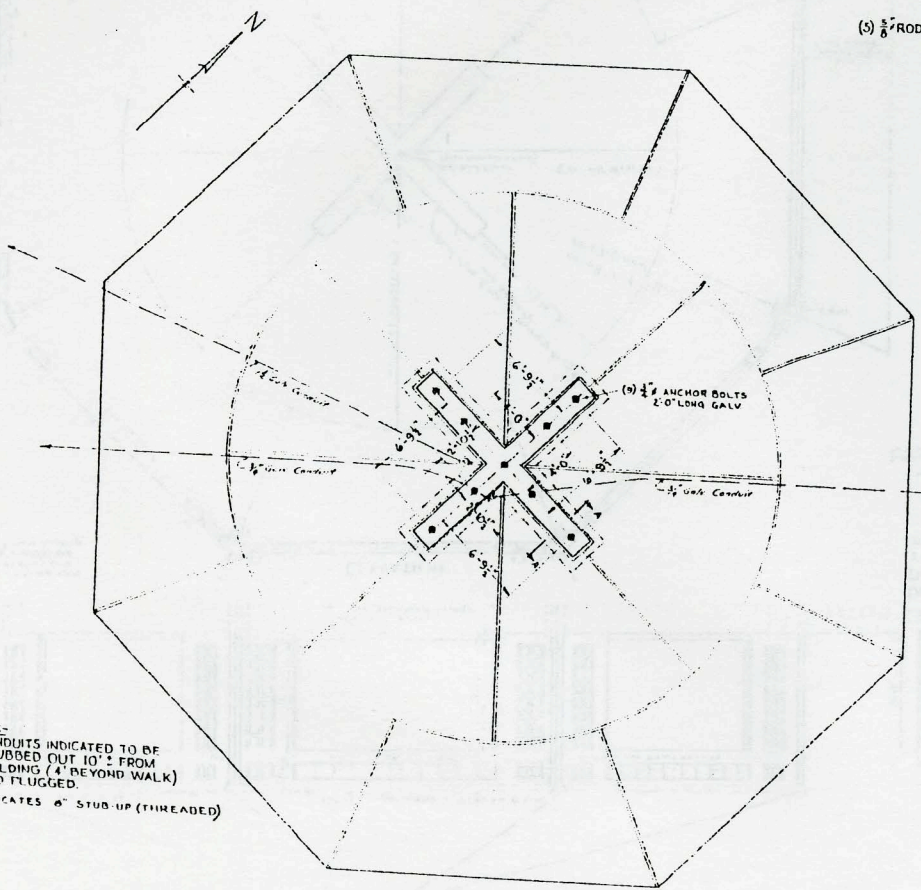
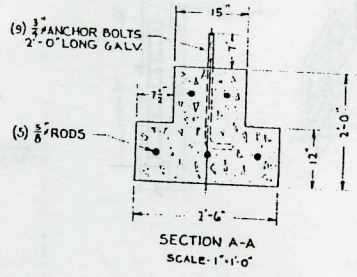
INTENDED USE - RECREATIONAL
THEATRE w/ RAISED STAGE (mobile)

SCALE: 1/4" = 1'-0" AND 3/16" = 1'-0"
CAN BE REVISIONED



PARTIAL ELEVATION

Design	R.K.C.
Drawn	R.K.C.
Checked	
Submitted	
PROJECT NO.	
APPROVED BY	
VIRGINIA KEY MERRY-GO-ROUND BUILDING RENOVATION FOR MULTI-USE	
DATE	11/11/79
SCALE	AS SHOWN
Metropolitan Dade County Park & Recreation Department	
Sheet	01 / 01
File Name	Drawn / Dwg

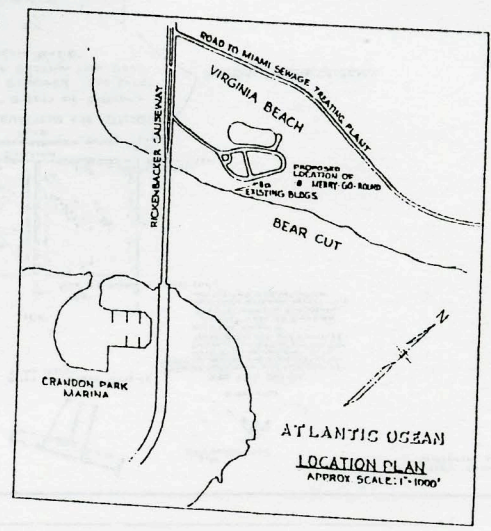


NOTE:-
CONDUITS INDICATED TO BE
STUBBED OUT 10" FROM
BUILDING (4' BEYOND WALK)
AND FUGGED.

3: INDICATES 6" STUB-UP (THREADED)

MERRY-GO-ROUND
PLAN OF FOOTING

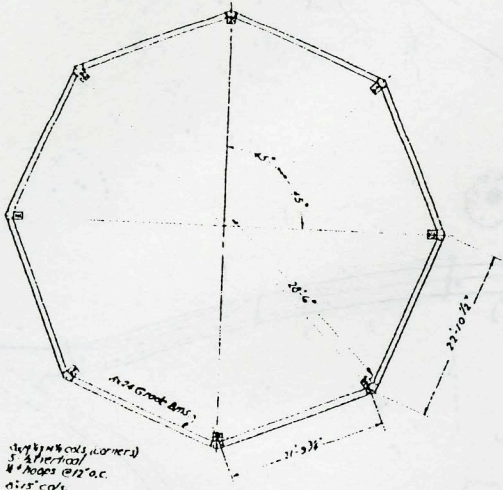
SCALE $\frac{1}{2}$ "=1'-0"



Approved By: _____
Date: _____
Title: _____

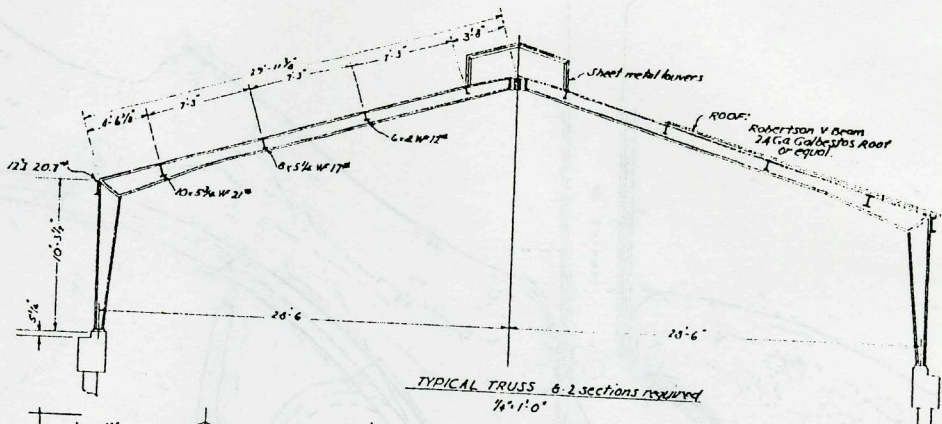
Board of County Commissioners Brevard County, Florida Department of Parks L. H. Ruckelshaus, Director		
Designed by Drawn by Checked by	VIRGINIA BEACH MERRY-GO-ROUND BUILDING	Scale: AS SHOWN Date: 4-13-55
Approved: _____ Date: _____	Approved: _____ Date: _____	SHEET 1 OF 4

108 NO. NC-47

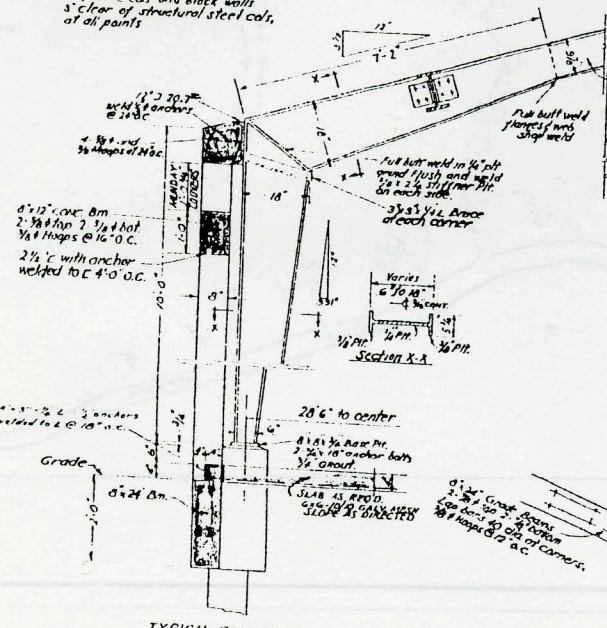


FOUNDATION PLAN
 1/4" = 1'-0"

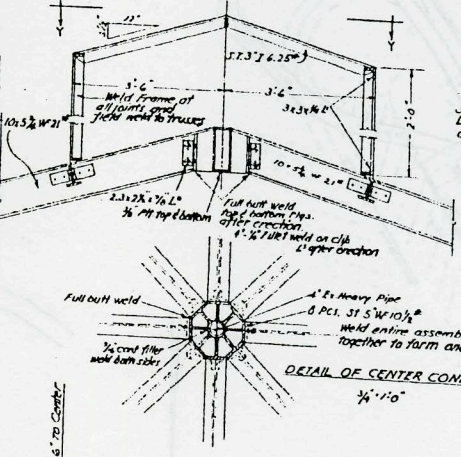
Supply 1/2" coils, corners
 5" x 1/2" vertical
 4" hoops @ 12" o.c.
 11" x 5" coils
 4" x 1/2" vertical
 2 1/2" hoops @ 12" o.c.
 2 1/2" hoops in grade beams.
 20125.
 Keep pipe coils and block walls
 5" clear of structural steel coils,
 at all points



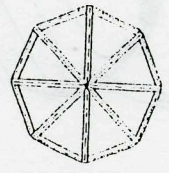
TYPICAL TRUSS 6-2 sections required
 1/4" = 1'-0"



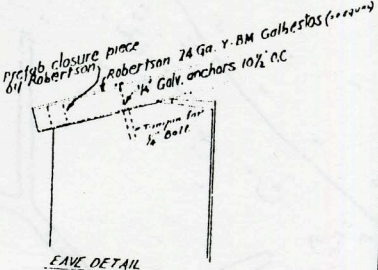
TYPICAL POST DETAIL
 1/4" = 1'-0"



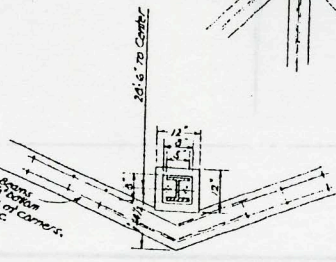
DETAIL OF CENTER CONNECTION
 1/4" = 1'-0"



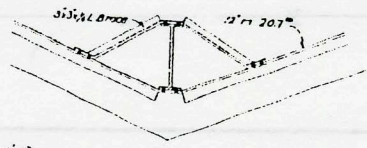
PLAN AT Y.Y.
 1/4" = 1'-0"



EAVE DETAIL
 3'-1'-0"



PLAN AT COL BASE



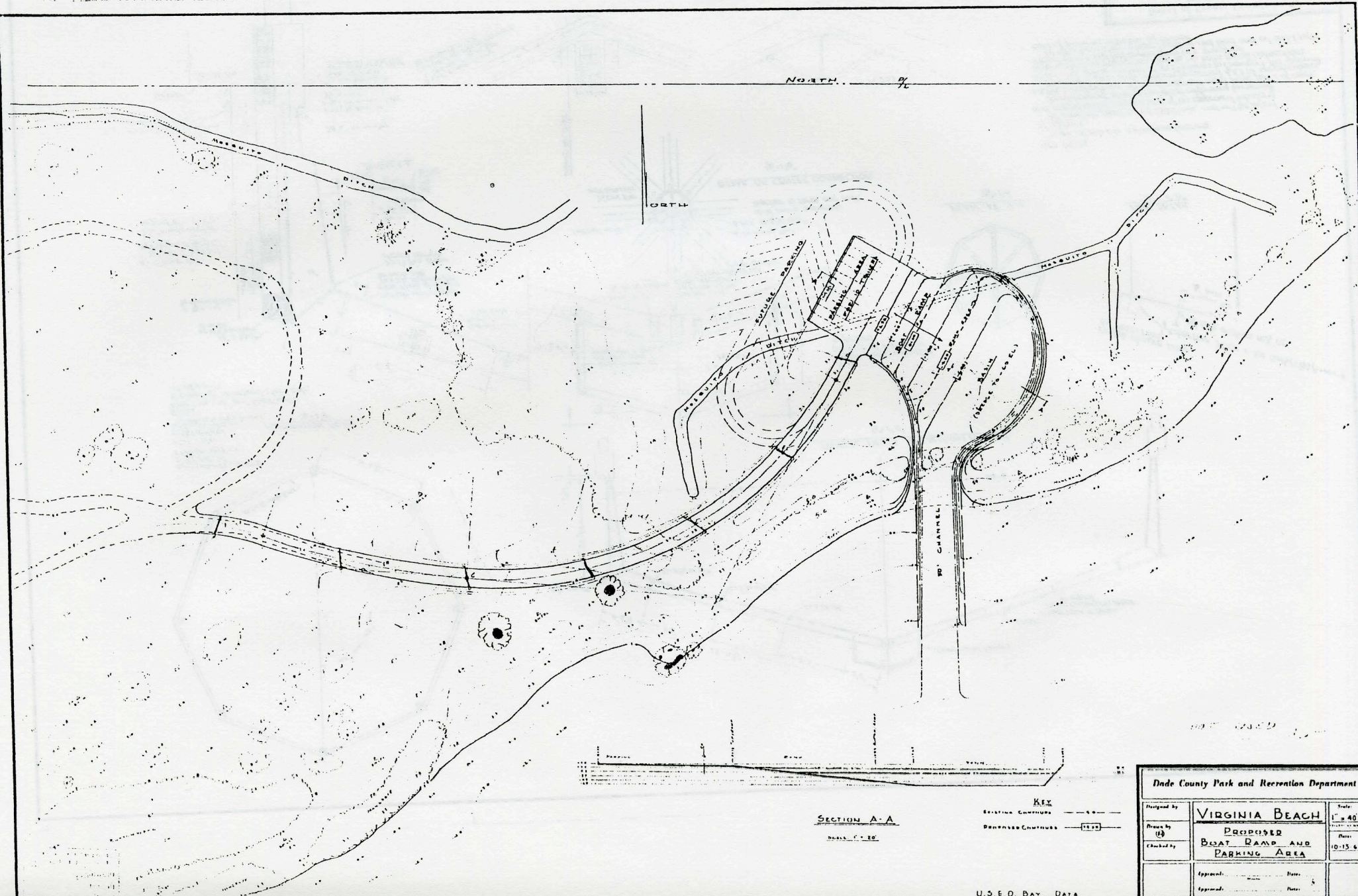
PLAN AT EAVE

NOTE:
 Submit shop drawings to
 Director of Parks for
 approval.

Gen Notes:
 Drive all piles to a minimum bearing
 of 15 tons
 All concrete must be of 2500' min. and will be mixed
 and placed under supervision of an approved laboratory
 Reinforcement shall be new Billet conforming to current
 A.S.T.M. specifications All reinforcement must have full 2" of cover.
 Structural steel shall conform to current A.S.T.M. specifications
 before starting fabrication. Use 1/4" dia. bolts for all connections
 except where welded connections are specified
 All structural steel to have 1 coat of red lead and oil and 1 field
 coat of paint as selected by owner.

Board of County Commissioners Duval County, Florida Department of Parks 111. Normal, Orlando		
Designed by C. K.	VIRGINIA DEACH	Under
Drawn by C. O. P.	MERRY GO ROUND	AT 1077-D
	BUILDING	4-16-55
Approved: C. L. ...		Sheet 3 of 4

Traced from Jorgensen &
 Schreffler Job No. 50014



NORTH $\frac{9}{16}$

NORTH


SECTION A-A
SCALE 1" = 20'

KEY
SECTION CONTINUOUS ————
DEFENSED CONTINUOUS ————

USED BAY DATA

Dade County Park and Recreation Department

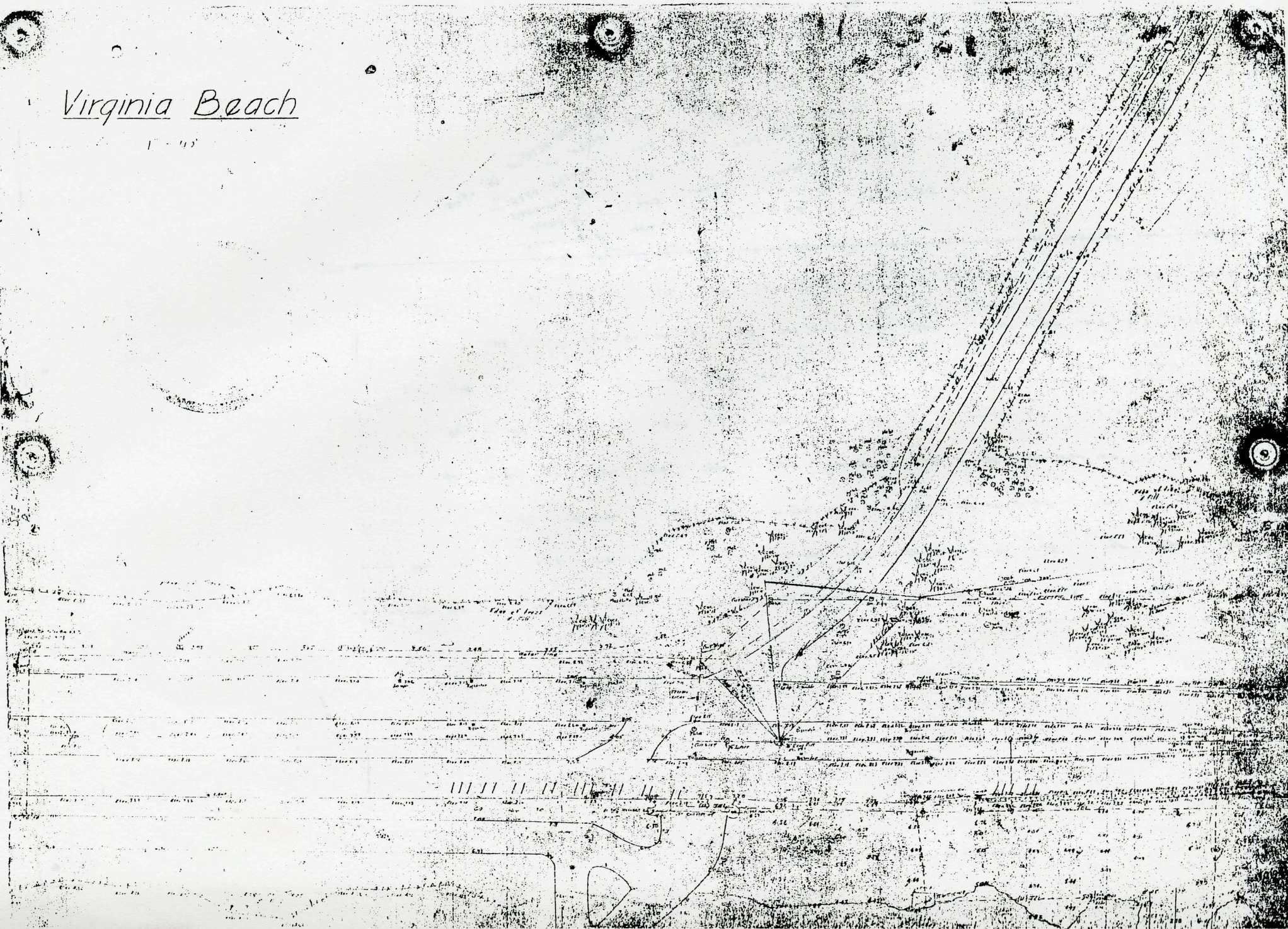
Designed By	VIRGINIA BEACH	Scale	1" = 40'
Drawn By	(15)	Project	
Checked By		Date	10-15-62
Approved:		By:	
Approved:		Date:	

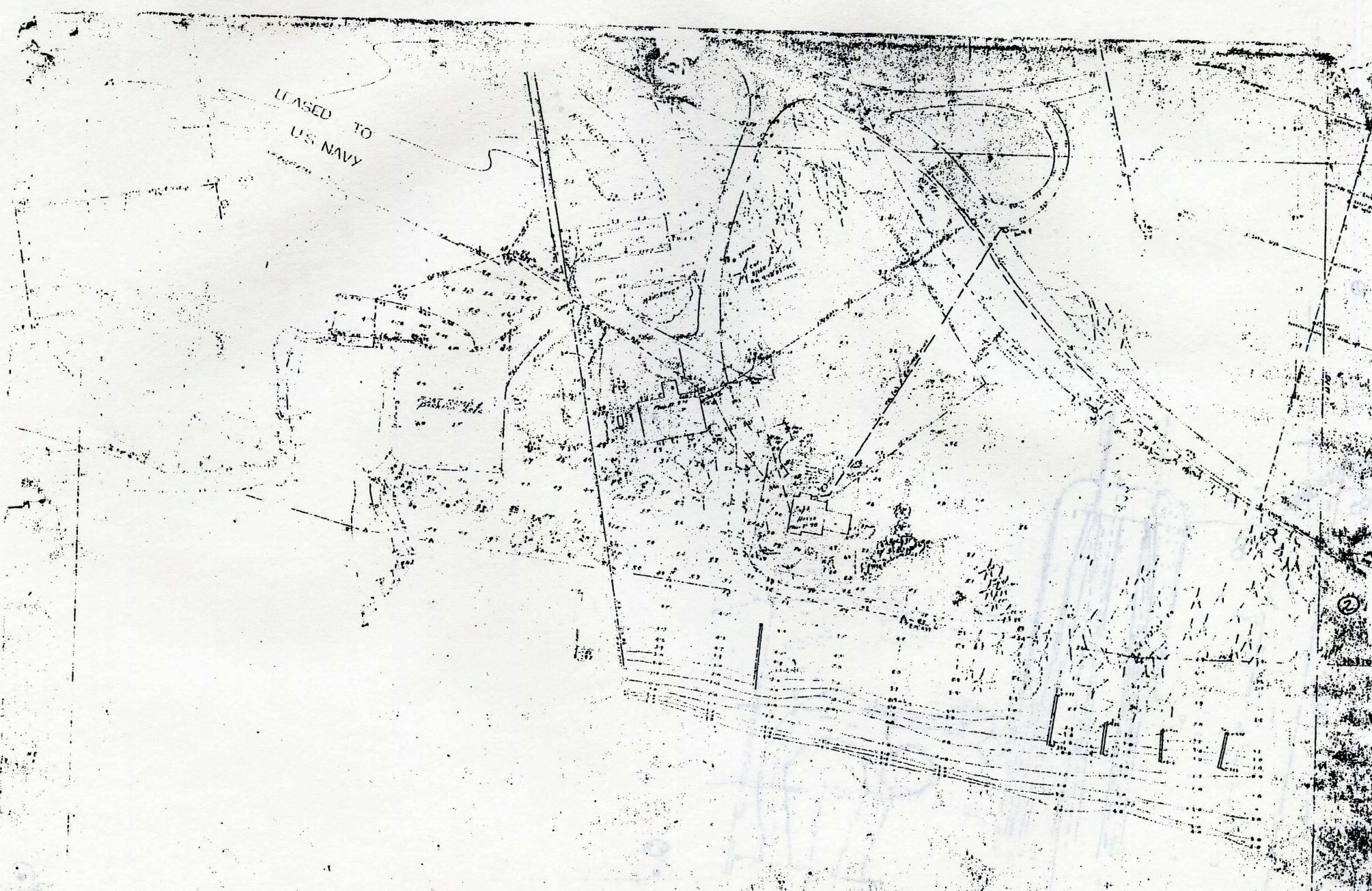


Handwritten text at the bottom left of the page, possibly a title or reference number, which is partially obscured and difficult to read.

Virginia Beach

1-43





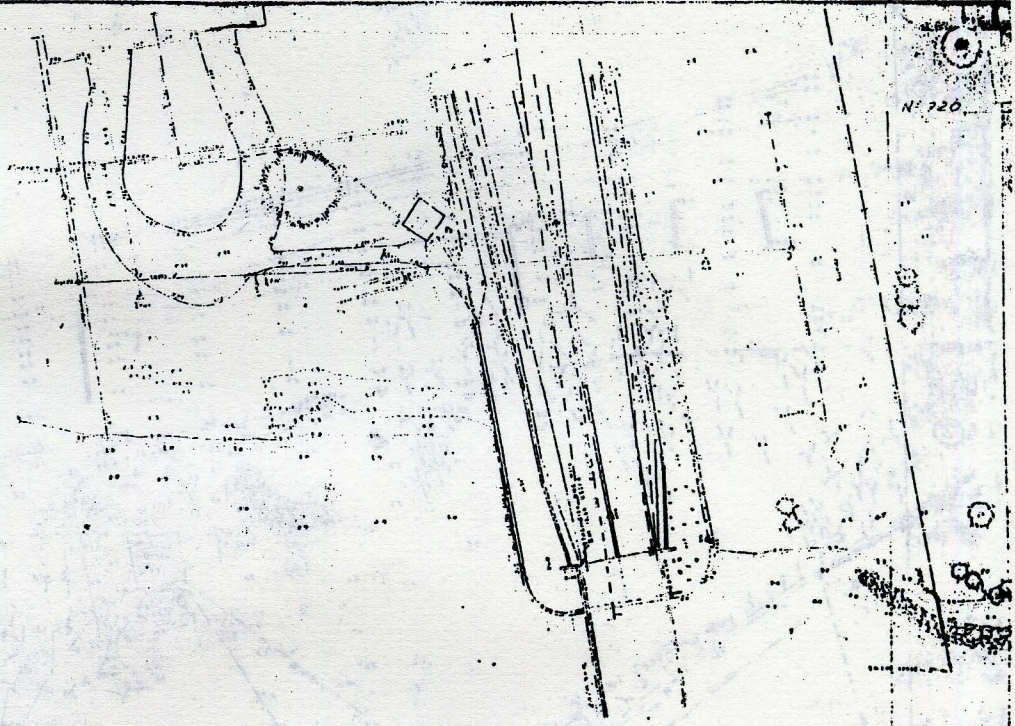
LEASED TO
U.S. NAVY

RECORD NUMBER
DATE
SCALE

②

62

N 720

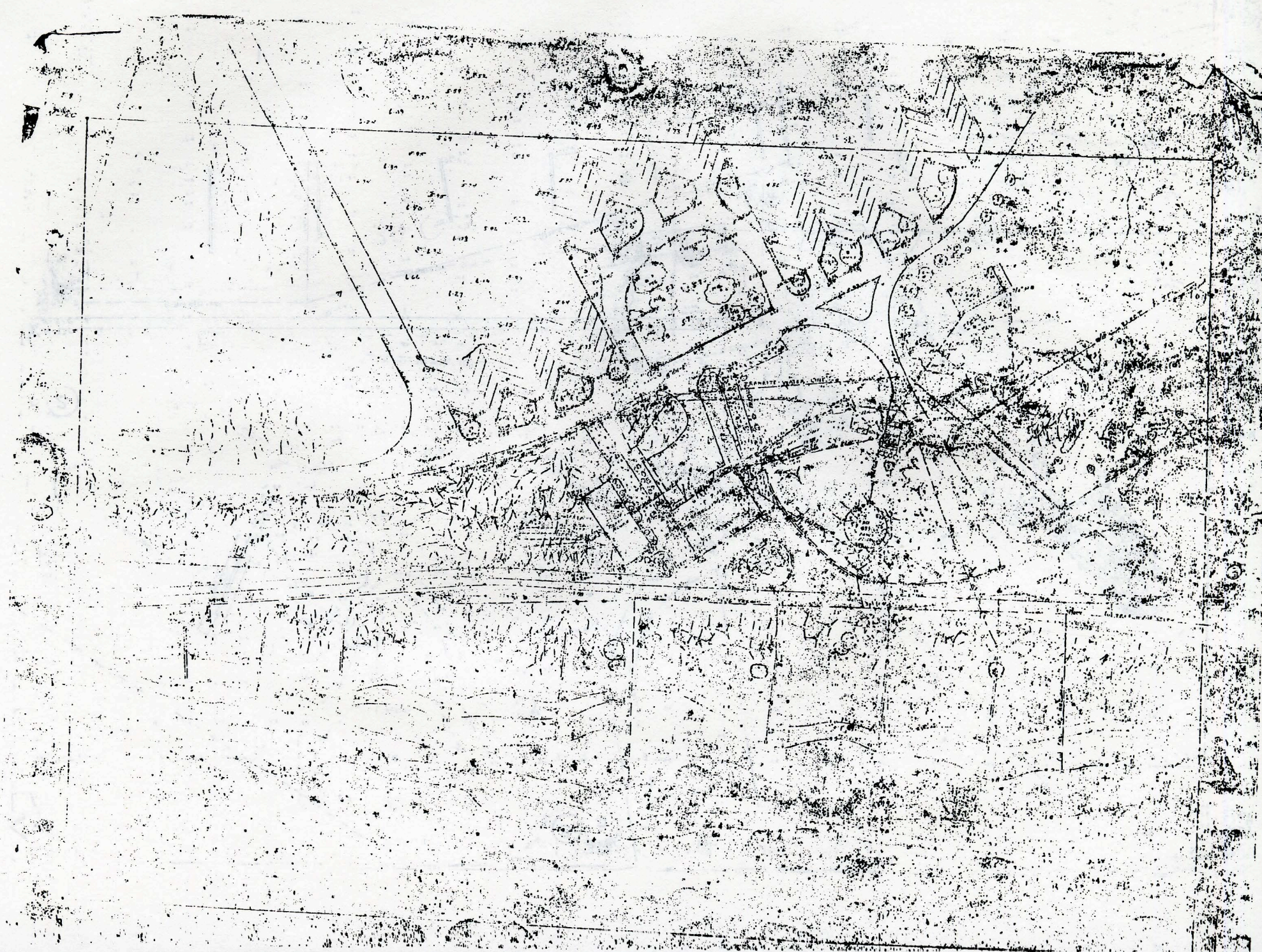


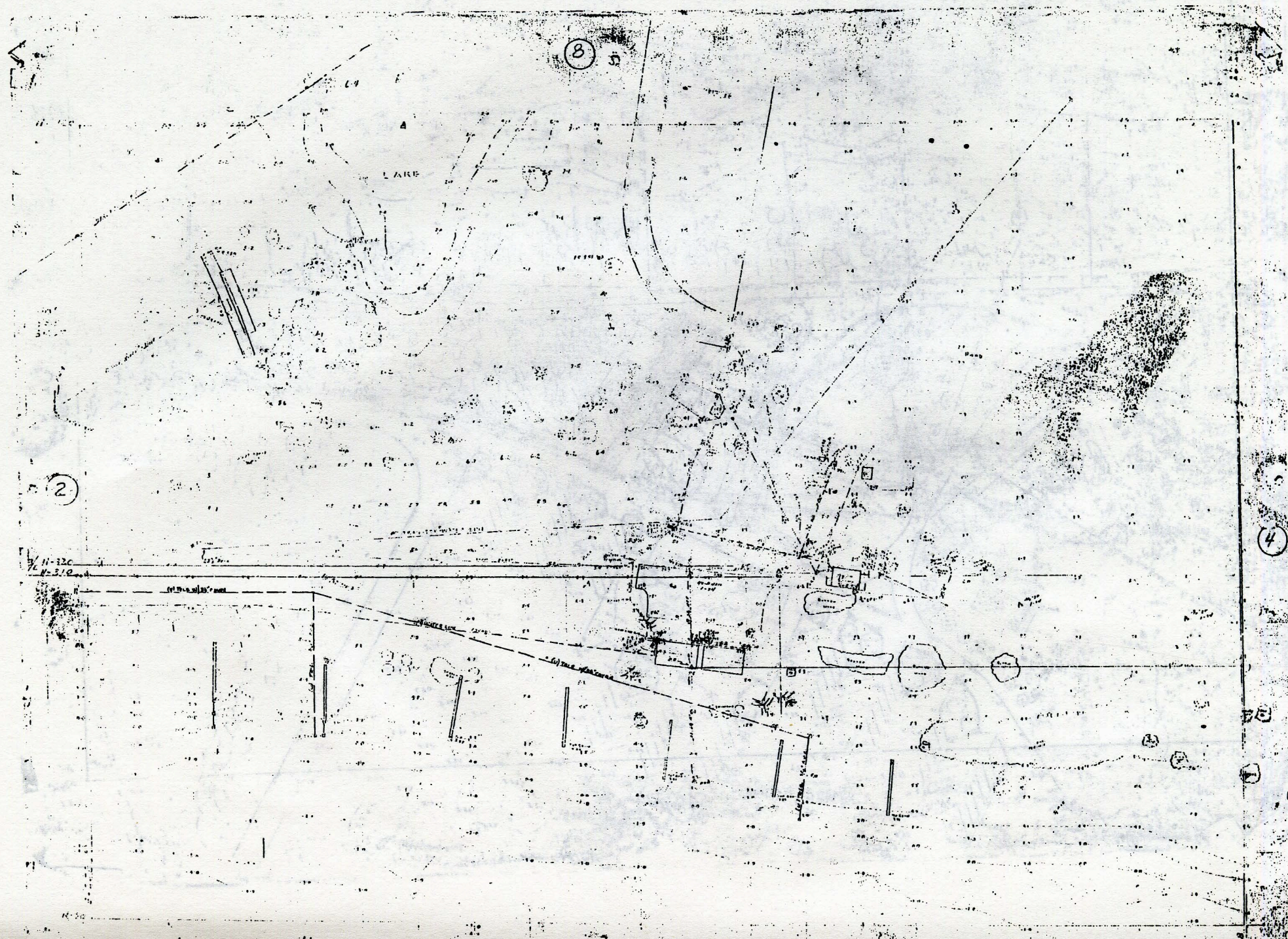
0

1/2" = 1'-0"
11/16" = 1'-0"

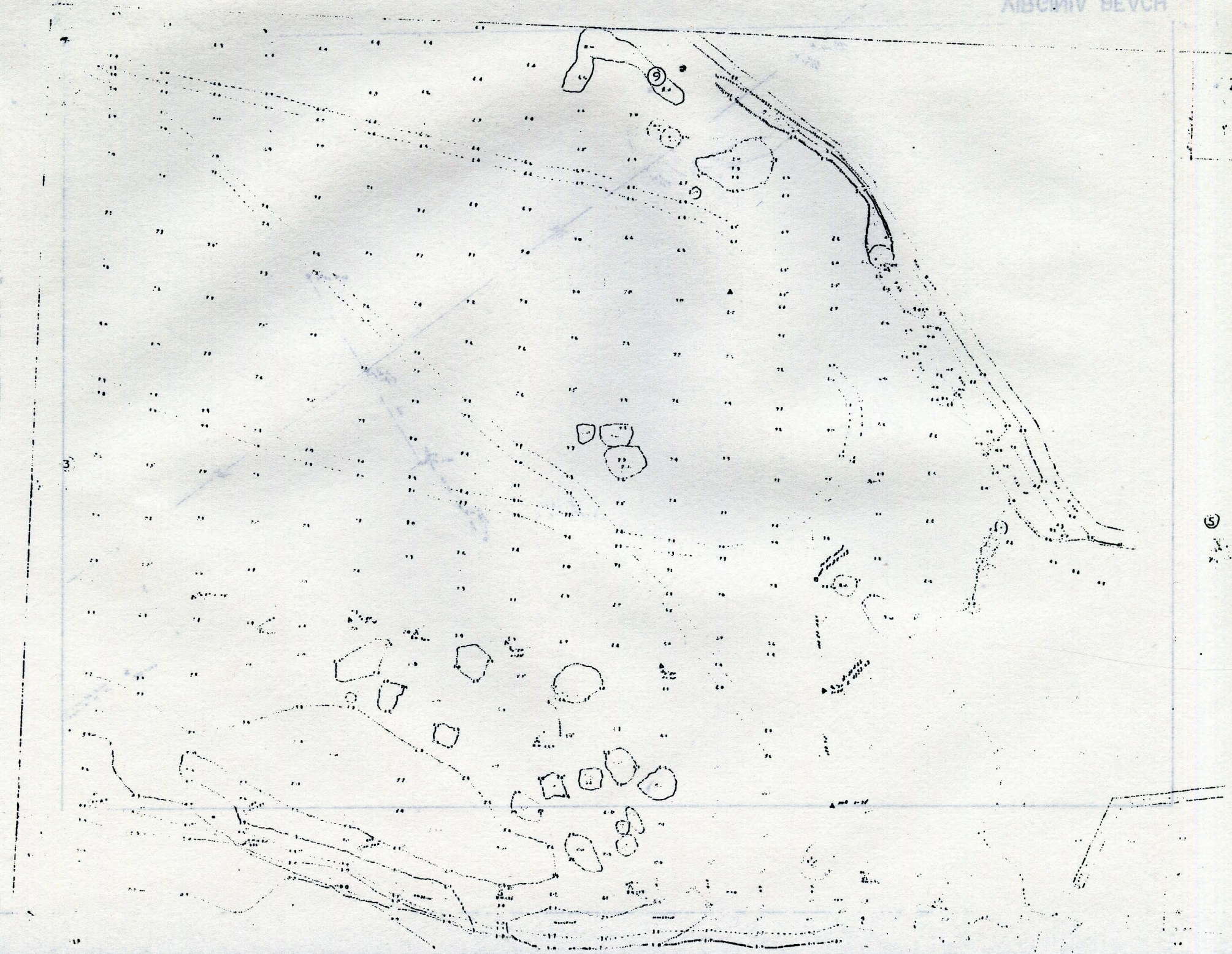
N 0-0

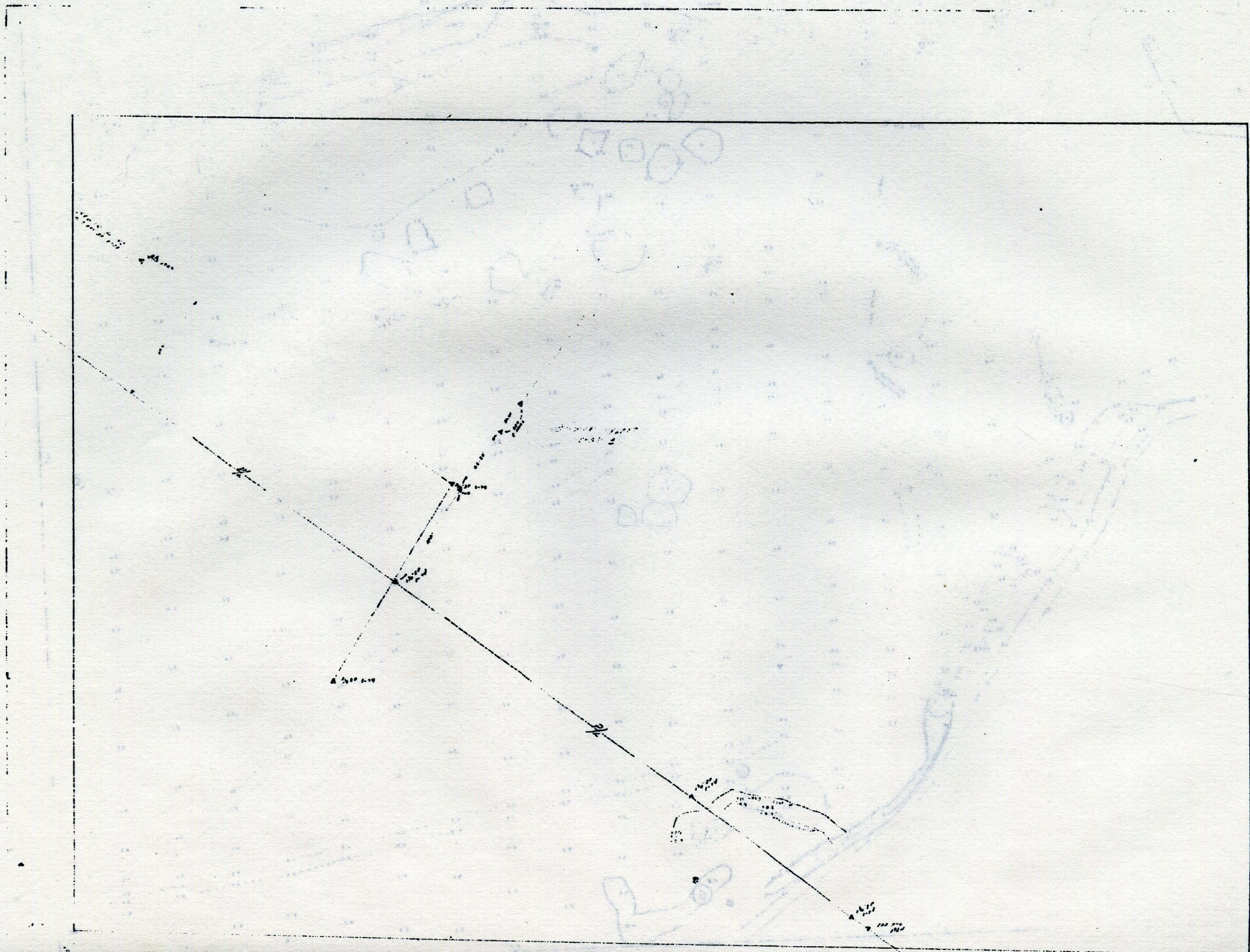
VIRGINIA BEACH





VIRGINIA BEACH





VIRGINIA BEACH

1

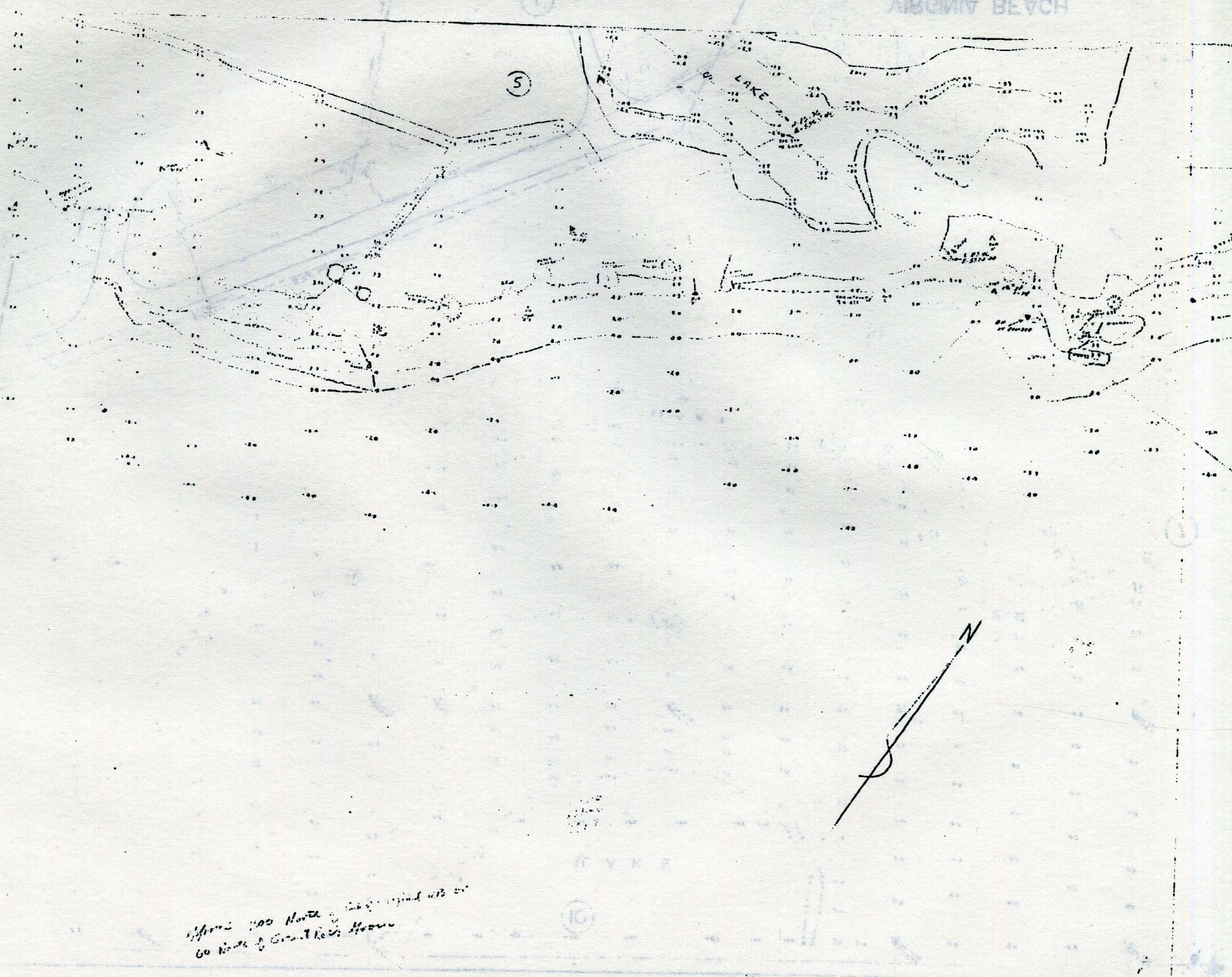

5

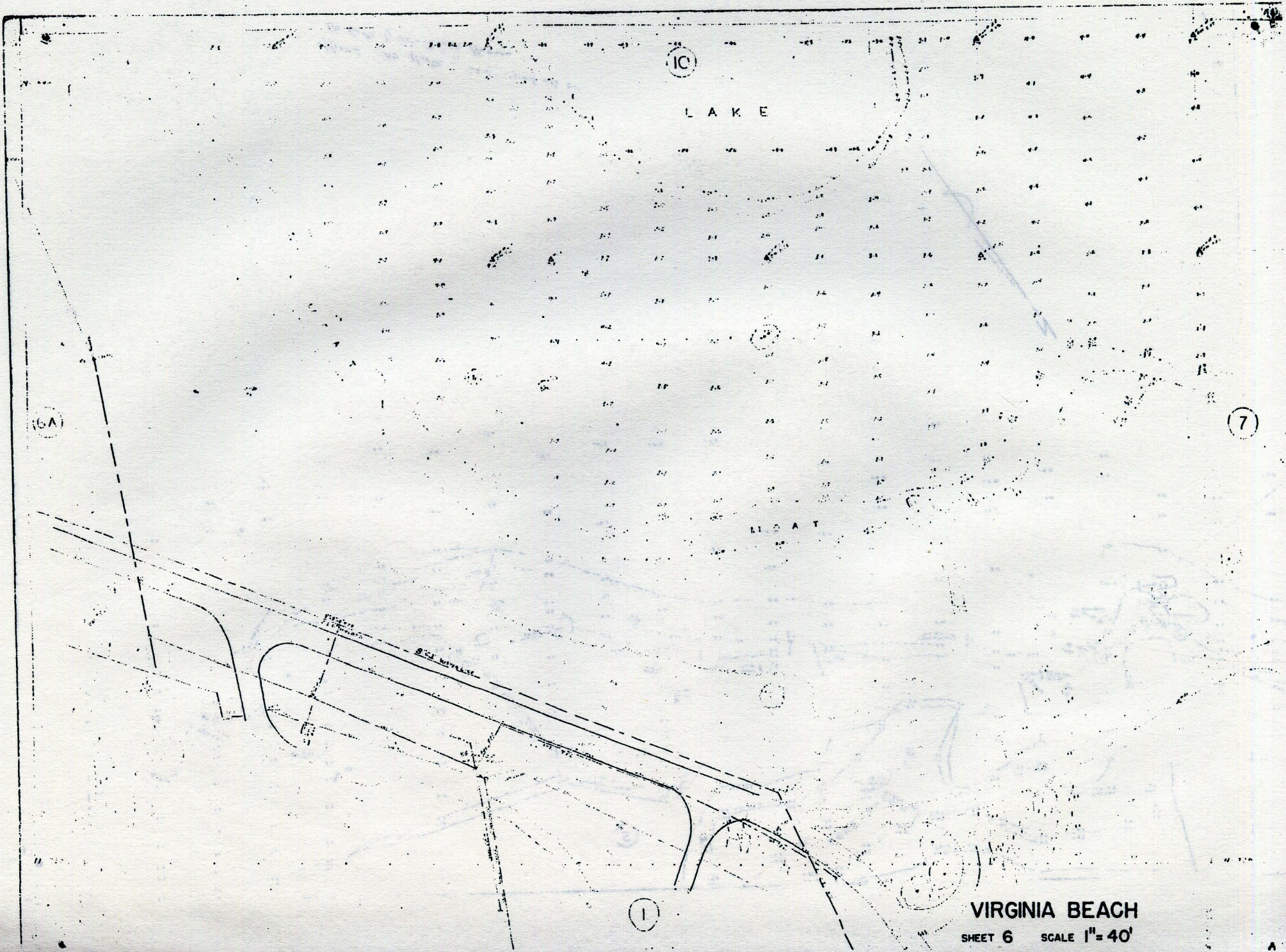
LAKE

1

10

Approx 1000 North of City of Grand Rapids
60 North of Grand Rapids Avenue





10

L A K E

6A

7

L I G A T

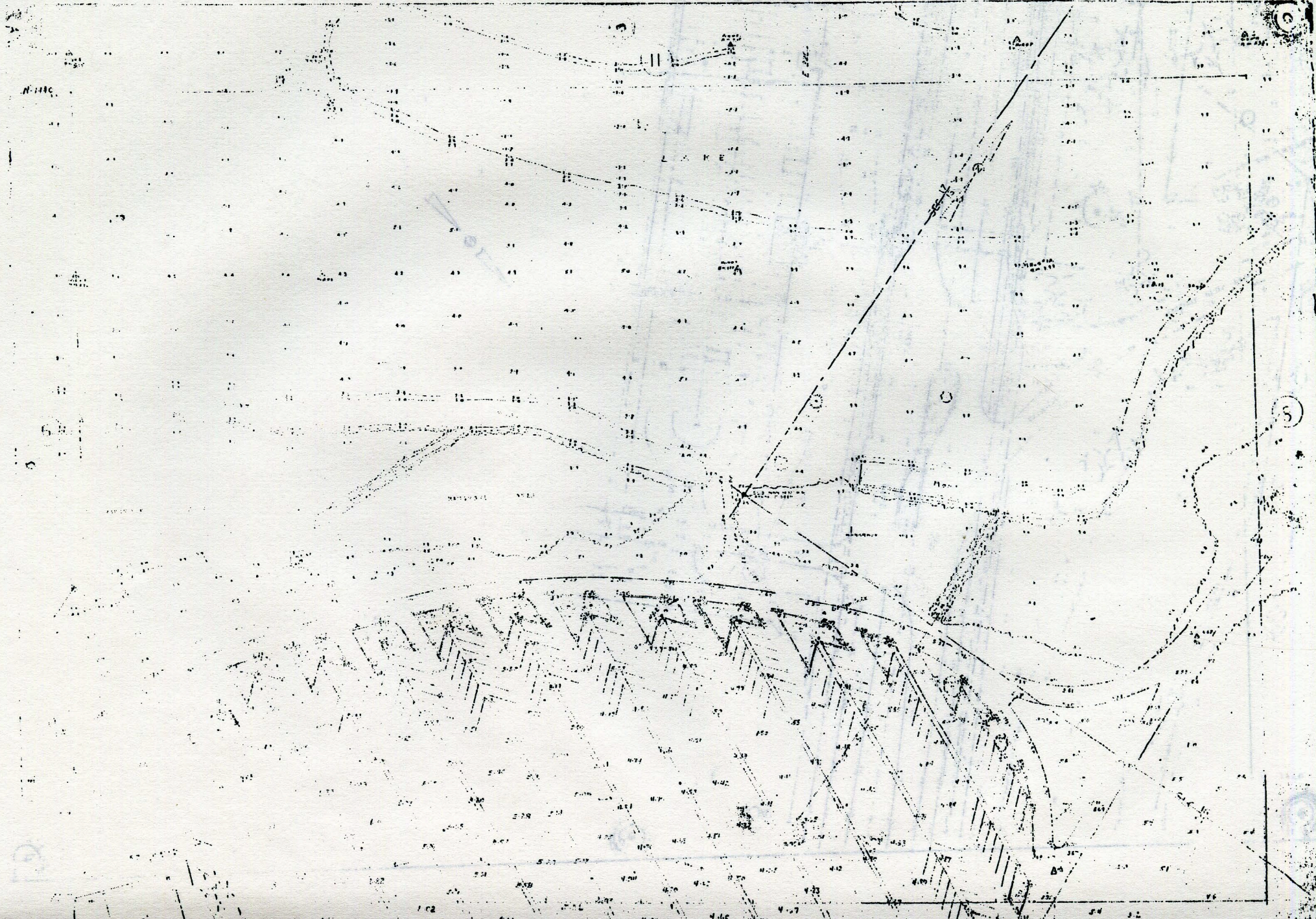
PIER

WATER

1

VIRGINIA BEACH

SHEET 6 SCALE 1" = 40'

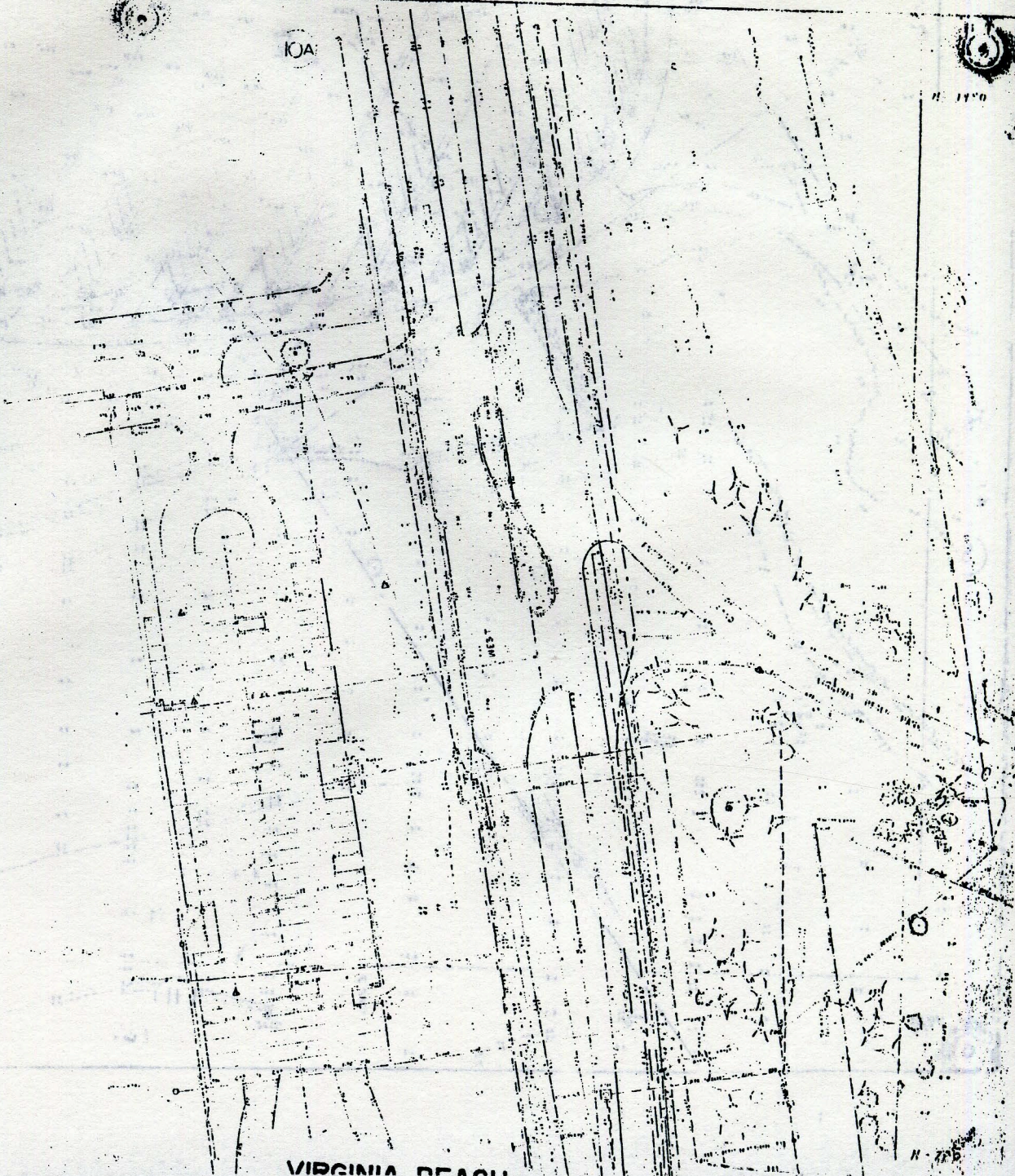
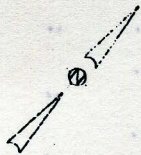


VIRGINIA BEACH

F

IOA

11 11 0



N-1140

12

7

9

LAKE

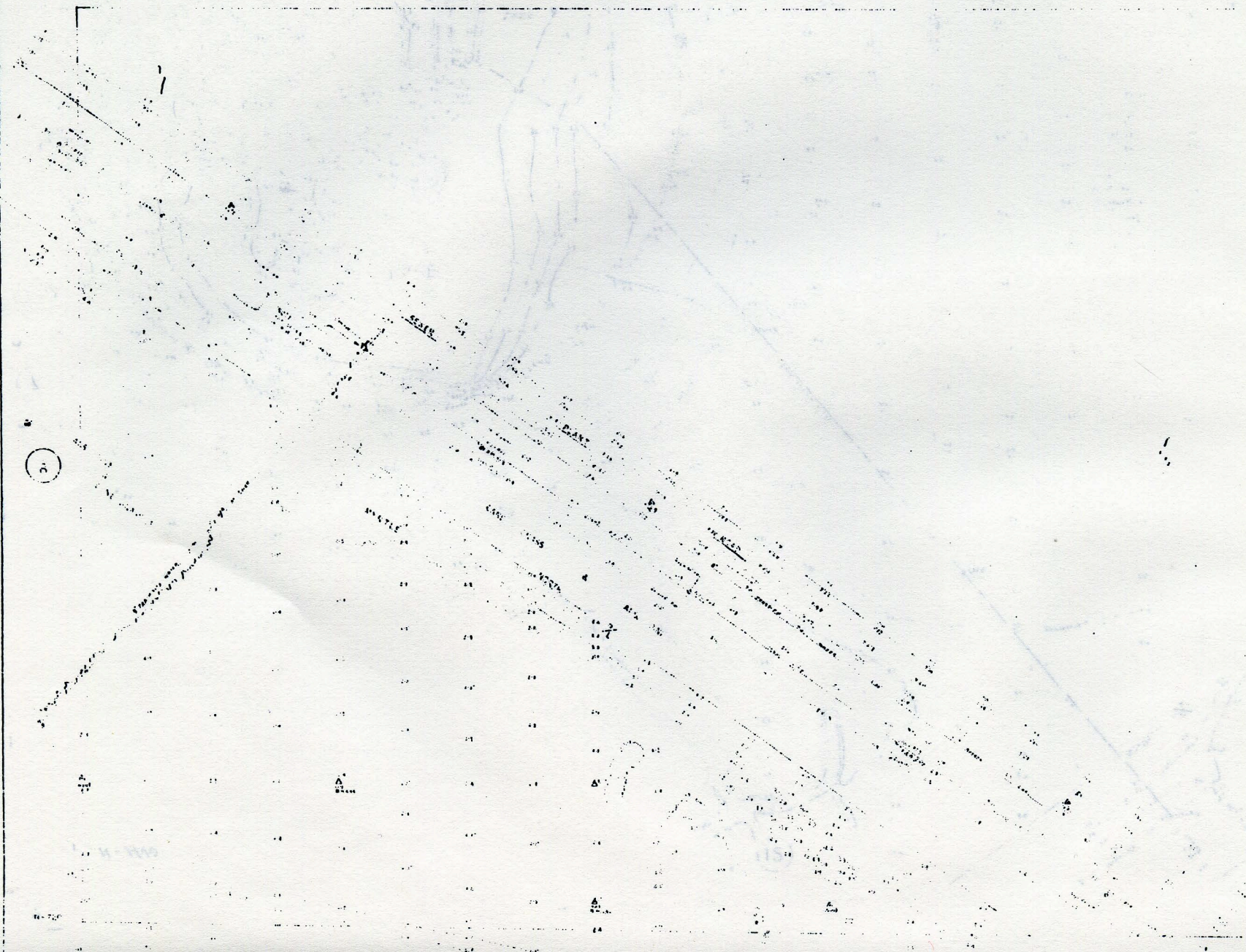
LAKE

LAKE

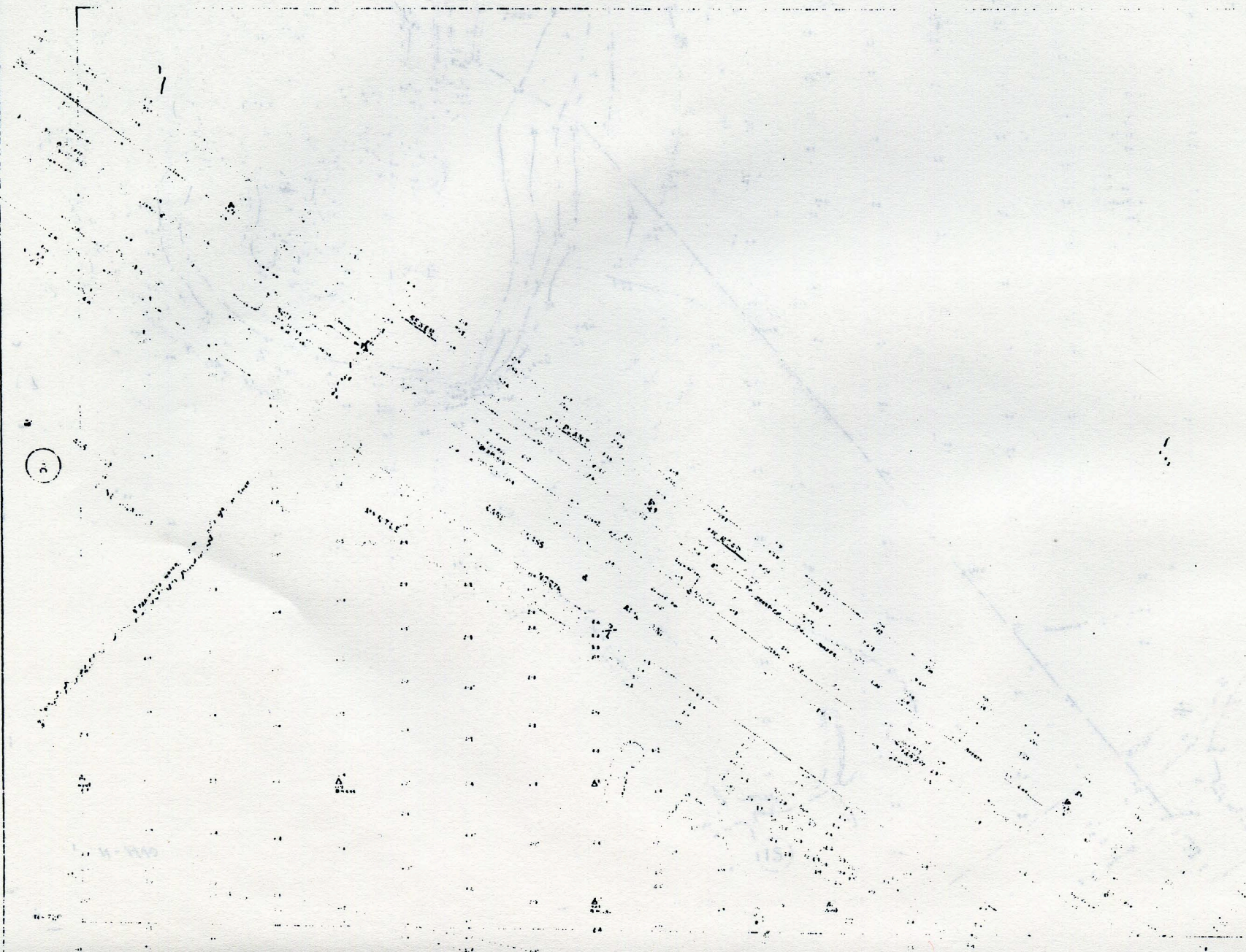
5-10-52

5-10-52





VIRGINIA BEACH



(13)

BOAT

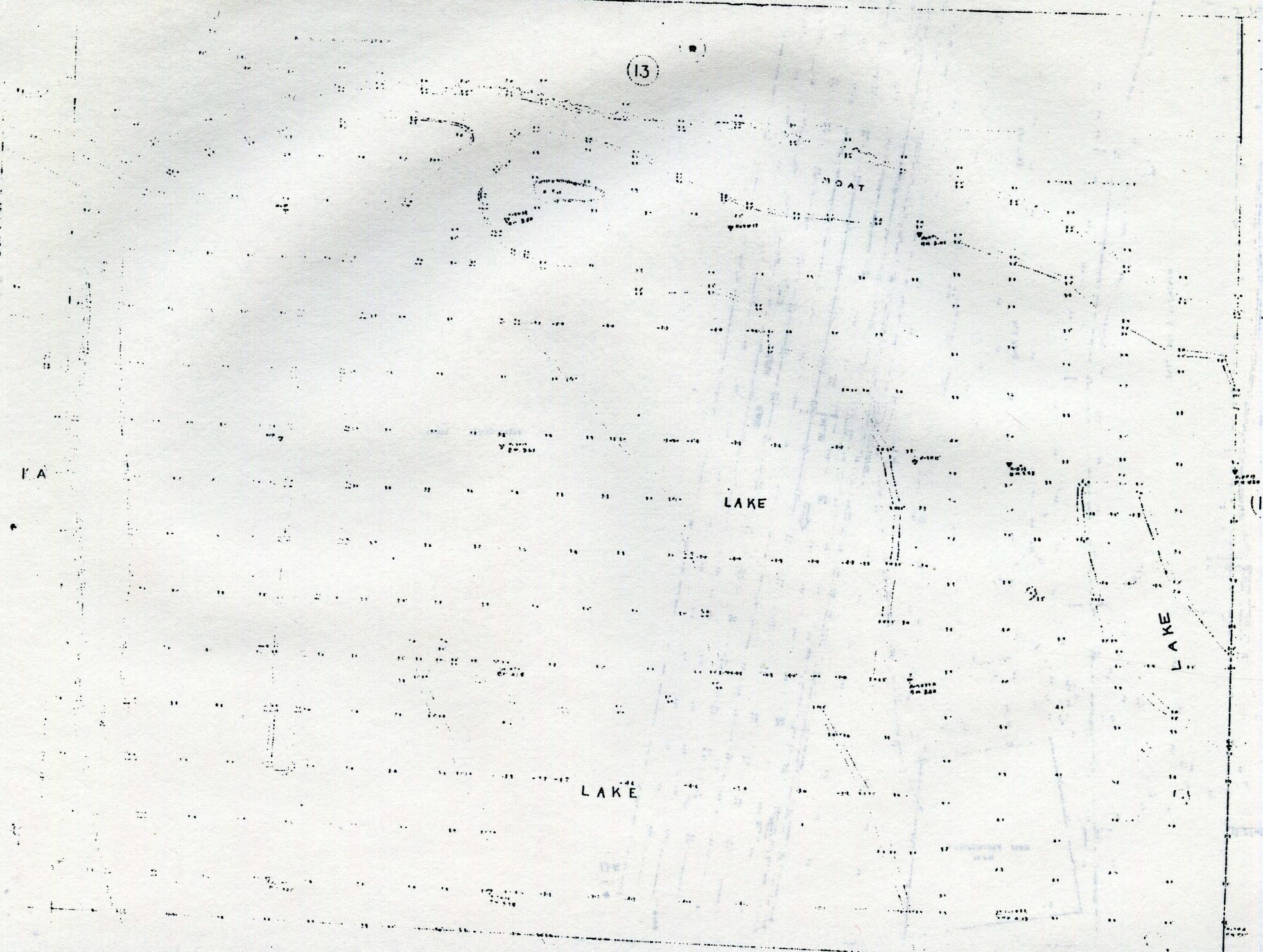
LAKE

LAKE

LAKE

(11)

LA



13-A

U.S. PW
MAINTENANCE YARD

11 21 40

MIAMI SEA-DU-CLIP

WATER
EDGE

ALL PINE

WATER'S EDGE PINE

10

100 FT

11 22 00

VIRGINIA BEACH

13-A

CVR

SEA

100 FT




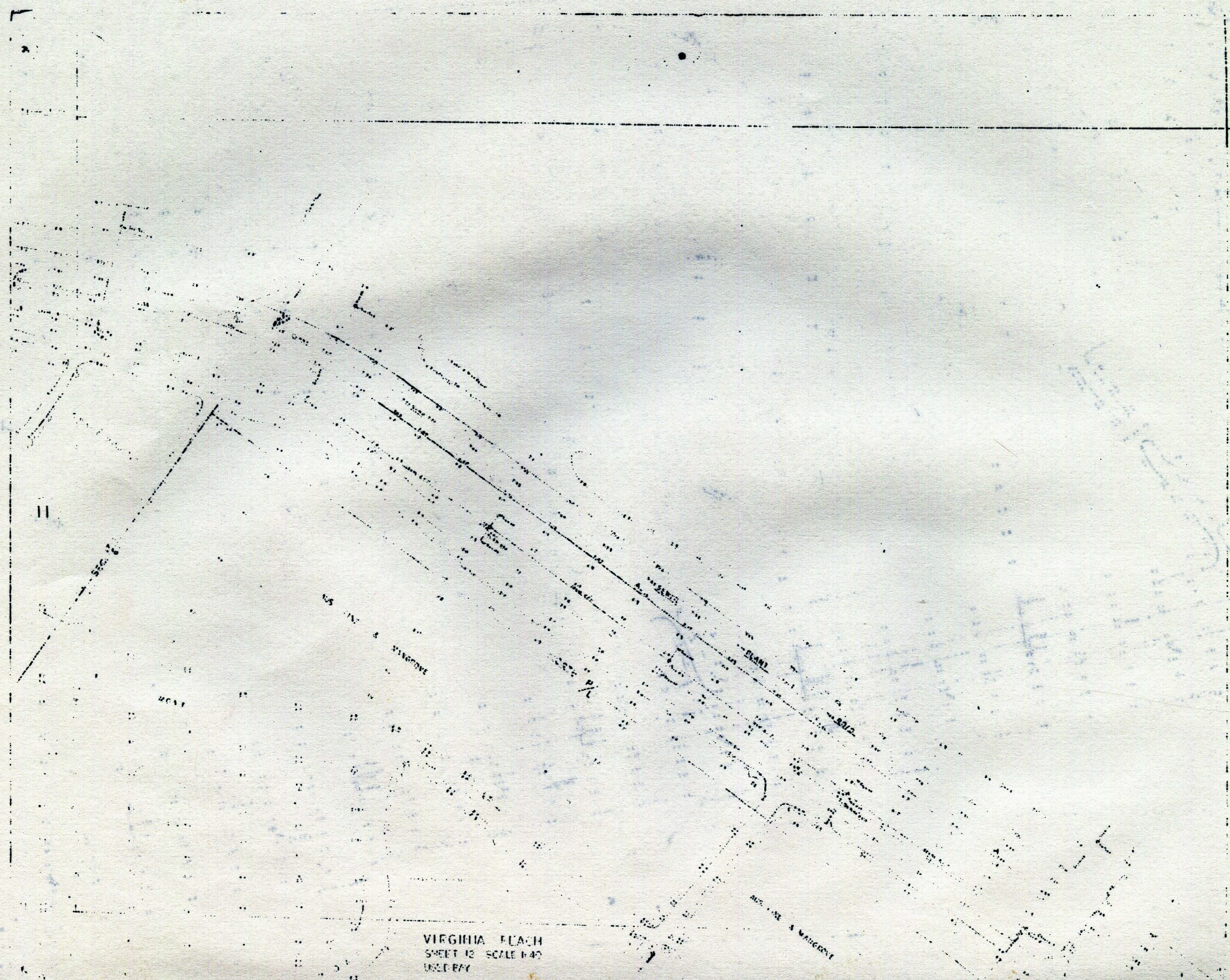
(12)

14



PLAN
P.L. 1. 1954
ABRIN 7 BEACH





VIRGINIA BEACH
SHEET 12 SCALE 1/4" = 1'-0"
UNCL. BY

VIRGINIA BEACH

1000

