

















The coloring and titles on this sheet refer to same coloring on map marked SECTION OF COLLIER COUNTY. See letter from D. Graham Copeland, December 10th, 1936.

- | | | |
|-------|---|--|
| Green |  | Lee County Land Company |
| Red |  | Gulf Coast Realities Corporation |
| Lemon |  | J. F. Jaudon |
| Blue |  | Various Owners -- Sec. 34-52-30, Sections 2 and 26 of 52 - 31 |
| |  | A. C. L. R. R. Co. Part of four sections in 53-30 |
| |  | State Board of Education |
| |  | H. D. Bollinger (Deceased) |
| |  | John W. Warehime and John M. Newcomer
1 section |
| |  | Albert M. Henshaw, Trustee, 1/2 of two secs. 640 A. |
| |  | Valmont Corporation |
| |  | Valmont Corporation and R. A. Coachman, Jr., except small tract to John Holzman and unrecorded contract to Pettit. |
| |  | Abram Stone and I. H. Rosenberg. 76 acres. 6-52-31 |
| |  | Walter G. Briethaupt, 557 Acres in 6-52-31 |
| |  | W. W. House, 320 Acres N $\frac{1}{2}$ 26-52-30 |
| |  | Maude C. Jaudon, 160 acres SE $\frac{1}{4}$ 26-52-30 |
| |  | Gaunt Co. Inc. 160 Acres SE $\frac{1}{4}$ 26-52-30 |