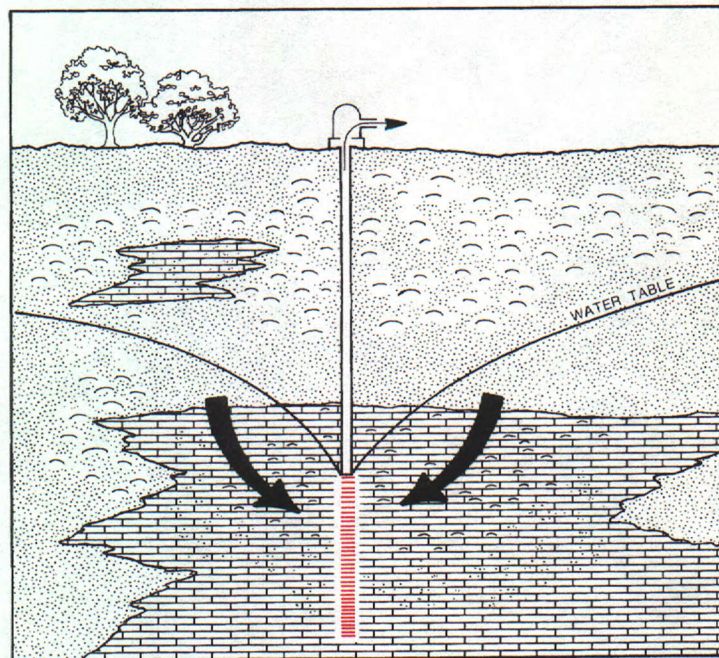


DRE 253

**Production Zones
Of Major Public Water Supply Wellfields
For The Counties Of The
South Florida Water Management District**

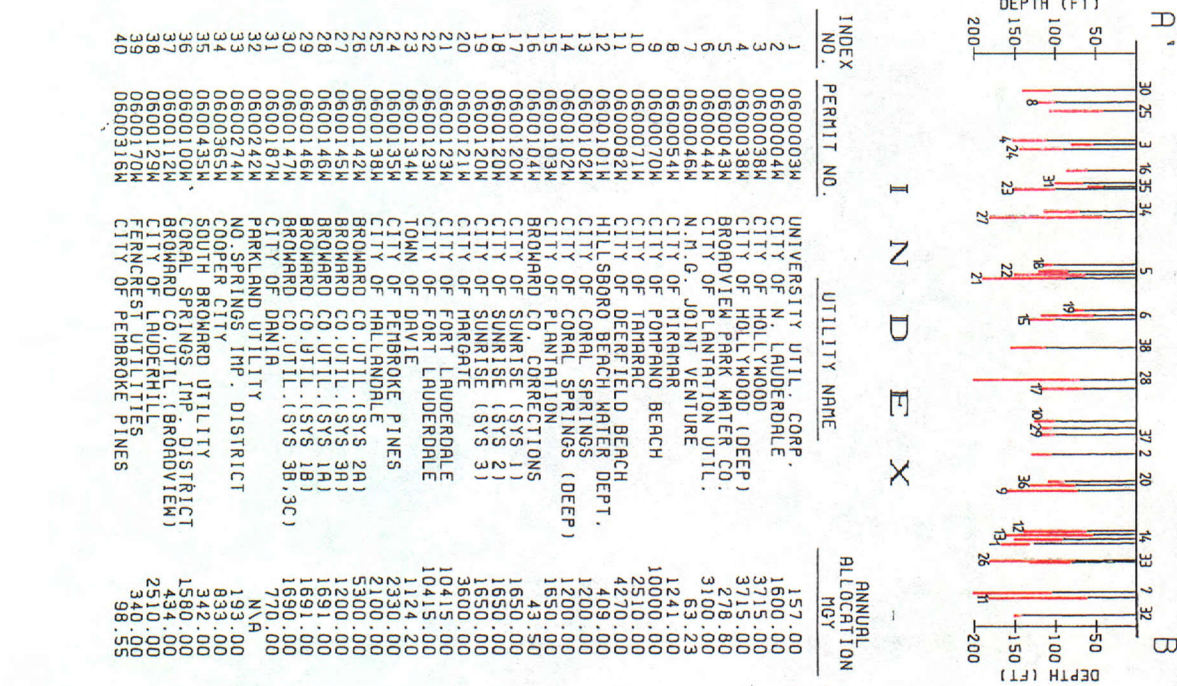
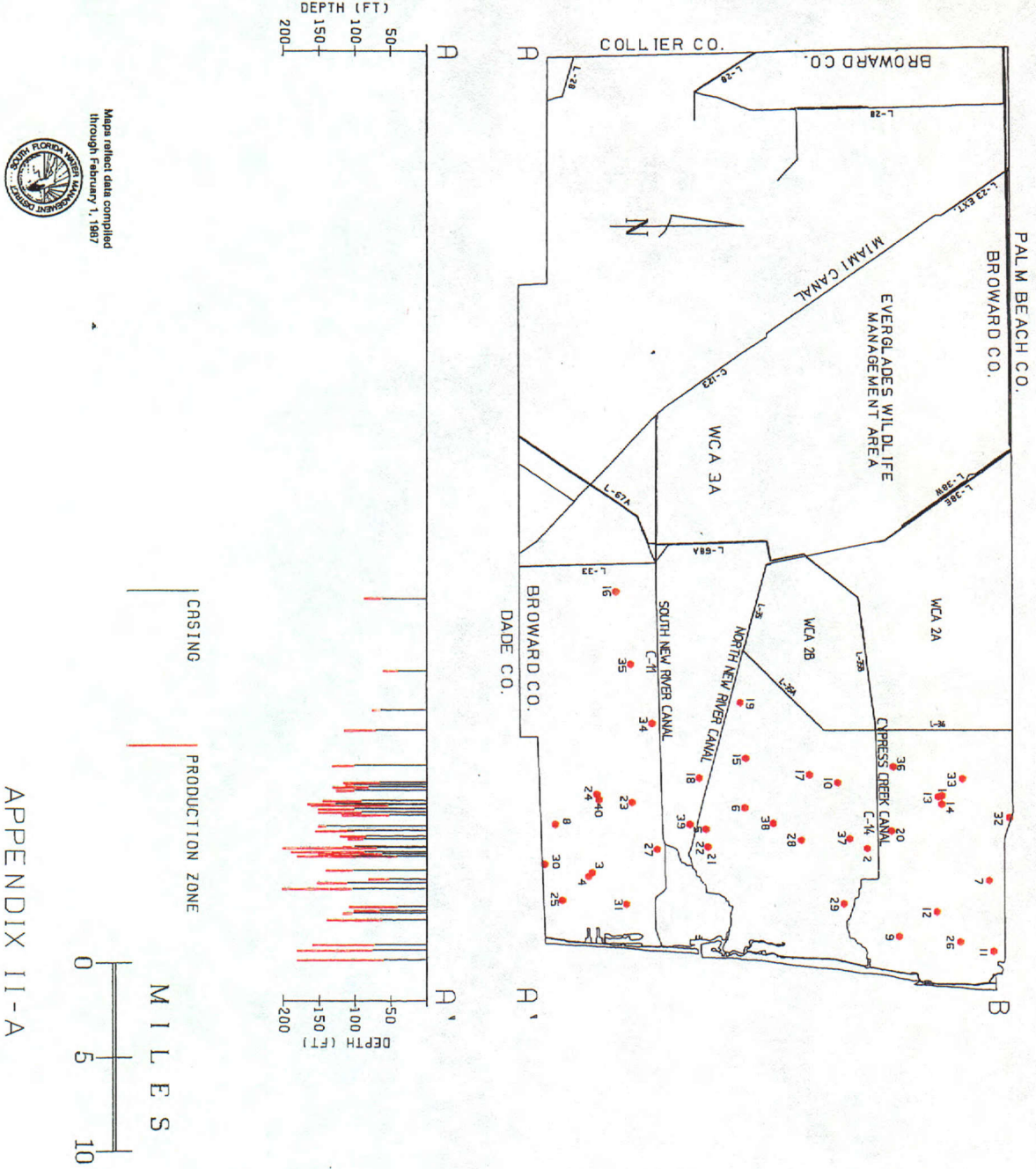


March 1988

Jose A. Alvarez
and
Dennis D. Bacon

Water Quality Division
Resource Planning Department
South Florida Water Management District

MAJOR PUBLIC WATER SUPPLY WELLFIELDS IN BROWARD COUNTY (VERTICAL EXAGGERATION 200X)



I N D E X


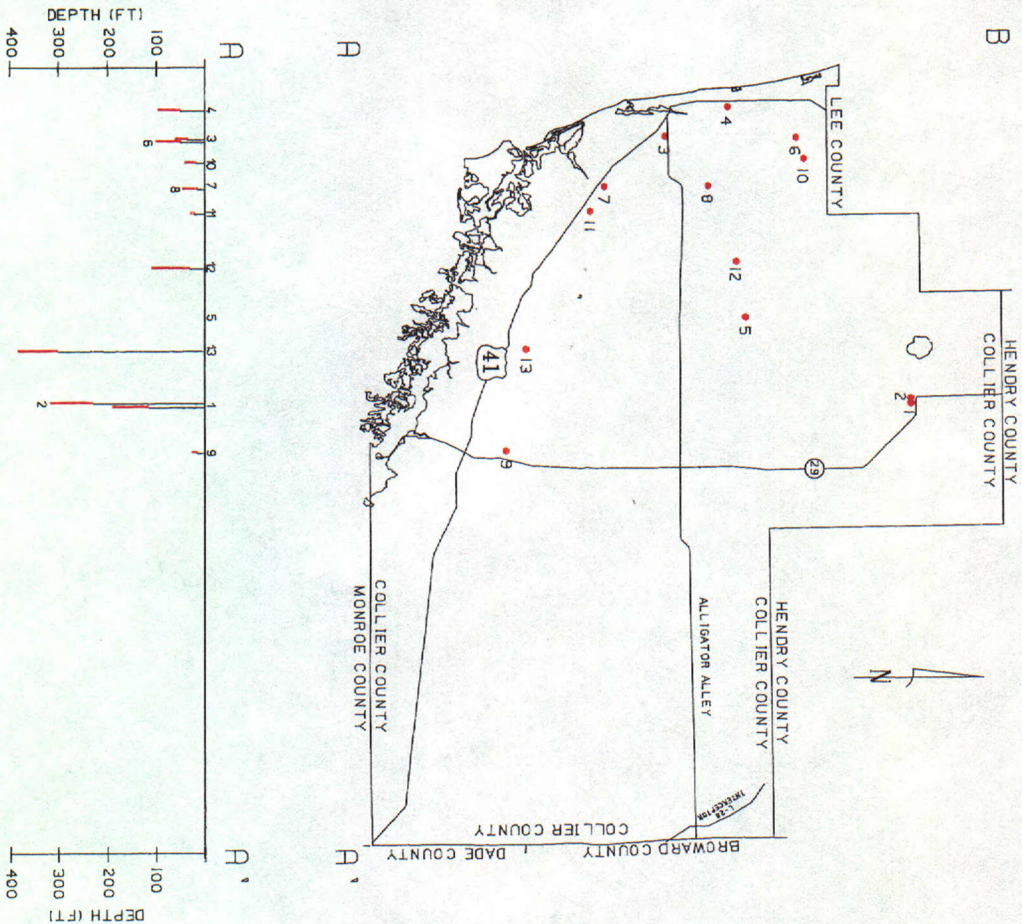
INDEX NO.	PERMIT NO.	UTILITY NAME	ANNUAL ALLOCATION MGY
1	0600003M	UNIVERSITY UTIL. CORP.	157.00
2	0600004M	CITY OF N. LAUDERDALE	1600.00
3	0600038M	CITY OF HOLLYWOOD	3715.00
4	0600038M	CITY OF HOLLYWOOD (DEEP)	3715.00
5	0600043M	BROWDIEM PARK WATER CO.	278.00
6	0600044M	CITY OF PLANTATION UTIL.	3100.00
7	0600054M	N. G. JOINT VENTURE	63.23
8	0600070M	CITY OF MIRAMAR	1241.00
9	0600071M	CITY OF TAMARAC	10000.00
10	0600082M	CITY OF POMPANO BEACH	2510.00
11	0600082M	CITY OF DEERFIELD BEACH	4270.00
12	0600101M	HILLSBORO BEACH WATER DEPT.	409.00
13	0600102M	CITY OF CORAL SPRINGS	1200.00
14	0600102M	CITY OF CORAL SPRINGS (DEEP)	1200.00
15	0600102M	CITY OF PLANTATION	1650.00
16	0600102M	BROWARD CO. CORRECTIONS	1593.50
17	0600102M	CITY OF SUNRISE (SYS 1)	1650.00
18	0600120M	CITY OF SUNRISE (SYS 2)	1650.00
19	0600120M	CITY OF SUNRISE (SYS 3)	1650.00
20	0600121M	CITY OF HARGATE	3600.00
21	0600123M	CITY OF FORT LAUDERDALE	10415.00
22	0600123M	CITY OF FORT LAUDERDALE	10415.00
23	0600134M	TOWN OF DAVIE	1124.20
24	0600135M	CITY OF PEMBROKE PINES	2330.00
25	0600138M	CITY OF HALLANDALE	2100.00
26	0600142M	BROWARD CO. UTIL. (SYS 2A)	5300.00
27	0600142M	BROWARD CO. UTIL. (SYS 2A)	1200.00
28	0600145M	BROWARD CO. UTIL. (SYS 1A)	1200.00
29	0600145M	BROWARD CO. UTIL. (SYS 1A)	1691.00
30	0600147M	BROWARD CO. UTIL. (SYS 1B)	1691.00
31	0600167M	BROWARD CO. UTIL. (SYS 3B, 3C)	1690.00
32	0600242M	CITY OF DANIA	770.00
33	0600274M	PARKLAND UTILILITY	N/A
34	0600365M	NO. SPRINGS IMP. DISTRICT	193.00
35	0600435M	COOPER CITY	833.00
36	0600100M	SOUTH BROWARD UTILITY	342.00
37	0600112M	CORAL SPRINGS IMP. DISTRICT	1580.00
38	0600112M	BROWARD CO. UTIL. (BROWDIEM)	494.00
39	0600170M	CITY OF LAUDERHILL	2510.00
40	0600316M	FERNCREST UTILITIES	340.00
		CITY OF PEMBROKE PINES	98.55

APPENDIX 11-A



Maps reflect data compiled through February 1, 1987

MAJOR PUBLIC WATER SUPPLY WELLFIELDS IN COLLIER COUNTY (VERTICAL EXAGGERATION 200X)


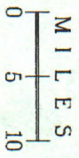


I N D E X

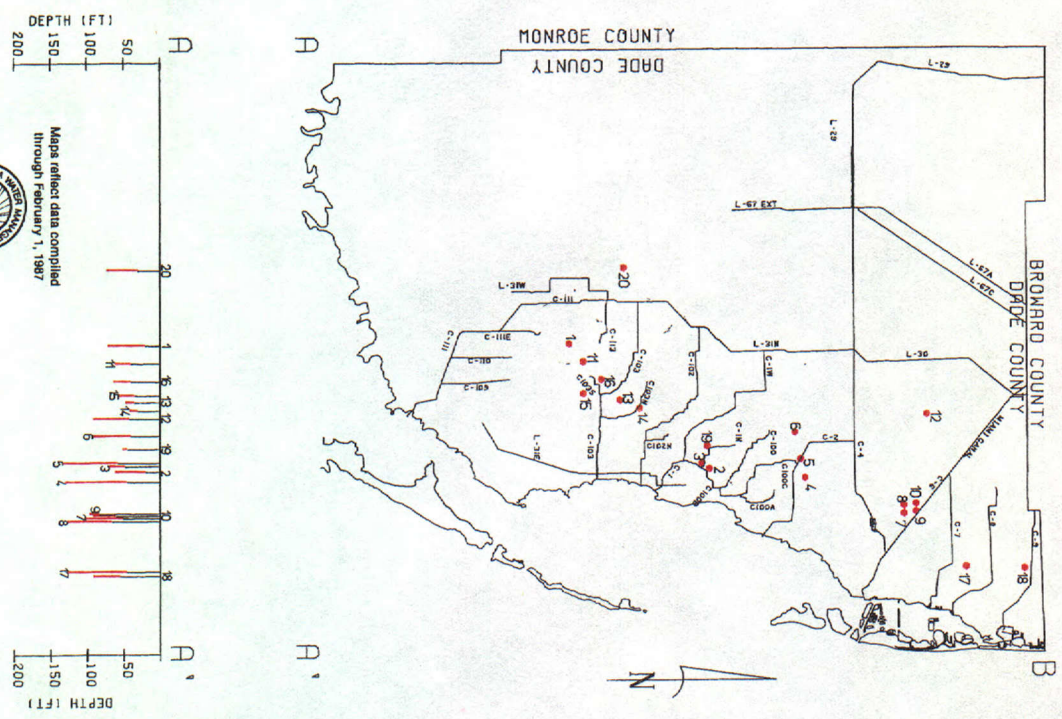
INDEX NO.	PERMIT NO.	UTILITY NAME	ANNUAL ALLOCATION MGY
1	1100013M	IMMOKALEE WATER & SEWER (DEEP)	365.00
2	1100013M	IMMOKALEE WATER & SEWER (DEEP)	365.00
3	1100015M	THE GLADES, INC.	131.00
4	1100017M	CITY OF NAPLES	2680.00
5	1100018M	CITY OF NAPLES	4650.00
6	1100052M	PELICAN BAY IMP. DIST.	755.50
7	1100080M	MARCO ISLANDS UTILITIES	2220.00
8	1100148M	RAVIERA UTILITIES	223.00
9	1100160M	EVERGLADES CITY	66.43
10	1100193M	MANCHESTER INVESTMENT	110.00
11	1100235M	NAPLES ISLES, INC.	35.00
12	1100249M	COLLIER CO. UTILITIES	1460.00
13	1100271M	PORT OF THE ISLANDS	105.00



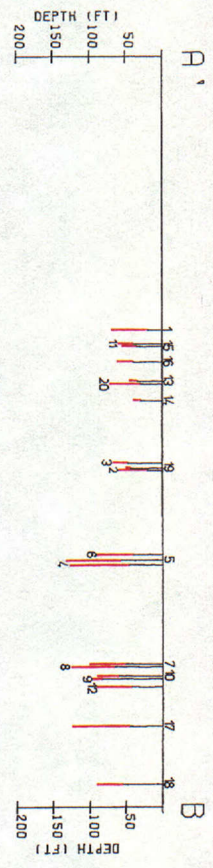
APPENDIX II-B



MAJOR PUBLIC WATER SUPPLY WELLFIELDS IN DADE COUNTY (VERTICAL EXAGGERATION 300X)





Maps reflect data compiled through February 1, 1987


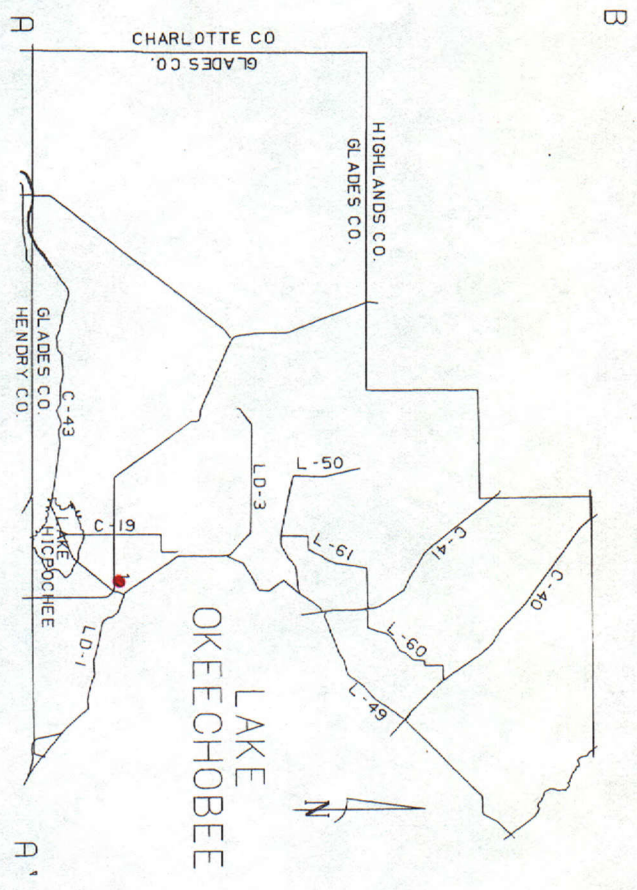


I N D E X

INDEX NO.	PERMIT NO.	UTILITY NAME	ANNUAL ALLOCATION MG
1	1300005M	FLORIDA KEYS AQUADUCT AUTHORITY	5110.00
2	1300009M	SOUTH DADE UTIL. (BELLAIRIE)	340.00
3	1300009M	SOUTH DADE UTIL. (PT. ROYALE)	340.00
4	1300017M	MIAMI DADE WATER AND SEWER RUTH. (SNAPPER)	20136.00
5	1300017M	MIAMI DADE WATER AND SEWER RUTH. (SOUTHWEST)	20136.00
6	1300017M	MIAMI DADE WATER AND SEWER RUTH. (MIAMI SPR. LOWER)	20136.00
7	1300018M	MIAMI DADE WATER AND SEWER RUTH. (MIAMI SPR. UPPER)	11405.00
8	1300018M	MIAMI DADE WATER AND SEWER RUTH. (HIALEAH)	11405.00
9	1300018M	MIAMI DADE WATER AND SEWER RUTH. (PRESTON)	11405.00
10	1300018M	MIAMI DADE WATER AND SEWER RUTH. (PRESTON)	11405.00
11	1300029M	CITY OF FLORIDA CITY	1757.40
12	1300037M	MIAMI DADE WATER AND SEWER RUTH. (NORTHWEST)	18250.00
13	1300040M	MIAMI DADE WATER AND SEWER RUTH. (LEISURE)	1253.00
14	1300040M	MIAMI DADE WATER AND SEWER RUTH. (NARANJA)	1253.00
15	1300040M	MIAMI DADE WATER AND SEWER RUTH. (NEWTON)	1253.00
16	1300046M	CITY OF HOMESTEAD	2780.00
17	1300059M	CITY OF NORTH MIAMI	3390.00
18	1300060M	CITY OF NORTH MIAMI BEACH (OEFFLER)	12000.00
19	1300067M	MIAMI DADE WATER AND SEWER RUTH. (S. MIAMI HEIGHTS)	989.00
20	1300068M	HOMESTEAD A.F.B.	1120.00



MAJOR PUBLIC WATER SUPPLY WELLFIELDS IN GLADES COUNTY (VERTICAL EXAGGERATION 200X)



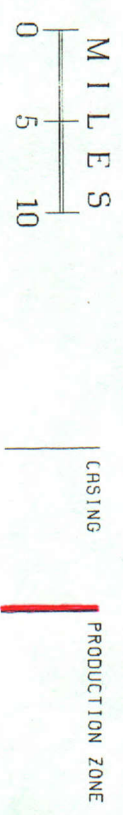
INDEX NO.	PERMIT NO.	UTILITY NAME	ANNUAL ALLOCATION MGY
1	2200045M	CITY OF MOORE HAVEN	120.00

I N D E X


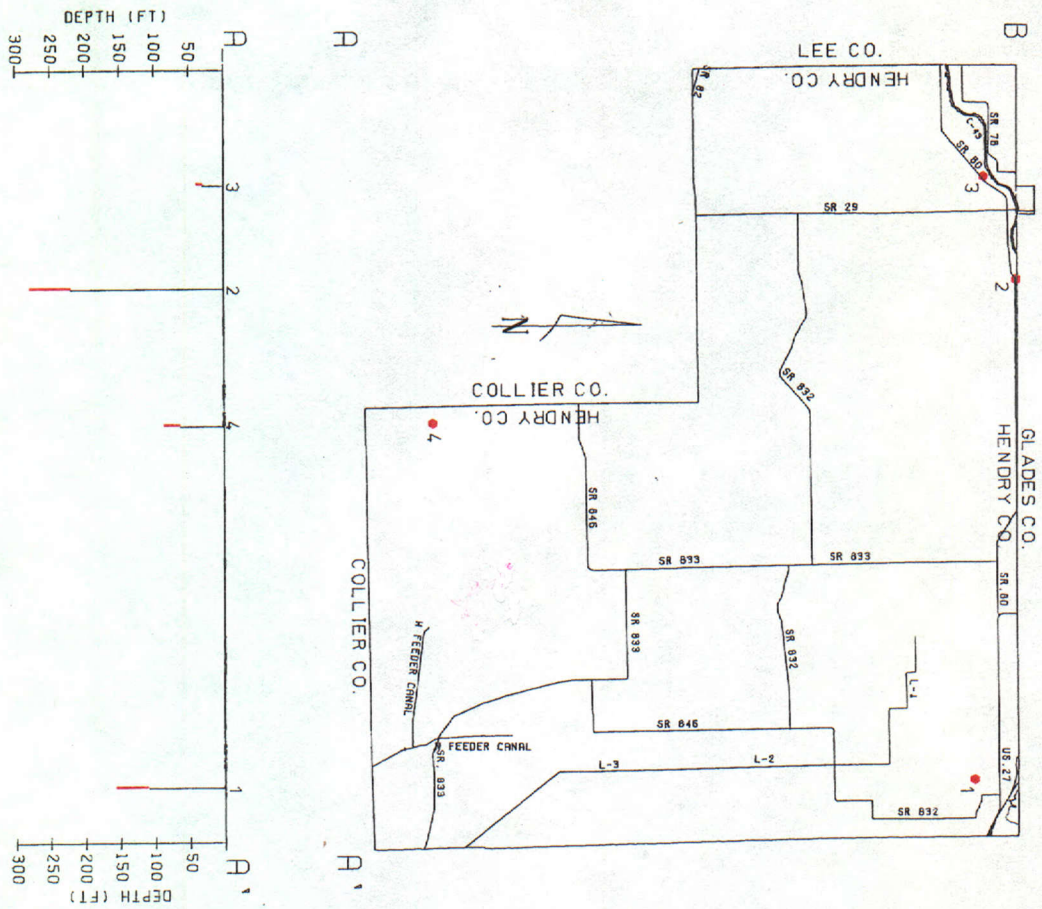
APPENDIX 11-D



Maps reflect data compiled through February 1, 1987


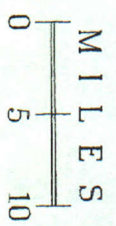


MAJOR PUBLIC WATER SUPPLY WELLFIELDS IN HENDRY COUNTY (VERTICAL EXAGGERATION 200X)



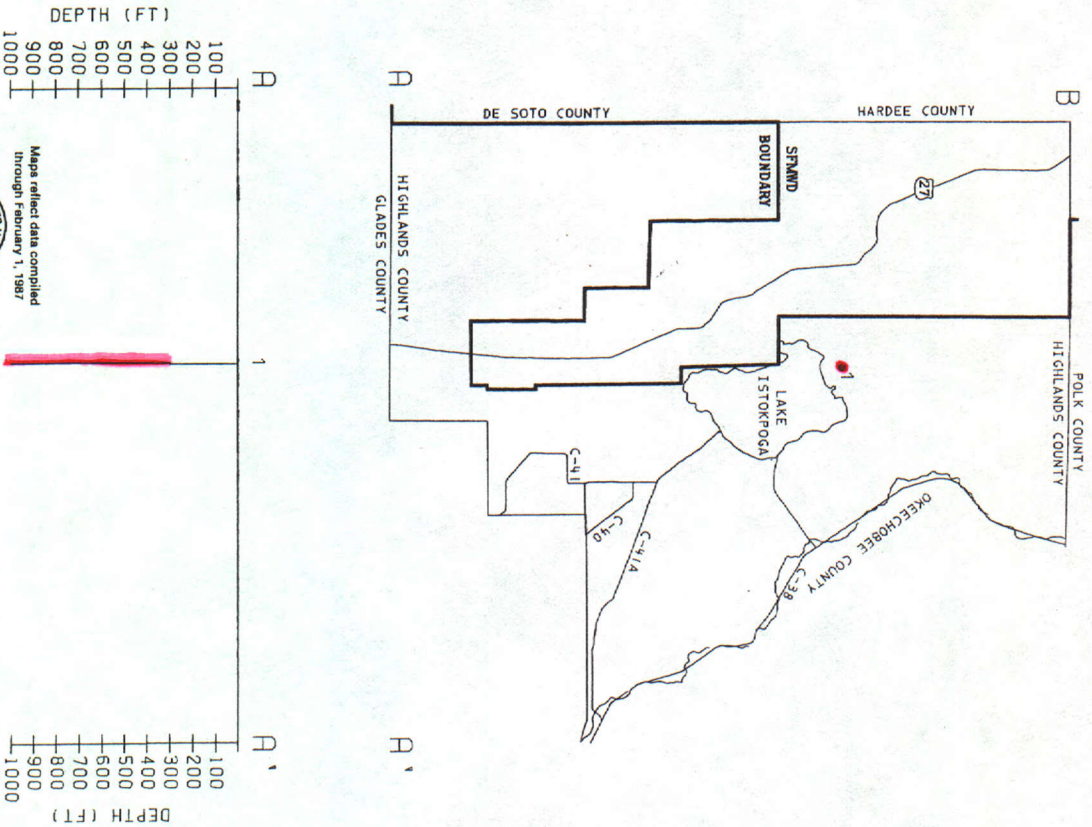
I N D E X

INDEX NO.	PERMIT NO.	UTILITY NAME	ANNUAL ALLOCATION (MG)
1	26000024M	U.S. SUGAR CORP.	1080.00
2	26000096M	GENERAL DEV. UTILITIES	158.00
3	2600105M	CITY OF LABELLE	280.00
4	26001164M	HENDRY CORRECTIONAL	123.80




Maps reflect data compiled through February 1, 1987

MAJOR PUBLIC WATER SUPPLY WELLFIELDS IN HIGHLANDS COUNTY (VERTICAL EXAGGERATION 75X)


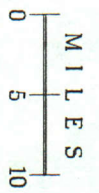


Maps reflect data compiled through February 1, 1987

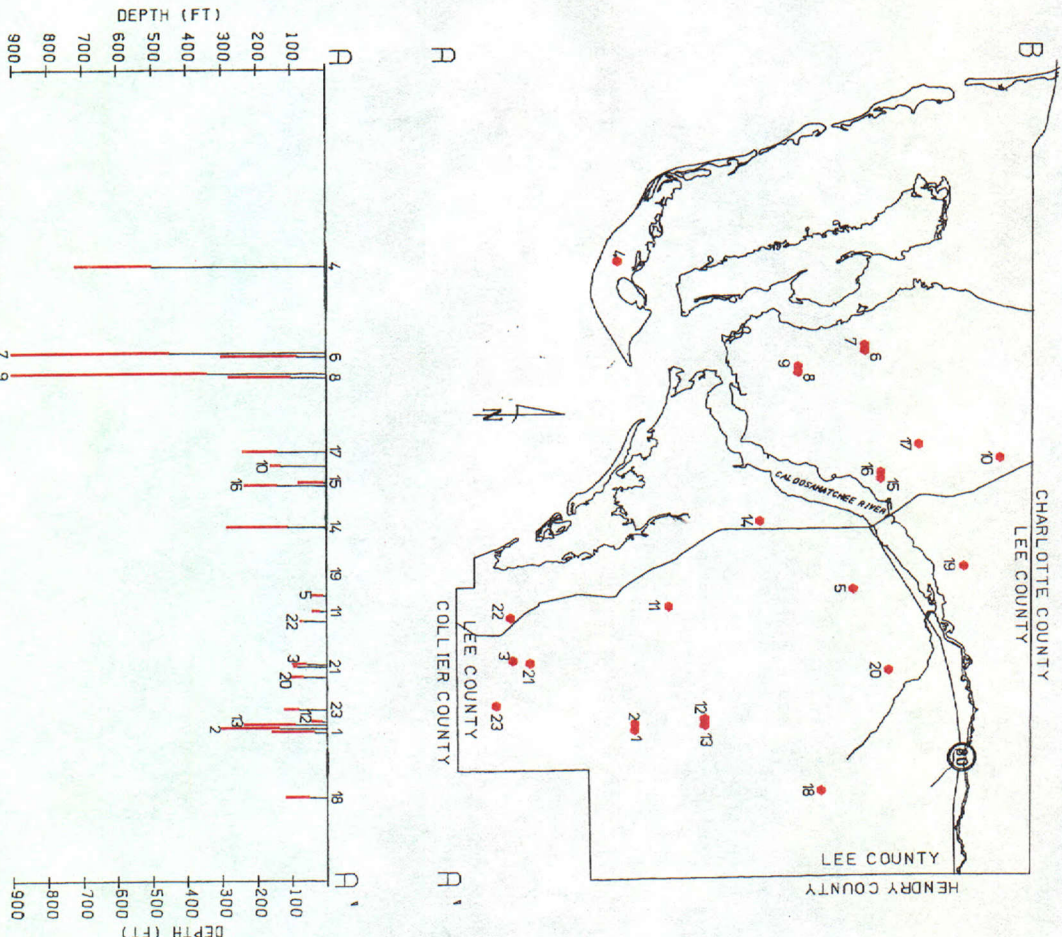


I N D E X

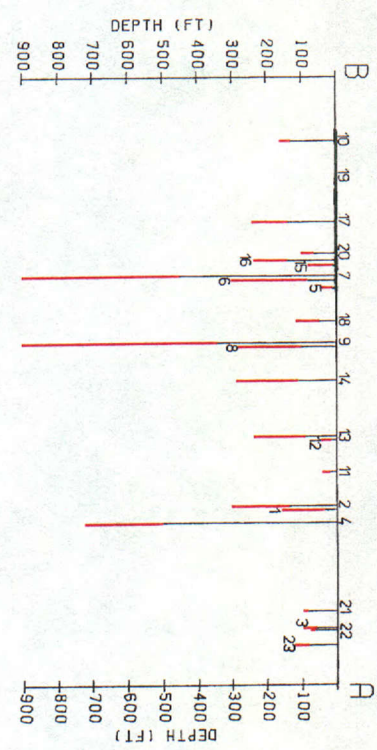
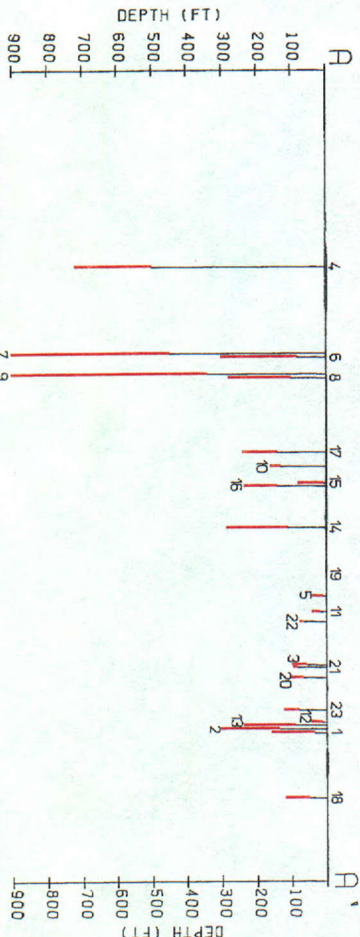
INDEX NO.	PERMIT NO.	UTILITY NAME	ANNUAL ALLOCATION MG/Y
1	2800122M	SPRING LAKE IMPROVEMENT DIST.	380.00



MAJOR PUBLIC WATER SUPPLY WELLFIELDS IN LEE COUNTY (VERTICAL EXAGGERATION 100X)



Mapa reflect data compiled through February 1, 1987



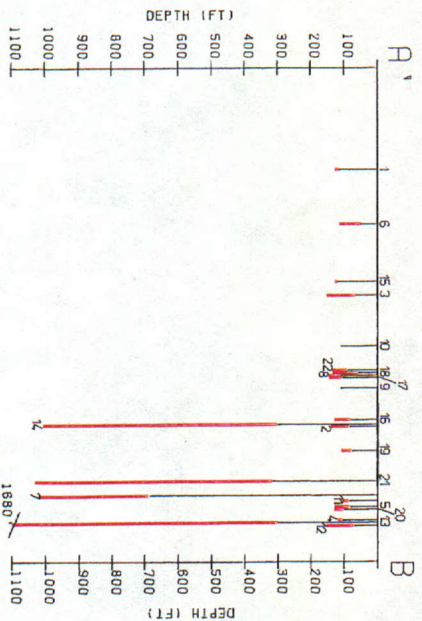
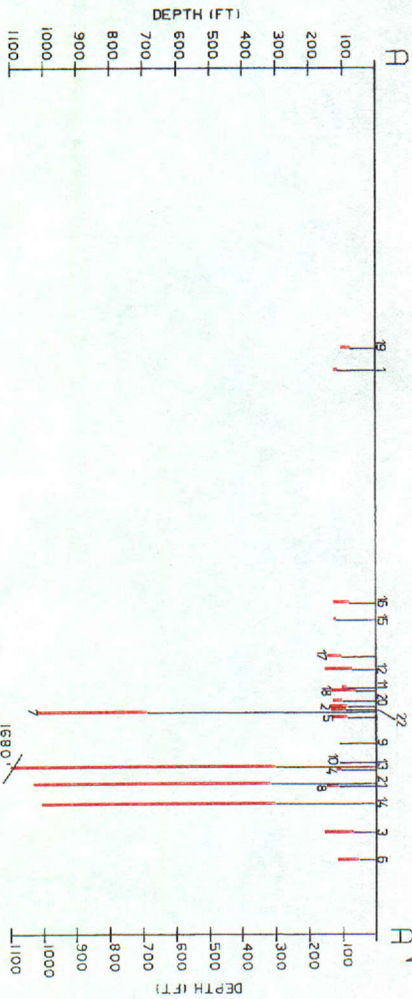
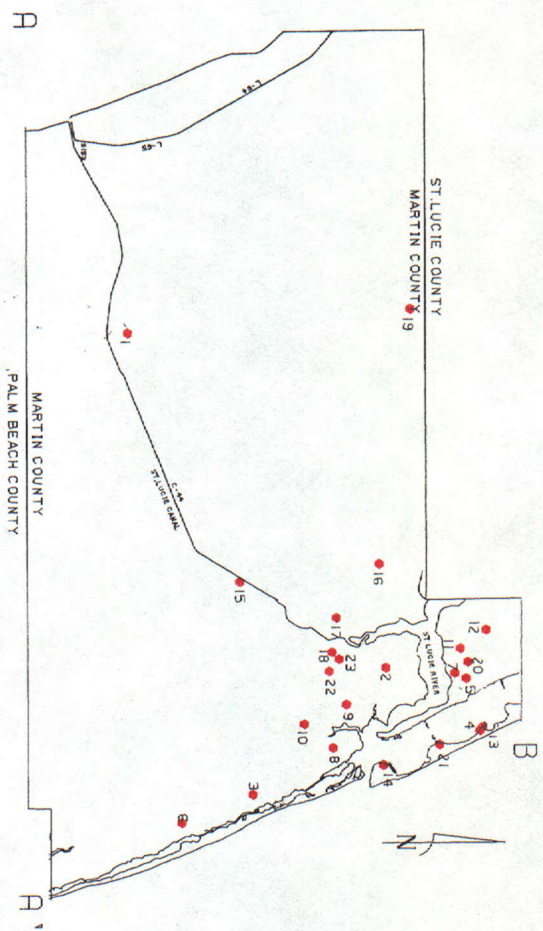
I N D E X

INDEX NO.	PERMIT NO.	UTILITY NAME	ANNUAL ALLOCATION MGY
1	36-000033-M	LEE CO. UTILITIES (DEEP)	1825.00
2	36-000034-M	BONITA SPRINGS WATER	3090.00
3	36-000035-M	CITY OF PINE ISLAND (DEEP)	1240.00
4	36-000045-M	GREATER CAPE CORAL (DEEP)	2760.00
5	36-00046-M	LAKE FAIRBURY	247.00
6	36-00081-M	GULF UTILITIES	1645.00
7	36-00122-M	CO. (GREEN MEADOW) DEEP)	91.21
8	36-00150-M	CO. (GREEN MEADOW) DEEP)	1110.00
9	36-00152-M	CO. (GREEN MEADOW) DEEP)	1116.00
10	36-00152-M	CO. (GREEN MEADOW) DEEP)	1116.00
11	36-00152-M	CO. (GREEN MEADOW) DEEP)	1116.00
12	36-00152-M	CO. (GREEN MEADOW) DEEP)	1116.00
13	36-00152-M	CO. (GREEN MEADOW) DEEP)	1116.00
14	36-00152-M	CO. (GREEN MEADOW) DEEP)	1116.00
15	36-00152-M	CO. (GREEN MEADOW) DEEP)	1116.00
16	36-00152-M	CO. (GREEN MEADOW) DEEP)	1116.00
17	36-00152-M	CO. (GREEN MEADOW) DEEP)	1116.00
18	36-00152-M	CO. (GREEN MEADOW) DEEP)	1116.00
19	36-00152-M	CO. (GREEN MEADOW) DEEP)	1116.00
20	36-00152-M	CO. (GREEN MEADOW) DEEP)	1116.00
21	36-00152-M	CO. (GREEN MEADOW) DEEP)	1116.00
22	36-00152-M	CO. (GREEN MEADOW) DEEP)	1116.00
23	36-00152-M	CO. (GREEN MEADOW) DEEP)	1116.00

APPENDIX II-G



MAJOR PUBLIC WATER SUPPLY WELLFIELDS IN MARTIN COUNTY (VERTICAL EXAGGERATION 75X)



I N D E X

INDEX NO.	PERMIT NO.	UTILITY NAME	ANNUAL ALLOCATION MG/Y
1	4300041M	INDIAN TOWN CO. WELLFIELD	287.00
2	4300053M	CITY OF STUART	1410.00
3	4300066M	HYDRATECH WATER AND SEMER	365.00
4	4300070M	SOUTHERN STATES UTILITIES	66.07
5	4300073M	PINELAKE VILLAGE	82.10
6	4300076M	HOBBSOUND WATER CO.	590.00
7	4300082M	RIVER CLUB OF MARTIN	45.55
8	4300086M	MILES GRANT WATER AND SEMER	95.20
9	4300089M	MARTIN CO. UTILITIES	274.00
10	4300089M	MARTIN CO. UTILITIES	274.00
11	4300097M	BERGON 21 DEV. CORP.	36.50
12	4300102M	MARTIN CO. BD OF CO C	920.00
13	4300131M	JOES POINT VENTURE	80.00
14	4300146M	SAILFISH POINT	139.00
15	4300164M	ST LUCIE FALLS DEV.	92.00
16	4300169M	MARTIN DOWNS UTILITIES	614.30
17	4300173M	PIPER'S LANDING	36.50
18	4300223M	BANYAN BAY DEV. CORP.	138.00
19	4300277M	FLA. DEPT. OF CORRECTION	73.00
20	4300311M	ISSCO, INC.	87.30
21	4300328M	INDIAN RIVER PLANTATION	171.55
22	4300364M	PALMETTO BAY	173.00
23	4300342M	FISHERMAN'S COVE	60.00

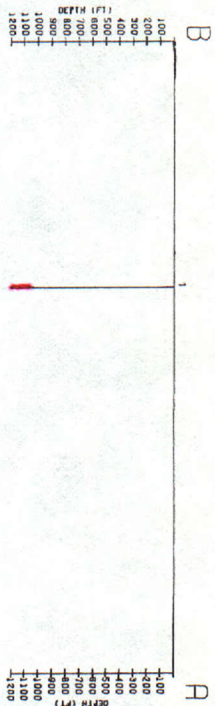

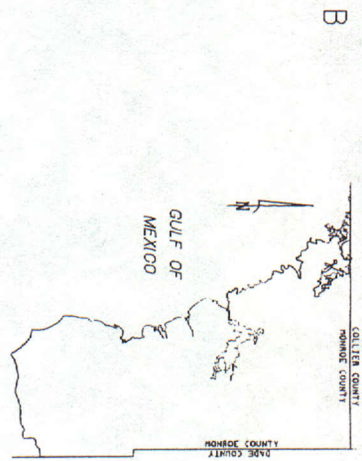


Maps reflect data compiled through February 1, 1987

APPENDIX II-H

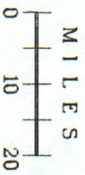


MAJOR PUBLIC WATER SUPPLY WELLFIELDS IN MONROE COUNTY (VERTICAL EXAGGERATION 100X)



I N D E X


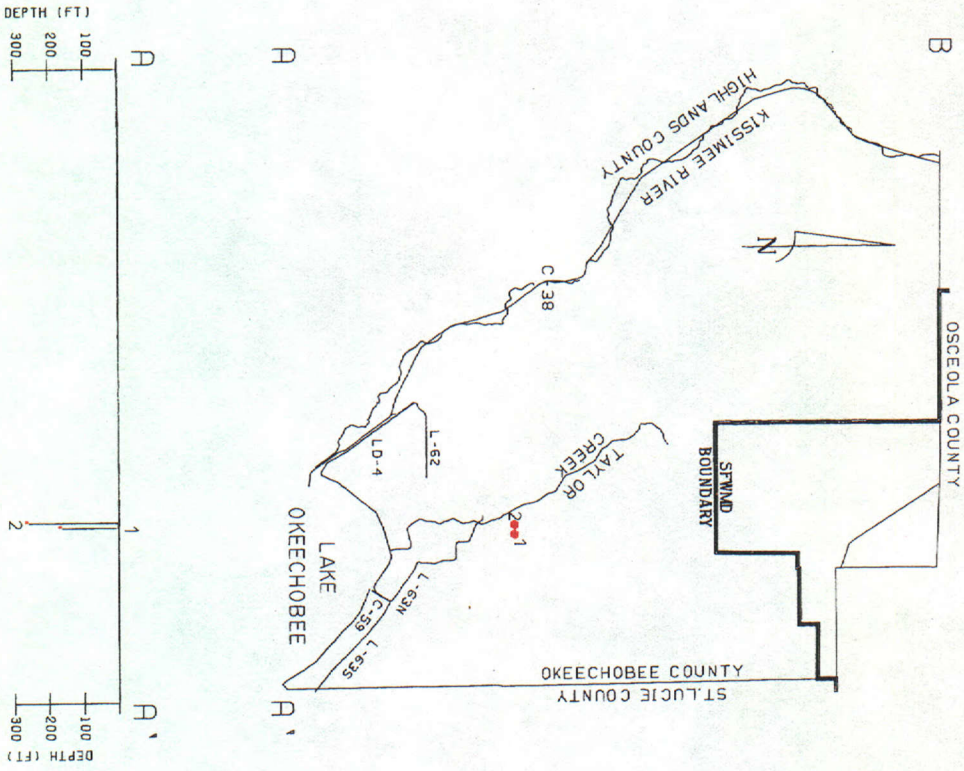
INDEX NO.	PERMIT NO.	UTILITY NAME	ANNUAL ALLOCATION MGY
1	4400002M	OCEAN REEF CLUB, INC.	23.44



Maps reflect data compiled through February 1, 1987

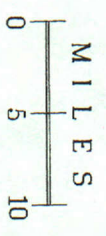


MAJOR PUBLIC WATER SUPPLY WELLFIELDS IN OKEECHOBEE COUNTY (VERTICAL EXAGGERATION 100X)




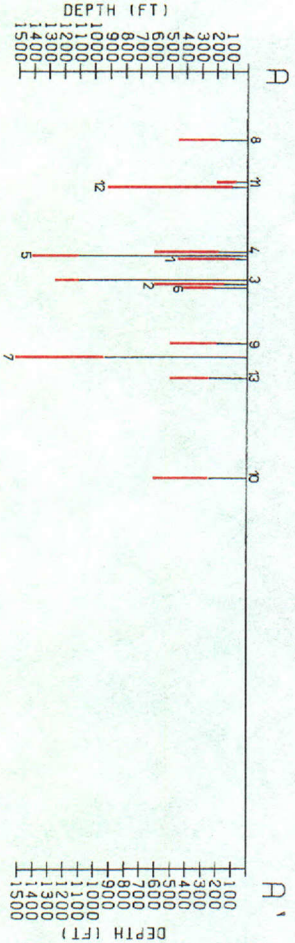
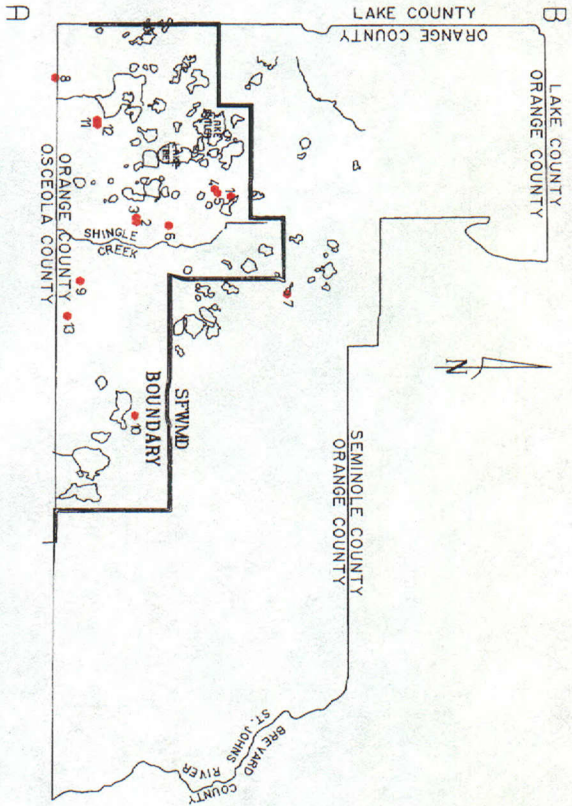
I N D E X

INDEX NO.	PERMIT NO.	UTILITY NAME	ANNUAL ALLOCATION MGY
1	4700059M	FLORIDA SCHOOL FOR BOYS	25.00
2	4700059M	FLORIDA SCHOOL FOR BOYS (DEEP)	25.00



Maps reflect data compiled through February 1, 1987

MAJOR PUBLIC WATER SUPPLY WELLFIELDS IN ORANGE COUNTY (VERTICAL EXAGGERATION 50X)


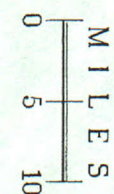


INDEX NO.	PERMIT NO.	UTILITY NAME	ANNUAL ALLOCATION MGY
1	4800051M	TURKEY LAKE PARK	32.70
2	4800056M	ORANGE COUNTY PUBLIC UTILITIES (DEEP)	770.00
3	4800056M	ORANGE COUNTY PUBLIC UTILITIES (DEEP)	770.00
4	4800059M	ORANGE COUNTY WATER & SEWER	468.00
5	4800059M	ORANGE COUNTY WATER & SEWER (DEEP)	468.00
6	4800064M	ORLANDO UTILITIES CO.	12900.00
7	4800064M	ORLANDO UTILITIES CO.	12900.00
8	4800134M	ORANGE COUNTY PUBLIC UTILITIES DIV.	173.80
9	4800231M	ORANGE COUNTY PUBLIC UTILITIES DIV.	646.00
10	4800276M	LAKE NONA	470.80
11	4800009M	REEDY CREEK IMPROVEMENT DIST.	4145.00
12	4800009M	REEDY CREEK IMPROVEMENT DIST. (DEEP)	4145.00
13	4800185M	ORANGE/OSCEOLA MGMT. CO.	858.00

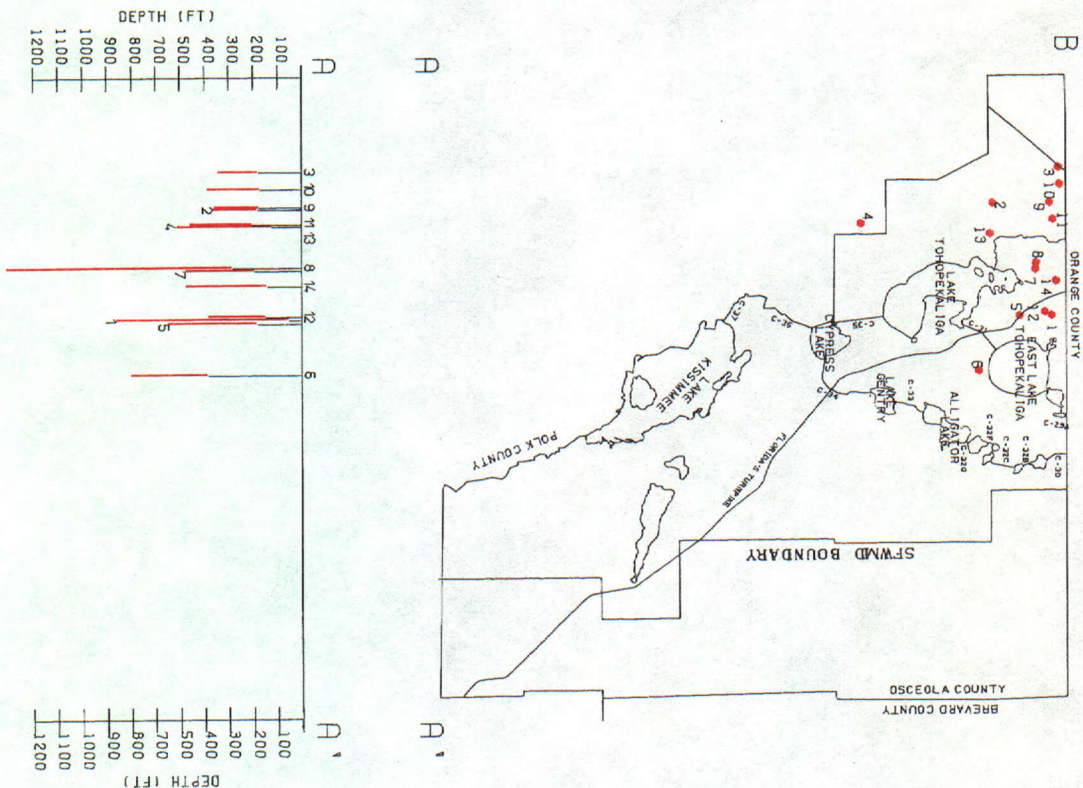
APPENDIX 11-K




Made reflect data compiled through February 1, 1987



MAJOR PUBLIC WATER SUPPLY WELLFIELDS IN OSCEOLA COUNTY (VERTICAL EXAGGERATION 200X)


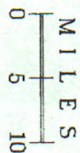


Maps reflect data compiled through February 1, 1987


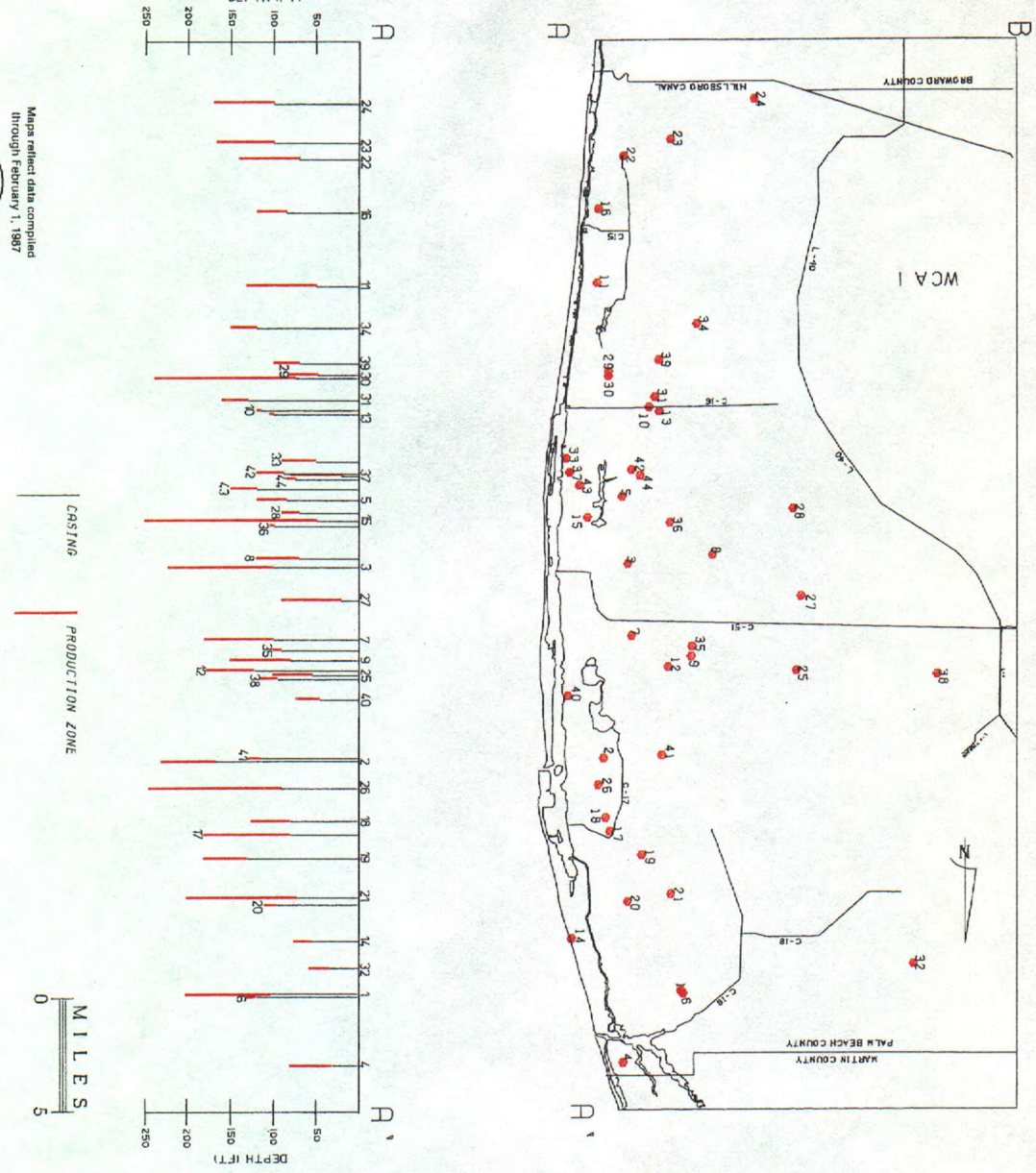


I N D E X

INDEX NO.	PERMIT NO.	UTILITY NAME	ANNUAL ALLOCATION MGY
1	4900002M	BUENAVENTURA LAKES	1233.00
2	4900005M	KISSIMMEE GOOD SAMARITAN	197.10
3	4900021M	HYATT ORLANDO	115.00
4	4900069M	POINCIANA UTILITIES	730.00
5	4900076M	CENTRAL FLORIDA UTILITIES	1532.00
6	4900084M	TOWN OF ST. CLOUD	666.40
7	4900103M	CITY OF KISSIMMEE	889.00
8	4900103M	CITY OF KISSIMMEE	889.00
9	4900115M	FOUNTAIN PARK	73.00
10	4900117M	FLORIDRA. USA, INC.	577.00
11	4900119M	NEW FLORIDA (PROPOSED PROJECT)	55.00
12	4900162M	ORANGE OSCEOLA MGMT. CORP.	143.00
13	4900233M	BREMER (THE STARS) M	47.45
14	4900290M	SOUTHERN STATES UTIL.. INC., TROPICAL PARK	44.00



MAJOR PUBLIC WATER SUPPLY WELLFIELDS IN PALM BEACH COUNTY (VERTICAL EXAGGERATION 200X)



I N D E X


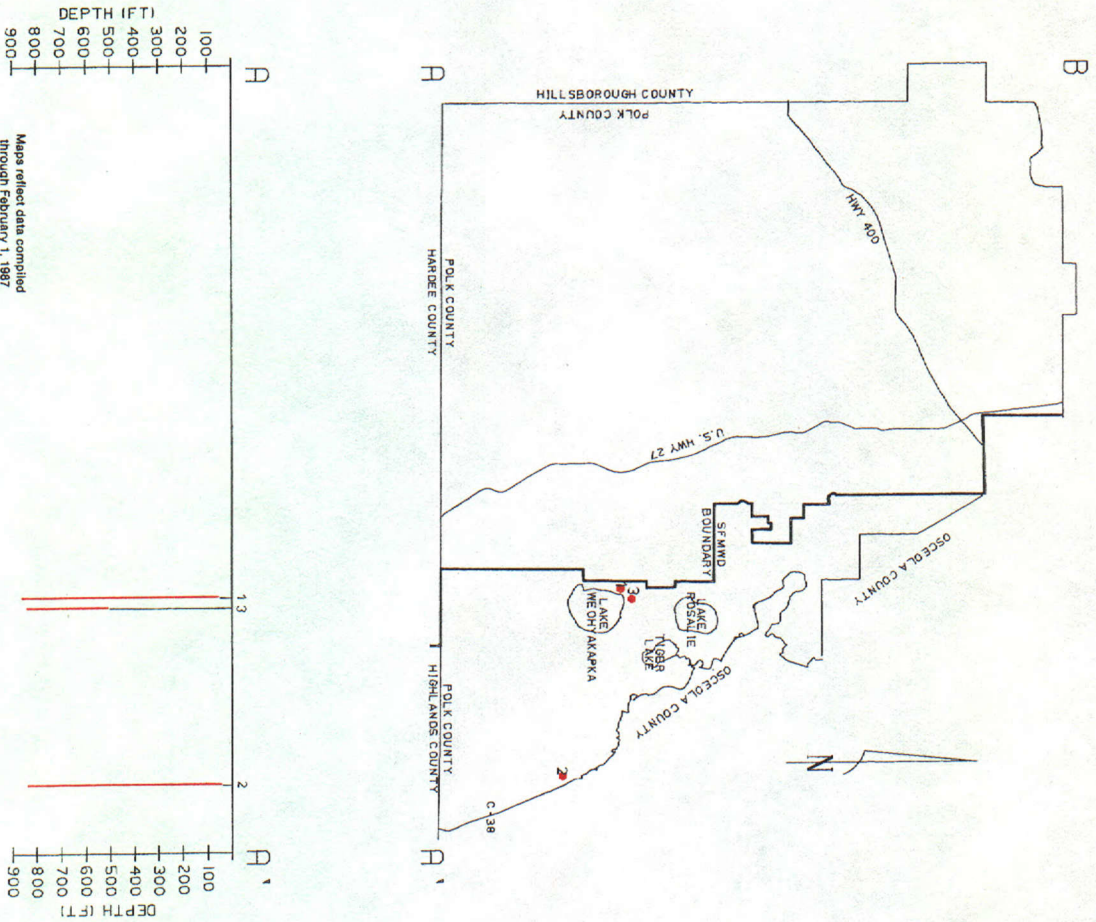
INDEX NO.	PERMIT NO.	UTILITY NAME	ANNUAL ALLOCATION MGY
1	5000010M	TOWN OF JUPITER	3300.00
2	5000030M	MANGONIA PARK UTILITY CO.	280.00
3	5000036M	PALM SPRINGS VILLAGE	1606.00
4	5000046M	VILLAGE OF TEQUESTRA	584.00
5	5000083M	ATLANTIS UTILITIES	267.80
6	5000126M	LOXAHATCHEE RIVER ENV. CONTROL DIST.	66.00
7	5000135M	PALM BEACH CO. SYSTEM #1 (PLANT #1M)	1631.00
8	5000135M	PALM BEACH CO. SYSTEM #1 (PLANT #2M)	1631.00
9	5000135M	PALM BEACH CO. SYSTEM #1 (PLANT #8M)	1631.00
10	5000137M	TROPICAL BREEZE ESTATES	48.50
11	5000177M	CITY OF DELRAY BEACH	5600.00
12	5000178M	CENTURY UTILITIES	594.00
13	5000179M	JANALCA BAY PROPERTIES	77.93
14	5000186M	TOWN OF JUNO BEACH	127.00
15	5000234M	LAKE WORTH UTILITIES	2850.00
16	5000346M	TOWN OF HIGHLANDS BEACH	508.00
17	5000365M	SEACORST UTILITIES, INC. (NPB)	1412.00
18	5000365M	SEACORST UTILITIES, INC. (PBB)	1412.00
19	5000365M	SEACORST UTILITIES, INC. (NORTH CO.)	1412.00
20	5000365M	SEACORST UTILITIES, INC. (HOOD RD.)	1412.00
21	5000365M	CITY OF BOYNTON BEACH (#1, DEEP)	1297.00
22	5000365M	CITY OF BOYNTON BEACH (#1M)	1297.00
23	5000367M	CITY OF BOYNTON BEACH (#1M)	1297.00
24	5000401M	PALM BEACH CO. UTILITIES SYSTEM #9	7100.00
25	5000444M	VILLAGE OF ROYAL PALM BEACH	3220.00
26	5000460M	CITY OF RIVIERA BEACH	849.00
27	5000464M	ACNE IMPROVEMENT DISTRICT (NORTH)	3250.00
28	5000464M	ACNE IMPROVEMENT DISTRICT (SOUTH)	910.00
29	5000489M	CITY OF BOYNTON BEACH (#1, DEEP)	1297.00
30	5000489M	CITY OF BOYNTON BEACH (#1M)	1297.00
31	5000493M	CITY OF BOYNTON BEACH (#1M)	1297.00
32	5000501M	PRINT & MHTNET	1297.00
33	5000506M	TOWN OF HANRLAPAN	1070.00
34	5000511M	PALM BEACH CO. WATER UTILITIES	4937.00
35	5000562M	MEADOWBROOK UTILITY	1559.00
36	5000572M	NAT'L MOBILE IND. INC. (UTIL. CARETAKERS)	1625.00
37	5000572M	TOWN OF LANITANA	87.60
38	5000605M	LION COUNTY SAFARI	695.00
39	5000612M	VILLAGE OF GOLF	58.40
40	5000652M	GOOD SAMPRITON HOSPITAL	237.00
41	5000713M	CONSOLIDATED UTILITY	91.30
42	5001007M	FLA. WATER SERVICES	87.76
43	5001092M	R.G. HOLLEY STRLE HOSPITAL	210.00
44	5001283M	ARROWHEAD MOBILE HOME PARK	84.40
			58.00

APPENDIX 11-M



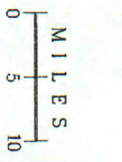
Maps reflect data compiled through February 1, 1987

MAJOR PUBLIC WATER SUPPLY WELLFIELDS IN POLK COUNTY (VERTICAL EXAGGERATION 100X)




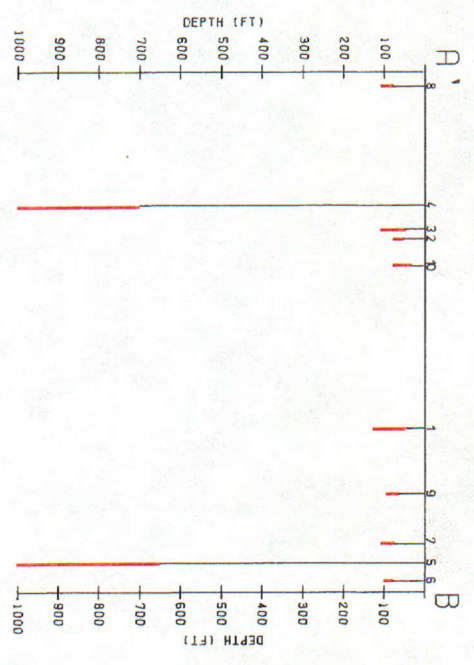
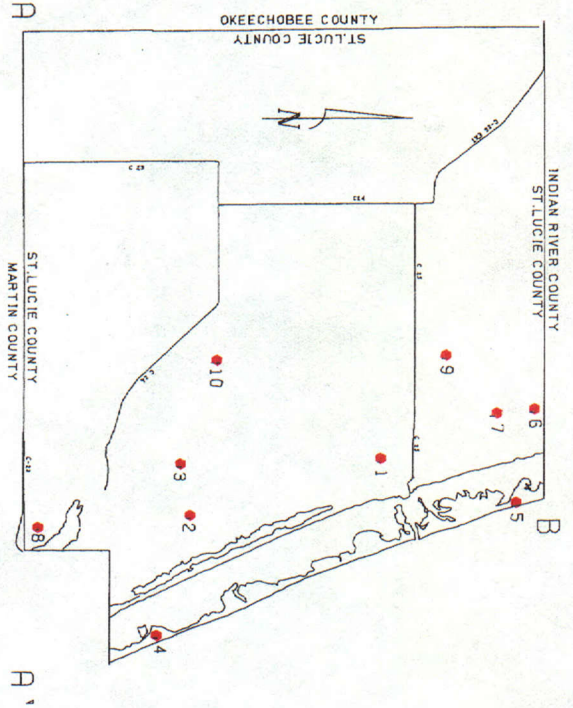
I N D E X

INDEX NO.	PERMIT NO.	UTILITY NAME	ANNUAL ALLOCATION MOY
1	53000024M	WPK-IN-WATER LAKE ESTATES	51.10
2	53000026M	RIVER UTILITIES, INC.	183.00
3	53000030M	LAKE WALES UTILITY CO.	95.00



Maps reflect data compiled through February 1, 1987

MAJOR PUBLIC WATER SUPPLY WELLFIELDS IN ST. LUCIE COUNTY (VERTICAL EXAGGERATION 100X)



Maps reflect data compiled through February 1, 1987



I N D E X

INDEX NO.	PERMIT NO.	UTILITY NAME	ANNUAL ALLOCATION MGY
1	5600085M	FT. PIERCE UTILITIES	4544.00
2	5600097M	SPANISH LAKES MH PK	142.00
3	5600142M	GENERAL DEV. CORP.	1555.00
4	5600300M	OCERN TOMERS UTILITY	58.40
5	5600342M	BYRN MAWR WATER RESOU	39.00
6	5600401M	SPANISH LAKES C. CLUB	62.05
7	5600406M	HOLIDAY PINES SERVICE	660.00
8	5600449M	HARBOR RIDGE, LTD.	45.60
9	5600462M	MONTE CARLO C. CLUB	42.90
10	5600552M	RESERVE UTILITY CORP.	74.30

