
TECHNICAL PUBLICATION 82-1

January, 1982

DRE 152

**HYDROGEOLOGIC
RECONNAISSANCE OF
LEE COUNTY, FLORIDA**

PART 3 : APPENDICES

TECHNICAL PUBLICATION 82-1

January 1982

PART 3 - APPENDICES

HYDROGEOLOGIC RECONNAISSANCE OF
LEE COUNTY, FLORIDA

By

Leslie A. Wedderburn, Michael S. Knapp,
Daniel P. Waltz, and Wm. Scott Burns

This public document was promulgated at an annual cost of \$389.92, or \$1.55 per copy to inform the public regarding water resource studies of the District. RPD-242 982 R584 250

Groundwater Division
Resource Planning Department
SOUTH FLORIDA WATER MANAGEMENT DISTRICT

TABLE OF CONTENTS

		PAGE
APPENDIX 1	Geologic Data	1
1-1	Data on Geologic Control Wells	2
1-2	Lithologic Logs	10
APPENDIX 2	Geophysical Logs	174
APPENDIX 3	Water Level Data	185
3-1	Water Level Data, Surficial Aquifer, Lee County	186
3-2	Water Level Data, Sandstone Aquifer, Lee County	188
3-3	Water Level Data, Mid-Hawthorn Aquifer, Lee County	190
3-4	Water Level Data, Lower Hawthorn Aquifer, Lee County...	192
APPENDIX 4	Water Quality Data	194
4-1	Water Quality Data, Surficial Aquifer, Lee County.....	195
4-2	Water Quality Data, Sandstone Aquifer, Lee County.....	198
4-3	Water Quality Data, Mid-Hawthorn Aquifer, Lee County...	200
4-4	Water Quality Data, Lower Hawthorn Aquifer, Lee County.	203
4-5	Water Quality Data, Lower Hawthorn/Tampa Producing Zone and Suwannee Aquifer, Lee County.....	206
APPENDIX 5	Data on Municipal Water Supply Wellfields in Lee County, Florida	209

APPENDIX 1

Geologic Data

APPENDIX 1-1: DATA ON GEOLOGIC CONTROL WELLS

<u>WELL NUMBER, PLATE 1 ATLAS</u>	<u>SFWM D WELL NUMBER</u>	<u>USGS WELL NUMBER</u>	<u>FLA. BOG WELL NUMBER</u>	<u>TWP RNG SEC</u>
1	W-LE024	L-687	W-7342	43S 21E 26
2	W-LE005	L-651		43S 22E 13AB
3	WA-127			43S 23E 19BB
4	W-LE012	L-653		43S 23E 15AB
5		L-642		43S 24E 04CC
6	WA-64			43S 24E 16BB
7	WA-11			43S 24E 33DC
8		L-633		43S 25E 07A
9	WA-44			44S 25E 3AB
10	W-LE003	L-641		43S 25E 36DA
11		L-632		43S 25E 13A
12	W-LE007			43S 26E 6CC

<u>LATITUDE LONGITUDE</u>	<u>DEPTH (FT.)</u>	<u>CASING (FT./IN.)</u>	<u>LITHOLOGY AVAILABLE</u>	<u>GEOPHYSICS* AVAILABLE</u>
26°43'23"N 82°15'34"W	575	141' 6"	X	G, E
26°44'18"N 81°59'25"W	195	n/a	X	G, E
26°43'28"N 82°02'22"W	685	183' 6"		G, E, F, FR, T, ΔT, SP, C
26°44'18"N 81°59'25"W	210	n/a	X	G, E
26°45'37"N 81°55'22"W	210	n/a		G, E
26°44'06"N 81°54'40"W	769	150' 4"		G, C, E, SP
26°41'10"N 81°55'05"W	590	162' 5"		G, C, E, F, FR, T, ΔT, SP
26°45'11"N 81°51'03"W	300	n/a		G, E
26°41'05"N 81°47'55"W	390	145' 5"		G, C, F, T, ΔT, SP
26°41'41"N 81°46'29"W	535	n/a	X	G, E
26°44'17"N 81°46'34"W	390	n/a		G, E
26°45'27"N 81°44'20"W	2150	542' 12"	X	G, E, C, F, N, A, FR, SP, T, ΔT

APPENDIX 1-1: DATA ON GEOLOGIC CONTROL WELLS (Continued)

<u>WELL NUMBER, PLATE 1 ATLAS</u>	<u>SFWMD WELL NUMBER</u>	<u>USGS WELL NUMBER</u>	<u>FLA. BOG WELL NUMBER</u>	<u>TWP RNG SEC</u>
13	WA-77			43S 26E 26BB
14	W-LE002	L-628		43S 27E 28AC
15	WA-34			43S 28E 27BB
16		L-630		43S 27E 10C
17	W-LE022			42S 27E 10DD
18	W-LE015			44S 21E 5
19	W-LE021			45S 21E 5
20	W-LE014			44S 22E 6DC
21		L-665		44S 22E 33D
22	L-3004D			44S 22E 17CC
23	WA-54			44S 23E 21CD

<u>LATITUDE LONGITUDE</u>	<u>DEPTH (FT.)</u>	<u>CASING (FT./IN.)</u>	<u>LITHOLOGY AVAILABLE</u>	<u>GEOPHYSICS* AVAILABLE</u>
26 42'55"N 81 40'42"W	699	190' 4"		G, E, C, SP
26 42'12"N 81 37'50"W	435'	n/a	X	G, E
26 42'50"N 81 37'03"W	560	107' 6"		G, E, C, FR, T, ΔT, SP
26 44'22"N 81 36'25"W	540	n/a		G, E
26 44'33"N 81 36'06"W	1200	346' 8"	X	SP, FR, F, G, E, C, N, T, ΔT
26 39'44"N 82 12'43"W	345	n/a	X	
26 35'55"N 82 13'02"W	300	n/a	X	
26 40'02"N 82 11'00"W	963	360' 9.8"	X	G, E, C, N, T, ΔT, SP
26 35'30"N 82 06'51"W	270	n/a		G, E
26 38'81"N 82 02'27"W	778	450' 9.8"		E, C, F, N, G, T, ΔT
26 37'18"N 82 00'50"W	599	121' 5.5"		G, C, E, SP

APPENDIX 1-1: DATA ON GEOLOGIC CONTROL WELLS (Continued)

<u>WELL NUMBER, PLATE 1 ATLAS</u>	<u>SFWM WELL NUMBER</u>	<u>USGS WELL NUMBER</u>	<u>FLA. BOG WELL NUMBER</u>	<u>TWP RNg SEC</u>
24	W-LE013	L-648		44S 23E 28BB
25	WA-68			44S 24E 9BC
26	WA-28			44S 25E 17BA
27	WA-70			44S 25E 16CC
28	WA-129			44S 25E 3BC
29	WA-45			44S 25E 22DD
30	WA-35			44S 26E 7BA
31	WA-21			44S 26E 19DB
32		L-612		44S 26E 28D
33		L-624		44S 27E 18C
34	W-LE025		1014	46S 27E 29DA

<u>LATITUDE LONGITUDE</u>	<u>DEPTH (FT.)</u>	<u>CASING (FT./IN.)</u>	<u>LITHOLOGY AVAILABLE</u>	<u>GEOPHYSICS* AVAILABLE</u>
26°36'54"N 82°00'54"W	195	n/a	X	G, E
26°39'27"N 81°54'56"W	1012	144' 8"		G, C, E
26°39'10"N 81°50'05"W	596	155' 4"		G, C, E, T, ΔT, SP
26°38'40"N 81°49'23"W	857	126' 6"		G, C, E, F
26°40'29"N 81°48'02"W	814	80' 5"		G, C, E, FR, T, ΔT, SP
26°37'57"N 81°37'35"W	518	119' 5.5"		G, C, E, F, SP
26°40'07"N 81°45'15"W	742	98' 5"		G, C, E, FR, T, ΔT, SP
26°38'15"N 81°43'40"W	780	195' 5.5"		G, C, E, FR, T, ΔT, SP
26°37'00"N 81°42'54"W	300	n/a		G, E
26°38'34"N 81°39'43"W	495	n/a		G, E
26°30'52"N 81°41'46"W	1100	n/a	X	

APPENDIX 1-1: DATA ON GEOLOGIC CONTROL WELLS (Continued)

<u>WELL NUMBER, PLATE 1 ATLAS</u>	<u>SFWMD WELL NUMBER</u>	<u>USGS WELL NUMBER</u>	<u>FLA. BOG WELL NUMBER</u>	<u>TWP RNG SEC</u>
35		L-623		44S 27E 28A
36	W-LE009	L-625		44S 27E 09D
37	WA-12			44S 27E 11CC
38		L-627		44S 27E 02B
39	WA-27			44S 27E 12
40	W-LE006	L-2525		45S 22E 27AB
41	WA-85			43S 25E 36CD
42	WA-73			45S 24E 29BB
43	WA-99			45S 24E 28AC
44	WA-46 W-LE018			45S 24E 17BB
45	WA-98			45S 24E 3CD

<u>LATITUDE LONGITUDE</u>	<u>DEPTH (FT.)</u>	<u>CASING (FT./IN.)</u>	<u>LITHOLOGY AVAILABLE</u>	<u>GEOPHYSICS* AVAILABLE</u>
26°37'38"N 81°37'29"W	340	n/a		G, E
26°39'27"N 81°36'50"W	540	n/a	X	G, E
26°39'32"N 81°35'46"W	760	115' 6"		G, C, E, FR, T, ΔT, SP
26°40'59"N 81°34'58"W	480	n/a		G, E
26°39'30"N 81°33'57"W	852	120' 6"		C, E, FR, T, ΔT, SP
26°31'17"N 82°05'10"W	650	n/a	X	G, E
26°31'37"N 81°57'23"W	916	162' 6"		G, C, E, FR, T, ΔT, SP
26°32'14"N 81°55'13"W	874	125' 4"		C, E, G, SP
26°31'48"N 81°55'00"W	966	192' 6"		C, F, E, N, G, FR, T, ΔT SP
26°33'16"N 81°55'15"W	620	n/a	X	G, E, C, T, SP
26°34'56"N 81°53'45"W	920	114'		T, ΔT, SP, C, F, E, G, FR

APPENDIX 1-1: DATA ON GEOLOGIC CONTROL WELLS (Continued)

<u>WELL NUMBER, PLATE 1 ATLAS</u>	<u>SFWMD WELL NUMBER</u>	<u>USGS WELL NUMBER</u>	<u>FLA. BOG WELL NUMBER</u>	<u>TWP RNG SEC</u>
46	WA-111			45S 24E 22CB
47	WA-15			45S 24E 27BC
48	WA-39			45S 25E 19AD
49	W-LE008		W-9310	45S 25E 35A
50		L-661		45S 25E 14B
51		L-652		44S 26E 05A
52		L-613		45S 27E 07B
53	WA-25			45S 27E 5AB
54	W-LE001	L-2063		45S 27E 33D
55	W-LE026		W-14011	46S 52E 01
56	W-LE004			46S 22E 28AB
57	WA-48			46S 24E 7BB

<u>LATITUDE LONGITUDE</u>	<u>DEPTH (FT.)</u>	<u>CASING (FT./IN.)</u>	<u>LITHOLOGY AVAILABLE</u>	<u>GEOPHYSICS* AVAILABLE</u>
26°33'03"N 81°53'26"W	901	135		T, ΔT, SP, C, F, E, G, FR
26°31'38"N 81°53'45"W	360	130' 4"		C, E, G, FR, T, ΔT, SP
26°32'52"N 81°50'49"W	481	130' 6"		G, E, C, FR, T, ΔT, SP
26°31'36"N 81°46'54"W	1126	n/a	X	
26°33'52"N 81°46'42"W	270	n/a		G, E
26°41'01"N 81°44'30"W	598	n/a		G, E
26°34'59"N 81°38'45"W	360	n/a		G, E
26°35'55"N 81°37'50"W	966	126' 4"		G, E, C, T, ΔT, SP
26°30'53"N 81°36'37"W	1340	n/a	X	G, E
	635	n/a	X	
	774	660	X	G
26°29'38"N 81°56'21"W	706	155' 6"		G, E, C, SP

APPENDIX 1-1: DATA ON GEOLOGIC CONTROL WELLS (Continued)

<u>WELL NUMBER, PLATE 1 ATLAS</u>	<u>SFWM D WELL NUMBER</u>	<u>USGS WELL NUMBER</u>	<u>FLA. BOG WELL NUMBER</u>	<u>TWP RNG SEC</u>
58		L-638		46S 24E 07B
59		L-608		46S 25E 7CD
60		L-987		46S 25E 10
61		L-607		46S 25E 33AC
62	WA-105			46S 25E 27BC
63	L-3001D			46S 25E 27CA
64		L-986		46S 25E 35
65		L-989		46S 26E 6CC
66		L-988		46S 26E 16
67	W-LE019	L-2183		46S 26E 21BA
68	W-LE020		W-14072	46S 25E 15CC
69	W-LE010	L-1984		46S 26E 22B

<u>LATITUDE LONGITUDE</u>	<u>DEPTH (FT.)</u>	<u>CASING (FT./IN.)</u>	<u>LITHOLOGY AVAILABLE</u>	<u>GEOPHYSICS* AVAILABLE</u>
26°29'14"N 81°56'07"W	300	n/a		G, E
26°28'41"N 81°50'47"W	320	n/a		G, E
26°29'00"N 81°47'55"W	240	n/a		G, E
26°25'51"N 81°49'02"W	235	n/a		G, E
26°26'25"N 81°48'02"W	828	198' 4"		C, E, G, FR, T, ΔT, SP
26°26'13"N 81°47'46"W	818	181'		E, C, F, N, G, T, ΔT, SP
26°25'43"N 81°46'54"W	285	n/a		G, E
26°29'34"N 81°45'22"W	310	n/a		G, E
26°28'27"N 81°42'36"W	465	n/a		G, E
26°27'09"N 81°42'41"W		n/a	X	G
		n/a	X	
26°37'13"N 81°41'46"W	288	n/a	X	G, E

APPENDIX 1-1: DATA ON GEOLOGIC CONTROL WELLS (Continued)

<u>WELL NUMBER, PLATE 1 ATLAS</u>	<u>SFWMD WELL NUMBER</u>	<u>USGS WELL NUMBER</u>	<u>FLA. BOG WELL NUMBER</u>	<u>TWP RNG SEC</u>
70		L-602		25S 12E 26D
71		L-616		46S 26E 13A
72		L-620		46S 26E 1AA
73		L-617		46S 27E 30AA
74		L-614		46S 27E 27AA
75		L-604		47S 25E 17BA
76		L-601		47S 25E 15AD
77		L-603		47S 25E 34AA
78	W-LE011	L-605		47S 26E 19B
79	W-LE017		W-9324	47S 26E 13CA
80		L-600		48S 27E 5AA

<u>LATITUDE LONGITUDE</u>	<u>DEPTH (FT.)</u>	<u>CASING (FT./IN.)</u>	<u>LITHOLOGY AVAILABLE</u>	<u>GEOPHYSICS* AVAILABLE</u>
26°25'12" N 81°41'53" W	475	n/a		G, E
26°28'30" N 81°40'06" W	345	n/a		G, E
26°30'07" N 81°40'07" W	470	n/a		G, E
26°26'59" N 81°39'36" W	340	n/a		G, E
26°27'02" N 81°36'42" W	380	n/a		G, E
26°23'13" N 81°49'36" W	300	n/a		G, E
26°23'12" N 81°47'57" W	265	n/a		G, E
26°20'47" N 81°48'05" W	345			G, E
26°22'15" N 81°44'19" W	585	n/a	X	G, E
26°23'12" N 81°42'15" W		n/a	X	
26°19'52" N 81°44'19" W	525	n/a	X	G, E

APPENDIX 1-1: DATA ON GEOLOGIC CONTROL WELLS (Continued)

<u>WELL NUMBER, PLATE 1 ATLAS</u>	<u>SFWM D WELL NUMBER</u>	<u>USGS WELL NUMBER</u>	<u>FLA. BOG WELL NUMBER</u>	<u>TWP RNG SEC</u>
81	LE-023			45S 26E 34B

*C = Caliper

G = Natural Gamma

E = 16", 64" Normal and/or 6' Lateral Resistivity

FR = Fluid Resistivity

T = Temperature

ΔT = Temperature Differential

N = Neutron

A = Acoustic

SP = Spontaneous Potential

<u>LATITUDE</u> <u>LONGITUDE</u>	<u>DEPTH</u> <u>(FT.)</u>	<u>CASING</u> <u>(FT./IN.)</u>	<u>LITHOLOGY</u> <u>AVAILABLE</u>	<u>GEOPHYSICS*</u> <u>AVAILABLE</u>
26°37'42"N 81°38'45"W	1350	n/a	X	

APPENDIX 1-2

Lithologic Logs

SOUTH FLORIDA WMD - LITHO LOG PRINTOUT

W-LE001

LEE CO. T45S R27E SEC 33CD 26 30 53 N 81 36 37 W
 TOTAL DEPTH- 1340 FT. ELEV.- 30 FT. 90 SAMPLES- 0- 1340 FT.
 COMPLETED- 81.03.27 DEPTH WORKED 1340 FT.

OTHER GEOPHYSICAL LOGS AVAILABLE -

GAMMA
 ELECTRIC

WELL NAME-

USGS WELL L2063 - ALLEN BAUM

REMARKS-

WORKED BY MIKE KNAPP, JAN. 1981, SAMPLE QUAL FAIR.

HYDROGEOLOGIC UNITS

0.0- 125.0 SURFICIAL AQUIFER
 125.0- 190.0 UPPER HAWTHORN CONFINING ZONE
 190.0- 330.0 SANDSTONE AQUIFER
 330.0- 395.0 MID-HAWTHORN CONFINING ZONE
 395.0- 475.0 MID-HAWTHORN AQUIFER
 680.0- 815.0 LOWER HAWTHORN / TAMPA PRODUCING ZONE
 815.0- 1220.0 SUWANNEE AQUIFER

STRATIGRAPHIC FORMATIONS -

0.0- 10.0 UNDIFFERENTIATED SAND AND CLAY
 10.0- 45.0 CALOUSAHATCHEE FORMATION
 45.0- 125.0 CCHCPEE LIMESTONE MEMBER OF TAMIAMI FORMATION
 125.0- 680.0 HAWTHORN FORMATION
 680.0- 815.0 TAMPA LIMESTONE *
 815.0- 1220.0 SUWANNEE LIMESTONE
 1220.0- 1340.0 CRYSTAL RIVER FORMATION

LITHOLOGIC LOG

W-LE001 . LEE CO. T45S, R27E, SEC 33CD

0.0- 5.0 SAND, WHITE TO VERY LIGHT GRAY, 30% POROSITY, INTERGRANULAR,
 GRAIN SIZE: FINE, RANGE: VERY FINE TO COARSE, SUB-ANGULAR,
 MEDIUM SPHERICITY, UNCONSOLIDATED, 10% MICRITE, MOLLUSKS,
 5.0- 10.0 AS ABOVE,
 10.0- 17.0 SHELL BED, VERY LIGHT GRANGE, 20% POROSITY, INTERGRANULAR,
 POOR INDURATION, CLAY CEMENT, MICRITE CEMENT, 0% CLAY, 10%
 MICRITE, 35% QUARTZ SAND, MOLLUSKS,
 17.0- 28.0 SHELL BED, WHITE, 20% POROSITY, INTERGRANULAR, POOR
 INDURATION, CLAY CEMENT, MICRITE CEMENT, 0% CLAY, 10%
 MICRITE, 10% QUARTZ SAND, MOLLUSKS,

Note: this unit is included as part of the Hawthorn Formation in this report.

LITHOLOGIC LOG
W-LE001 .

LEE CO. T45S, R27E, SEC 3300

- 28.0- 39.0 SANDSTONE, VERY LIGHT ORANGE TO WHITE, 18% POROSITY, INTERGRANULAR, GRAIN SIZE: FINE, RANGE: VERY FINE TO COARSE, SUB-ANGULAR, MEDIUM SPHERICITY, POOR INDURATION, MICRITE CEMENT, 15% MICRITE, MULLUSKS,
- 39.0- 45.0 AS ABOVE,
- 45.0- 50.0 LIMESTONE, VERY LIGHT ORANGE, 16% POROSITY, INTERGRANULAR, GRAIN TYPE: MICRITE, BIOGENIC, CRYSTALS, 30% ALLOCHEMICAL CONSTITUENTS, GRAIN SIZE: MICROCRYSTALLINE, RANGE: MICROCRYSTALLINE TO COARSE, MODERATE INDURATION, MICRITE CEMENT, SPARRY CALCITE CEMENT, 20% QUARTZ SAND, 01% PHOSPHATIC SAND, MULLUSKS,
- 50.0- 85.0 AS ABOVE,
- 85.0- 103.0 LIMESTONE, VERY LIGHT ORANGE TO WHITE, 15% POROSITY, INTERGRANULAR, MOLDIC, GRAIN TYPE: MICRITE, BIOGENIC, CRYSTALS, 30% ALLOCHEMICAL CONSTITUENTS, GRAIN SIZE: MICROCRYSTALLINE, RANGE: MICROCRYSTALLINE TO COARSE, MODERATE INDURATION, MICRITE CEMENT, SPARRY CALCITE CEMENT, 08% QUARTZ SAND, 01% PHOSPHATIC SAND, MULLUSKS,
- 103.0- 125.0 AS ABOVE,
- 125.0- 140.0 DULC-SILT, GREENISH GRAY, 12% POROSITY, INTERGRANULAR, LOW PERMEABILITY, POOR INDURATION, DOLUMITE CEMENT, MICRITE CEMENT, CLAY CEMENT, 30% MICRITE, 03% CLAY, 02% PHOSPHATIC SAND, 10% QUARTZ SAND, MULLUSKS,
- 140.0- 170.0 AS ABOVE,
- 170.0- 180.0 LIMESTONE, GREENISH GRAY TO VERY LIGHT ORANGE, 13% POROSITY, INTERGRANULAR, GRAIN TYPE: MICRITE, BIOGENIC, CRYSTALS, 40% ALLOCHEMICAL CONSTITUENTS, GRAIN SIZE: MICROCRYSTALLINE, RANGE: MICROCRYSTALLINE TO COARSE, MODERATE INDURATION, MICRITE CEMENT, DOLUMITE CEMENT, SPARRY CALCITE CEMENT, 20% DOLUMITE, 06% QUARTZ SAND, 01% PHOSPHATIC SAND, MULLUSKS,
- 180.0- 190.0 AS ABOVE,
- 190.0- 200.0 SANDSTONE, VERY LIGHT ORANGE TO GREENISH GRAY, 18% POROSITY, INTERGRANULAR, GRAIN SIZE: FINE, RANGE: VERY FINE TO COARSE, SUB-ANGULAR, MEDIUM SPHERICITY, POOR INDURATION, MICRITE CEMENT, DOLUMITE CEMENT, 15% MICRITE, 15% DOLUMITE, MULLUSKS, CORAL,
- 200.0- 255.0 AS ABOVE,
- 255.0- 265.0 DOLUMITE, GREENISH GRAY, 12% POROSITY, INTERGRANULAR, MOLDIC, 50-90% ALTERED, EUMEDRAL, GRAIN SIZE: VERY FINE, RANGE: VERY FINE TO MICROCRYSTALLINE, MODERATE INDURATION, DOLUMITE CEMENT, MICRITE CEMENT, 30% MICRITE, 25% QUARTZ SAND, MULLUSKS, FOSSIL MOLDS,

LITHOLOGIC LOG

W-LE001 .

LEE CO. T45S, R27E, SEC 33CD

265.0- 275.0 AS ABOVE,

275.0- 285.0 SANDSTONE, GREENISH GRAY TO VERY LIGHT ORANGE, 15% POROSITY, INTERGRANULAR, GRAIN SIZE: FINE, RANGE: VERY FINE TO COARSE, SUB-ANGULAR, MEDIUM SPHERICITY, MODERATE INDURATION, MICRITE CEMENT, DOLLOMITE CEMENT, 20% MICKITE, 01% PHOSPHATIC SAND, 30% DOLLOMITE, MOLLUSKS,

285.0- 330.0 AS ABOVE,

330.0- 340.0 SAND, GREENISH GRAY, 20% POROSITY, INTERGRANULAR, GRAIN SIZE: FINE, RANGE: VERY FINE TO COARSE, SUB-ANGULAR, MEDIUM SPHERICITY, POOR INDURATION, DOLLOMITE CEMENT, 15% DOLLOMITE, 03% PHOSPHATIC SAND, MOLLUSKS,

340.0- 350.0 AS ABOVE,

350.0- 375.0 SAND, GREENISH GRAY TO DARK GRAYISH YELLOW, 15% POROSITY, INTERGRANULAR, GRAIN SIZE: FINE, RANGE: VERY FINE TO COARSE, SUB-ANGULAR, MEDIUM SPHERICITY, POOR INDURATION, DOLLOMITE CEMENT, CLAY CEMENT, 02% CLAY, 01% PHOSPHATIC GRAVEL, 03% PHOSPHATIC SAND, 15% DOLLOMITE, MOLLUSKS,

375.0- 395.0 DOLLOMITE, VERY LIGHT ORANGE TO GRAYISH ORANGE, 15% POROSITY, INTERGRANULAR, MULDIC, 50-90% ALTERED, ELHEDRAL, GRAIN SIZE: VERY FINE, RANGE: VERY FINE TO MICROCRYSTALLINE, GOOD INDURATION, DOLLOMITE CEMENT, MICKITE CEMENT, 35% MICRITE, 01% PHOSPHATIC SAND, 03% QUARTZ SAND, MOLLUSKS, FOSSIL MOLDS,

SAMPLE IS A MIXTURE OF SAND (50%) AND DOLLOMITE

395.0- 435.0 AS ABOVE,

435.0- 445.0 LIMESTONE, VERY LIGHT ORANGE TO GREENISH GRAY, 12% POROSITY, INTERGRANULAR, GRAIN TYPE: MICRITE, CRYSTALS, BIOGENIC, 15% ALLOCHEMICAL CONSTITUENTS, GRAIN SIZE: MICROCRYSTALLINE, RANGE: MICROCRYSTALLINE TO COARSE, MODERATE INDURATION, DOLLOMITE CEMENT, MICKITE CEMENT, 20% DOLLOMITE, 01% PHOSPHATIC SAND, 03% QUARTZ SAND, MOLLUSKS, FOSSIL MOLDS,

445.0- 475.0 AS ABOVE,

475.0- 480.0 DELU-SILT, GREENISH GRAY TO DARK GRAYISH YELLOW, 12% POROSITY, INTERGRANULAR, LG. PERMEABILITY, POOR INDURATION, DOLLOMITE CEMENT, MICKITE CEMENT, CLAY CEMENT, 01% CLAY, 25% MICRITE, 20% QUARTZ SAND, 06% PHOSPHATIC SAND, SHARK TEETH, MOLLUSKS,

480.0- 500.0 AS ABOVE,

LITHOLOGIC LOG
W-LE001 .

LEE CO. T45S, R27E, SEC 33CD

- 500.0- 510.0 DOLOMITE, VERY LIGHT ORANGE TO WHITE, 12% POROSITY, INTERGRANULAR, 50-90% ALTERED, EUBEDRAL, GRAIN SIZE: VERY FINE, RANGE: VERY FINE TO MICROCRYSTALLINE, MODERATE INDURATION, DOLOMITE CEMENT, MICRITE CEMENT, 35% MICRITE, 04% PHOSPHATIC SAND, 03% QUARTZ SAND, MOLLUSKS, ECHINID,
- 510.0- 525.0 AS ABOVE,
- 525.0- 540.0 LIMESTONE, VERY LIGHT ORANGE TO GREENISH GRAY, 15% POROSITY, INTERGRANULAR, MOLDIC, GRAIN TYPE: MICRITE, CRYSTALS, BIOGENIC, 25% ALLOCHEMICAL CONSTITUENTS, GRAIN SIZE: MICROCRYSTALLINE, RANGE: MICROCRYSTALLINE TO COARSE, MODERATE INDURATION, MICRITE CEMENT, DOLOMITE CEMENT, 15% DOLOMITE, 02% PHOSPHATIC SAND, 02% QUARTZ SAND, MOLLUSKS,
- 540.0- 560.0 DOLO-SILT, GREENISH GRAY TO DARK GRAYISH YELLOW, 10% POROSITY, INTERGRANULAR, LOW PERMEABILITY, PLGR INDURATION, DOLOMITE CEMENT, MICRITE CEMENT, CLAY CEMENT, 30% MICRITE, 04% CLAY, 04% PHOSPHATIC SAND, 01% PHOSPHATIC GRAVEL, SHARK TEETH,
- 560.0- 570.0 LIMESTONE, WHITE TO GREENISH GRAY, 12% POROSITY, INTERGRANULAR, GRAIN TYPE: MICRITE, CRYSTALS, BIOGENIC, 20% ALLOCHEMICAL CONSTITUENTS, GRAIN SIZE: MICROCRYSTALLINE, RANGE: MICROCRYSTALLINE TO MEDIUM, MODERATE INDURATION, MICRITE CEMENT, DOLOMITE CEMENT, 15% DOLOMITE, 03% PHOSPHATIC SAND, 01% QUARTZ SAND, MOLLUSKS, BRYOZOA,
- 570.0- 590.0 AS ABOVE,
- 590.0- 600.0 DOLOMITE, WHITE TO GREENISH GRAY, 12% POROSITY, INTERGRANULAR, 50-90% ALTERED, EUBEDRAL, GRAIN SIZE: VERY FINE, RANGE: VERY FINE TO MICROCRYSTALLINE, MODERATE INDURATION, DOLOMITE CEMENT, MICRITE CEMENT, 40% MICRITE, 02% PHOSPHATIC SAND, 01% QUARTZ SAND, MOLLUSKS, CORAL,
- 600.0- 645.0 AS ABOVE,
- 645.0- 665.0 DOLOMITE, VERY LIGHT ORANGE TO GREENISH GRAY, 14% POROSITY, INTERGRANULAR, 50-90% ALTERED, EUBEDRAL, GRAIN SIZE: VERY FINE, RANGE: VERY FINE TO MICROCRYSTALLINE, MODERATE INDURATION, DOLOMITE CEMENT, MICRITE CEMENT, 11% MICRITE, SUCROSIC, MOLLUSKS,
- 665.0- 680.0 AS ABOVE,
- 680.0- 695.0 LIMESTONE, WHITE, 12% POROSITY, INTERGRANULAR, GRAIN TYPE: MICRITE, CRYSTALS, BIOGENIC, 15% ALLOCHEMICAL CONSTITUENTS, GRAIN SIZE: MICROCRYSTALLINE, RANGE: MICROCRYSTALLINE TO MEDIUM, MODERATE INDURATION, MICRITE CEMENT, DOLOMITE CEMENT, SPARKY CALCITE CEMENT, 10% DOLOMITE, 04% QUARTZ SAND, MOLLUSKS, ECHINID,
- 695.0- 704.0 AS ABOVE,

LITHOLOGIC LOG

W-LE001 .

LEE CO. T45S, R27E, SEC 33CD

704.0- 740.0 LIMESTONE, WHITE, 14% POROSITY, INTERGRANULAR, GRAIN TYPE: MICRITE, CRYSTALS, BIOGENIC, 45% ALLOCHEMICAL CONSTITUENTS, GRAIN SIZE: MICROCRYSTALLINE, RANGE: MICROCRYSTALLINE TO COARSE, MODERATE INDURATION, MICRITE CEMENT, SPARRY CALCITE CEMENT, 01% PHOSPHATIC SAND, 04% QUARTZ SAND, MOLLUSKS, ECHINOID, CORAL, BENTHONIC FORAMINIFERA,

SCIRITIES

740.0- 760.0 LIMESTONE, VERY LIGHT ORANGE, 14% POROSITY, INTERGRANULAR, GRAIN TYPE: MICRITE, CRYSTALS, BIOGENIC, 60% ALLOCHEMICAL CONSTITUENTS, GRAIN SIZE: FINE, RANGE: MICROCRYSTALLINE TO COARSE, GOOD INDURATION, MICRITE CEMENT, DOLOMITE CEMENT, 10% DOLUMITE, 05% QUARTZ SAND, MOLLUSKS, ECHINOID, CORAL, BENTHONIC FORAMINIFERA,

760.0- 800.0 AS ABOVE,

800.0- 810.0 SAND, WHITE, 35% POROSITY, INTERGRANULAR, GRAIN SIZE: FINE, RANGE: VERY FINE TO MEDIUM, SUB-ANGULAR, MEDIUM SPHERICITY, UNCONSOLIDATED, 10% MICRITE, BENTHONIC FORAMINIFERA,

810.0- 815.0 SILD-SILT, GREENISH GRAY TO DARK GRAYISH YELLOW, 10% POROSITY, INTERGRANULAR, LOW PERMEABILITY, POOR INDURATION, DOLUMITE CEMENT, CLAY CEMENT, 15% CLAY, 05% PHOSPHATIC SAND, 01% PHOSPHATIC GRAVEL, BENTHONIC FORAMINIFERA, SHARK TEETH,

815.0- 820.0 SAMPLE IS A MIXTURE OF GREEN DOLU/CLAY AND LIMESTONE

820.0- 830.0 LIMESTONE, VERY LIGHT ORANGE, 15% POROSITY, INTERGRANULAR, GRAIN TYPE: MICRITE, BIOGENIC, CRYSTALS, 75% ALLOCHEMICAL CONSTITUENTS, GRAIN SIZE: MEDIUM, RANGE: MICROCRYSTALLINE TO COARSE, GOOD INDURATION, MICRITE CEMENT, DOLOMITE CEMENT, 10% DOLUMITE, 02% QUARTZ SAND, BENTHONIC FORAMINIFERA, ECHINOID, MOLLUSKS, CORAL, BRYOZOA,

MILLIOLIDS

830.0- 880.0 AS ABOVE,

880.0- 890.0 LIMESTONE, VERY LIGHT ORANGE, 14% POROSITY, INTERGRANULAR, GRAIN TYPE: MICRITE, BIOGENIC, CRYSTALS, 60% ALLOCHEMICAL CONSTITUENTS, GRAIN SIZE: FINE, RANGE: MICROCRYSTALLINE TO COARSE, GOOD INDURATION, MICRITE CEMENT, SPARRY CALCITE CEMENT, 02% QUARTZ SAND, BENTHONIC FORAMINIFERA, MOLLUSKS, ECHINOID, BRYOZOA, CORAL,

890.0- 910.0 AS ABOVE WITH SOME PHOS.

LITHOLOGIC LOG
W-LE001 .

LEE CO. T45S, R27E, SEC 33CD

- 910.0- 920.0 LIMESTONE, VERY LIGHT ORANGE, 14% POROSITY, INTERGRANULAR, GRAIN TYPE: MICRITE, BIOGENIC, CRYSTALS, 50% ALLOCHEMICAL CONSTITUENTS, GRAIN SIZE: MICROCRYSTALLINE, RANGE: MICROCRYSTALLINE TO COARSE, GOOD INDURATION, MICRITE CEMENT, SPARRY CALCITE CEMENT, DOLOMITE CEMENT, 10% DOLOMITE, 06% QUARTZ SAND, 01% PHOSPHATIC SAND, BENTHONIC FORAMINIFERA, MOLLUSKS, ECHINOID,
- 920.0- 960.0 AS ABOVE,
- 960.0- 1000.0 NO SAMPLE,
- 1000.0- 1022.0 SAND, WHITE, 35% POROSITY, INTERGRANULAR, GRAIN SIZE: FINE, RANGE: VERY FINE TO COARSE, SUB-ANGULAR, MEDIUM SPHERICITY, UNCONSOLIDATED, 10% MICRITE, 03% PHOSPHATIC SAND, BENTHONIC FORAMINIFERA,
- 1022.0- 1060.0 LIMESTONE, VERY LIGHT ORANGE, 14% POROSITY, INTERGRANULAR, GRAIN TYPE: MICRITE, CRYSTALS, BIOGENIC, 60% ALLOCHEMICAL CONSTITUENTS, GRAIN SIZE: FINE, RANGE: MICROCRYSTALLINE TO MEDIUM, GOOD INDURATION, MICRITE CEMENT, BENTHONIC FORAMINIFERA, BRYOZOA,
- SAND, WHITE, 35% POROSITY, INTERGRANULAR, GRAIN SIZE: FINE, RANGE: VERY FINE TO COARSE, SUB-ANGULAR, MEDIUM SPHERICITY, UNCONSOLIDATED, 03% PHOSPHATIC SAND,
- SAMPLE IS A MIXTURE OF SAND AND LIMESTONE (CAVINGS?)
- 1060.0- 1080.0 AS ABOVE,
- 1080.0- 1100.0 LIMESTONE, VERY LIGHT ORANGE, 14% POROSITY, INTERGRANULAR, GRAIN TYPE: MICRITE, CRYSTALS, BIOGENIC, 75% ALLOCHEMICAL CONSTITUENTS, GRAIN SIZE: FINE, RANGE: MICROCRYSTALLINE TO MEDIUM, GOOD INDURATION, MICRITE CEMENT, 04% QUARTZ SAND, 02% PHOSPHATIC SAND, MOLLUSKS, BENTHONIC FORAMINIFERA, BRYOZOA, ECHINOID,
- 1100.0- 1142.0 AS ABOVE WITH SOME GREEN DOLO/CLAY AND GRAVEL SIZE PHOS.
- 1142.0- 1200.0 AS ABOVE,
- 1200.0- 1220.0 MUD-SILT, GREENISH GRAY TO DARK GRAYISH YELLOW, 10% POROSITY, INTERGRANULAR, LGW PERMEABILITY, POOR INDURATION, DOLOMITE CEMENT, MICRITE CEMENT, CLAY CEMENT, 10% CLAY, 30% MICRITE, 10% PHOSPHATIC SAND, 01% PHOSPHATIC GRAVEL, BENTHONIC FORAMINIFERA, BRYOZOA,
- 1220.0- 1340.0 AS ABOVE W/ MANY OCALA FORAMS (UPERCULINOIDES MOODYSBR.)

SOUTH FLORIDA WMD - LITHE LOG PRINTOUT

W-LE002

LEE CO. T43S R27E SEC 28AC 26 42 12 N 81 37 50 W
 TOTAL DEPTH- 435 FT. ELEV.- 19 FT. SAMPLES- - FT.
 COMPLETED- . . DEPTH WORKED 435 FT.

OTHER GEOPHYSICAL LOGS AVAILABLE -

ELECTRIC
 GAMMA

WELL NAME-
 USGS LB28 (MOBILE)
 REMARKS-
 MIKE KNAPP, 12-16-80, SAMP. QUAL-GOOD.

HYDROGEOLOGIC UNITS

00.0- 30.0 SURFICIAL AQUIFER
 30.0- 65.0 UPPER HAWTHORN CONFINING ZONE
 65.0- 175.0 SANDSTONE AQUIFER
 175.0- 240.0 MID-HAWTHORN CONFINING ZONE
 240.0- 270.0 MID-HAWTHORN AQUIFER

STRATIGRAPHIC FORMATIONS -

0.0- 30.0 CUCHOPEE LIMESTONE MEMBER OF TAMiami FORMATION
 30.0- 435.0 HAWTHORN FORMATION

LITHOLOGIC LOG

W-LE002 . LEE CO. T43S, R27E, SEC 28AC

0.0- 10.0 LIMESTONE, WHITE, 10% POROSITY, INTERGRANULAR, GRAIN TYPE: MICRITE, CRYSTALS, 00% ALLOCHEMICAL CONSTITUENTS, GRAIN SIZE: MICROCRYSTALLINE, RANGE: MICROCRYSTALLINE TO CRYPTOCRYSTALLINE, GOOD INDURATION, MICRITE CEMENT, 03% QUARTZ SAND,
 10.0- 20.0 AS ABOVE,
 20.0- 30.0 LIMESTONE, MODERATE ORANGE PINK TO VERY LIGHT ORANGE, 10% POROSITY, INTERGRANULAR, GRAIN TYPE: MICRITE, CRYSTALS, 10% ALLOCHEMICAL CONSTITUENTS, GRAIN SIZE: MICROCRYSTALLINE, RANGE: MICROCRYSTALLINE TO CRYPTOCRYSTALLINE, MODERATE INDURATION, MICRITE CEMENT, DOLOMITE CEMENT, 15% DOLOMITE, 01% PHOSPHATIC SAND, 03% QUARTZ SAND,
 30.0- 45.0 DOLO-SILT, LIGHT OLIVE, 08% POROSITY, INTERGRANULAR, LOW PERMEABILITY, POOR INDURATION, DOLOMITE CEMENT, MICRITE CEMENT, CLAY CEMENT, 25% MICRITE, 10% CLAY, 03% PHOSPHATIC SAND, 03% QUARTZ SAND,
 45.0- 65.0 AS ABOVE WITH SOME COARSE PHUS(2%)

LITHOLOGIC LOG
W-LEG02 .

LEE CO. T43S, R27E, SEC 28AC

- 65.0- 75.0 SANDSTONE, LIGHT OLIVE TO WHITE, 10% POROSITY, INTERGRANULAR, GRAIN SIZE: MEDIUM, RANGE: VERY FINE TO COARSE, SUB-ANGULAR, MEDIUM SPHERICITY, GOOD INDURATION, DOLOMITE CEMENT, MICRITE CEMENT, CLAY CEMENT, 15% DOLOMITE, 20% MICRITE, 10% CLAY,
- 75.0- 90.0 AS ABOVE,
- 90.0- 105.0 LIMESTONE, VERY LIGHT ORANGE TO GRAYISH ORANGE, 15% POROSITY, INTERGRANULAR, MOLDIC, GRAIN TYPE: CRYSTALS, BIOGENIC, 10% ALLOCHEMICAL CONSTITUENTS, GRAIN SIZE: MICROCRYSTALLINE, RANGE: MICROCRYSTALLINE TO CRYPTOCRYSTALLINE, GOOD INDURATION, DOLOMITE CEMENT, MICRITE CEMENT, 35% DOLOMITE, 10% QUARTZ SAND, 01% PHOSPHATIC SAND, FOSSIL MOLS, MOLLUSKS,
- 105.0- 120.0 AS ABOVE,
- 120.0- 135.0 AS ABOVE,
- 135.0- 150.0 LIMESTONE, WHITE, 12% POROSITY, INTERGRANULAR, MOLDIC, GRAIN TYPE: CRYSTALS, BIOGENIC, 10% ALLOCHEMICAL CONSTITUENTS, GRAIN SIZE: MICROCRYSTALLINE, RANGE: MICROCRYSTALLINE TO CRYPTOCRYSTALLINE, MODERATE INDURATION, DOLOMITE CEMENT, MICRITE CEMENT, 35% DOLOMITE, 03% PHOSPHATIC SAND, FOSSIL MOLS, MOLLUSKS,
- 150.0- 175.0 AS ABOVE,
- 175.0- 180.0 LIMESTONE, WHITE TO YELLOWISH GRAY, 08% POROSITY, INTERGRANULAR, LOW PERMEABILITY, GRAIN TYPE: CRYSTALS, MICRITE, 00% ALLOCHEMICAL CONSTITUENTS, GRAIN SIZE: MICROCRYSTALLINE, RANGE: MICROCRYSTALLINE TO CRYPTOCRYSTALLINE, POOR INDURATION, MICRITE CEMENT, CLAY CEMENT, 04% CLAY, 06% QUARTZ SAND, 01% PHOSPHATIC SAND, MOLLUSKS,
- 180.0- 195.0 SAND, LIGHT OLIVE, 10% POROSITY, INTERGRANULAR, LOW PERMEABILITY, GRAIN SIZE: MEDIUM, RANGE: VERY FINE TO COARSE, SUB-ANGULAR, MEDIUM SPHERICITY, POOR INDURATION, MICRITE CEMENT, CLAY CEMENT, DOLOMITE CEMENT, 10% CLAY, 10% MICRITE, 10% DOLOMITE, 02% PHOSPHATIC SAND, MOLLUSKS,
- 195.0- 220.0 DOLO-SILT, LIGHT OLIVE, 08% POROSITY, INTERGRANULAR, LOW PERMEABILITY, POOR INDURATION, MICRITE CEMENT, CLAY CEMENT, DOLOMITE CEMENT, 25% MICRITE, 10% CLAY, 03% PHOSPHATIC SAND, 20% QUARTZ SAND, MOLLUSKS,
- 220.0- 225.0 AS ABOVE WITH INCREASE IN PHOS(10%)(RUBBLE ZONE)
- 225.0- 240.0 RUBBLE ZONE

LITHOLOGIC LOG
W-LE002 .

LEE CO. T43S, R27E, SEC 28AC

- 240.0- 255.0 LIMESTONE, WHITE, 12% POROSITY, INTERGRANULAR, GRAIN TYPE: CRYSTALS, MICRITE, 00% ALLOCHEMICAL CONSTITUENTS, GRAIN SIZE: MICROCRYSTALLINE, RANGE: MICROCRYSTALLINE TO CRYPTOCRYSTALLINE, MODERATE INDURATION, DOLOMITE CEMENT, MICRITE CEMENT, 35% DOLOMITE, 06% PHOSPHATIC SAND,
- 255.0- 270.0 DOLOMITE, YELLOWISH GRAY, 12% POROSITY, INTERGRANULAR, 50-90% ALTERED, EUBEDRAL, GRAIN SIZE: VERY FINE, RANGE: VERY FINE TO MICROCRYSTALLINE, MODERATE INDURATION, DOLOMITE CEMENT, MICRITE CEMENT, 35% MICRITE, 06% PHOSPHATIC SAND, 03% QUARTZ SAND,
- 270.0- 285.0 AS ABOVE WITH FRAGS OF GREEN CLAY
- 285.0- 320.0 SAMPLES AT 300, 315, AND 330 SAME AS 270.
- 330.0- 345.0 DOLO-SILT, LIGHT OLIVE, 10% POROSITY, INTERGRANULAR, LOW PERMEABILITY, POOR INDURATION, DOLOMITE CEMENT, MICRITE CEMENT, CLAY CEMENT, 30% MICRITE, 10% CLAY, 08% PHOSPHATIC SAND, 04% QUARTZ SAND, MOLLUSKS,
- 345.0- 360.0 AS ABOVE,
- 360.0- 375.0 AS ABOVE,
- 375.0- 390.0 LIMESTONE, VERY LIGHT ORANGE, 10% POROSITY, INTERGRANULAR, GRAIN TYPE: CRYSTALS, MICRITE, 00% ALLOCHEMICAL CONSTITUENTS, GRAIN SIZE: MICROCRYSTALLINE, RANGE: MICROCRYSTALLINE TO CRYPTOCRYSTALLINE, GOOD INDURATION, MICRITE CEMENT, DOLOMITE CEMENT, 30% DOLOMITE, 03% PHOSPHATIC SAND, 01% QUARTZ SAND, MOLLUSKS,
- 390.0- 405.0 DOLOMITE, VERY LIGHT ORANGE TO GRAYISH ORANGE, 11% POROSITY, INTERGRANULAR, MOLDIC, 50-90% ALTERED, EUBEDRAL, GRAIN SIZE: VERY FINE, RANGE: VERY FINE TO MICROCRYSTALLINE, MODERATE INDURATION, DOLOMITE CEMENT, MICRITE CEMENT, 20% MICRITE, SUCROSIC, FOSSIL MOLDS, MOLLUSKS,
- 405.0- 420.0 AS ABOVE,
- 420.0- 435.0 DOLOMITE, VERY LIGHT ORANGE TO LIGHT GRAY, 09% POROSITY, INTERGRANULAR, INTERCRYSTALLINE, LOW PERMEABILITY, 50-90% ALTERED, EUBEDRAL, GRAIN SIZE: VERY FINE, RANGE: VERY FINE TO MICROCRYSTALLINE, GOOD INDURATION, DOLOMITE CEMENT, MICRITE CEMENT, 10% MICRITE, 01% PHOSPHATIC SAND,

SOUTH FLORIDA WMD - LITHO LOG PRINTOUT

W-LE003

LEE CO. T435 R25E SEC 36DA 26 41 41 N 81 46 29 W
TOTAL DEPTH- 535 FT. ELEV.- 5 FT. SAMPLES- 0- 535 FT.
COMPLETED- 80.12.20 DEPTH WORKED 535 FT.

OTHER GEOPHYSICAL LOGS AVAILABLE -

GAMMA
ELECTRIC

WELL NAME-

USGS L641, MOBIL OIL

REMARKS-

WORKED BY MIKE KNAPP, DEC. 1980, SAMPLE QUALITY, GOOD.

HYDROGEOLOGIC UNITS

0.0- 30.0 SURFICIAL AQUIFER
30.0- 70.0 UPPER HAWTHORN CONFINING ZONE
70.0- 155.0 SANDSTONE AQUIFER
155.0- 180.0 MID-HAWTHORN CONFINING ZONE
180.0- 255.0 MID-HAWTHORN AQUIFER

STRATIGRAPHIC FORMATIONS -

0.0- 10.0 UNDIFFERENTIATED SAND AND CLAY
10.0- 30.0 GCHCPEE LIMESTONE MEMBER OF TAMiami FORMATION
30.0- 535.0 HAWTHORN FORMATION

LITHOLOGIC LOG

W-LE003 .

LEE CO. T435, R25E, SEC 36DA

0.0- 10.0 SAND, VERY LIGHT ORANGE, 25% POROSITY, INTERGRANULAR, GRAIN SIZE: MEDIUM, RANGE: VERY FINE TO COARSE, SUB-ANGULAR, MEDIUM SPHERICITY, UNCONSOLIDATED, 03% CLAY, 10% MICRITE, 02% PHOSPHATIC SAND, MOLLUSKS,
10.0- 20.0 LIMESTONE, VERY LIGHT ORANGE TO WHITE, 13% POROSITY, INTERGRANULAR, GRAIN TYPE: MICRITE, CRYSTALS, 00% ALLOCHEMICAL CONSTITUENTS, GRAIN SIZE: MICROCRYSTALLINE, RANGE: MICROCRYSTALLINE TO CRYPTOCRYSTALLINE, MODERATE INDURATION, MICRITE CEMENT, DOLOMITE CEMENT, 35% DOLOMITE, 06% PHOSPHATIC SAND,
LOOKS LIKE HAWTHORN
20.0- 30.0 AS ABOVE,
30.0- 45.0 DOLO-SILT, LIGHT OLIVE, 12% POROSITY, INTERGRANULAR, LOW PERMEABILITY, MODERATE INDURATION, DOLOMITE CEMENT, MICRITE CEMENT, CLAY CEMENT, 30% MICRITE, 06% CLAY, 02% PHOSPHATIC SAND, 04% QUARTZ SAND,

LITHOLOGIC LOG
W-LE003 .

LEE CO. T435, R25E, SEC 360A

- 45.0- 70.0 AS ABOVE,
- 70.0- 75.0 DOLOMITE, LIGHT OLIVE, 14% POROSITY, INTERGRANULAR, MOLDIC, 50-90% ALTERED, EHMEDRAL, GRAIN SIZE: VERY FINE, RANGE: VERY FINE TO MICROCRYSTALLINE, GOOD INDURATION, DOLOMITE CEMENT, MICRITE CEMENT, CLAY CEMENT, 20% MICRITE, 02% CLAY, 06% QUARTZ SAND, 01% PHOSPHATIC SAND, FOSSIL MOLDS,
- 75.0- 100.0 SANDSTONE, VERY LIGHT ORANGE, 12% POROSITY, INTERGRANULAR, GRAIN SIZE: MEDIUM, RANGE: VERY FINE TO COARSE, SUB-ANGULAR, MEDIUM SPHERICITY, GOOD INDURATION, DOLOMITE CEMENT, MICRITE CEMENT, 25% DOLOMITE, 20% MICRITE,
- 100.0- 105.0 DOLOMITE, GRAYISH ORANGE, 15% POROSITY, INTERGRANULAR, MOLDIC, 50-90% ALTERED, EHMEDRAL, GRAIN SIZE: VERY FINE, RANGE: VERY FINE TO MICROCRYSTALLINE, GOOD INDURATION, DOLOMITE CEMENT, MICRITE CEMENT, 30% MICRITE, FOSSIL MOLDS, MOLLUSKS,
- 105.0- 120.0 AS ABOVE,
- 120.0- 135.0 LIMESTONE, VERY LIGHT ORANGE, 10% POROSITY, INTERGRANULAR, MOLDIC, GRAIN TYPE: MICRITE, CRYSTALS, 00% ALLOCHEMICAL CONSTITUENTS, GRAIN SIZE: MICROCRYSTALLINE, RANGE: MICROCRYSTALLINE TO CRYPTOCRYSTALLINE, GOOD INDURATION, MICRITE CEMENT, DOLOMITE CEMENT, 25% DOLOMITE, 02% PHOSPHATIC SAND, 06% QUARTZ SAND, FOSSIL MOLDS,
- 135.0- 155.0 AS ABOVE WITH INCREASE IN SAND CONTENT
- 155.0- 165.0 DOLO-SILT, LIGHT OLIVE, 12% POROSITY, INTERGRANULAR, LOW PERMEABILITY, POOR INDURATION, DOLOMITE CEMENT, MICRITE CEMENT, CLAY CEMENT, 10% CLAY, 25% MICRITE, 08% PHOSPHATIC SAND, 02% QUARTZ SAND,
- 165.0- 180.0 RUBBLE ZONE
- 180.0- 195.0 LIMESTONE, WHITE, 10% POROSITY, INTERGRANULAR, GRAIN TYPE: MICRITE, CRYSTALS, 00% ALLOCHEMICAL CONSTITUENTS, GRAIN SIZE: MICROCRYSTALLINE, RANGE: MICROCRYSTALLINE TO CRYPTOCRYSTALLINE, GOOD INDURATION, MICRITE CEMENT, DOLOMITE CEMENT, 25% DOLOMITE, 05% PHOSPHATIC SAND, 03% QUARTZ SAND, CHALKY, FOSSIL MOLDS, MOLLUSKS,
- 195.0- 255.0 SAMPLES AT 210, 225, 240, AND 255 AS ABOVE.
- 255.0- 270.0 AS ABOVE WITH FRAGS OF GREEN CLAY AND VERY COARSE PHOS. (25%)
- 270.0- 285.0 DOLO-SILT, LIGHT OLIVE, 10% POROSITY, INTERGRANULAR, LOW PERMEABILITY, POOR INDURATION, DOLOMITE CEMENT, MICRITE CEMENT, CLAY CEMENT, 25% MICRITE, 10% CLAY, 04% PHOSPHATIC SAND, 02% PHOSPHATIC GRAVEL,
- 285.0- 300.0 AS ABOVE,

LITHOLOGIC LOG
W-LE003 .

LEE CO. T435, R25E, SEC 36DA

- 300.0- 315.0 LIMESTONE, WHITE TO VERY LIGHT ORANGE, 10% POROSITY, INTERGRANULAR, GRAIN TYPE: MICRITE, CRYSTALS, SKELETAL, 40% ALLOCHEMICAL CONSTITUENTS, GRAIN SIZE: MICROCRYSTALLINE, RANGE: MICROCRYSTALLINE TO CRYPTOCRYSTALLINE, GOOD INDURATION, MICRITE CEMENT, DOLOMITE CEMENT, 20% DOLOMITE, 03% PHOSPHATIC SAND, 01% PHOSPHATIC GRAVEL, 02% QUARTZ SAND, MOLLUSKS, ECHINOID, BRYOZOA,
- 315.0- 345.0 AS ABOVE,
- 345.0- 360.0 AS ABOVE,
- 360.0- 375.0 DOLOMITE, VERY LIGHT ORANGE, 10% POROSITY, INTERGRANULAR, 50-90% ALTERED, EUBEDRAL, GRAIN SIZE: VERY FINE, RANGE: VERY FINE TO MICROCRYSTALLINE, MODERATE INDURATION, DOLOMITE CEMENT, MICRITE CEMENT, 35% MICRITE, 03% PHOSPHATIC SAND, 02% QUARTZ SAND, MOLLUSKS,
- 375.0- 465.0 SAMPLES AT 390, 405, 420, 435, AND 465 AS ABOVE.
- 465.0- 480.0 LIMESTONE, VERY LIGHT ORANGE, 11% POROSITY, INTERGRANULAR, MOLDIC, GRAIN TYPE: BIUGENIC, MICRITE, CRYSTALS, 25% ALLOCHEMICAL CONSTITUENTS, GRAIN SIZE: MICROCRYSTALLINE, RANGE: MICROCRYSTALLINE TO COARSE, MODERATE INDURATION, DOLOMITE CEMENT, MICRITE CEMENT, SPARRY CALCITE CEMENT, 30% DOLOMITE, 05% SPAR, 04% PHOSPHATIC SAND, 02% QUARTZ SAND, FOSSIL MOLDS, ECHINOID, MOLLUSKS,
- 480.0- 495.0 AS ABOVE,
- 495.0- 510.0 DOLOMITE, YELLOWISH GRAY TO VERY LIGHT ORANGE, 10% POROSITY, INTERGRANULAR, 50-90% ALTERED, EUBEDRAL, GRAIN SIZE: VERY FINE, RANGE: VERY FINE TO MICROCRYSTALLINE, POOR INDURATION, DOLOMITE CEMENT, MICRITE CEMENT, CLAY CEMENT, 02% CLAY, 35% MICRITE, 10% PHOSPHATIC SAND, ECHINOID, MOLLUSKS,
- 510.0- 525.0 AS ABOVE,
- 525.0- 535.0 AS ABOVE,

SOUTH FLORIDA WMD - LITHO LOG PRINTOUT

W-LE004

LEE CO. T46S R22E SEC 28AB N W
 TOTAL DEPTH- 774 FT. ELEV.- 4 FT. SAMPLES- 0- 774 FT.
 COMPLETED- 81.02.05 DEPTH WORKED 774 FT.

OTHER GEOPHYSICAL LOGS AVAILABLE -

GAMMA

WELL NAME-

MISSISSIPPI WELL LM987, REVERSE AIR

REMARKS-

SAMPLES WORKED BY MIKE KNAPP 2-5-81, QUALITY (GOOD)

HYDROGEOLOGIC UNITS

0.0- 64.0 SURFICIAL AQUIFER
 64.0- 151.0 UPPER HAWTHORN CONFINING ZONE
 151.0- 224.0 SANDSTONE AQUIFER
 224.0- 310.0 MID-HAWTHORN CONFINING ZONE
 310.0- 378.0 MID-HAWTHORN AQUIFER
 648.0- 732.0 LOWER HAWTHORN / TAMPA PRODUCING ZONE
 732.0- 774.0 SUWANNEE AQUIFER

STRATIGRAPHIC FORMATIONS -

0.0- 26.0 CALGUSAHATCHEE FORMATION
 26.0- 64.0 OCHOPEE LIMESTONE MEMBER OF TAMPA FORMATION
 64.0- 652.0 HAWTHORN FORMATION
 648.0- 732.0 TAMPA LIMESTONE *
 732.0- 774.0 SUWANNEE LIMESTONE

LITHOLOGIC LOG

W-LE004 .

LEE CO. T46S, R22E, SEC 28AB

0.0- 10.0 SHELL BED, LIGHT OLIVE GRAY, 20% POROSITY, INTERGRANULAR,
 POOR INDURATION, MICRITE CEMENT, CLAY CEMENT, 10% MICRITE,
 0% CLAY, 20% QUARTZ SAND, MOLLUSKS,
 10.0- 16.0 SHELL BED, LIGHT OLIVE GRAY, 25% POROSITY, INTERGRANULAR,
 POOR INDURATION, MICRITE CEMENT, 10% MICRITE, MOLLUSKS,
 16.0- 20.0 SHELL BED, GRAYISH OLIVE, 18% POROSITY, INTERGRANULAR, LOW
 PERMEABILITY, POOR INDURATION, MICRITE CEMENT, CLAY CEMENT,
 10% MICRITE, 10% CLAY, 0% QUARTZ SAND, MOLLUSKS, SPICULES,
 20.0- 26.0 AS ABOVE,

* Note, this unit is included as part of the Hawthorn Formation in this report.

LITHOLOGIC LOG
W-LE004 .

LEE CO. T46S, R22E, SEC 26AB

- 26.0- 33.0 LIMESTONE, MODERATE GRAY, 13% POROSITY, INTERGRANULAR, INTERCRYSTALLINE, MOLDIC, GRAIN TYPE: BIOGENIC, CRYSTALS, MICRITE, 05% ALLOCHEMICAL CONSTITUENTS, GRAIN SIZE: MICROCRYSTALLINE, RANGE: MICROCRYSTALLINE TO MEDIUM, GOOD INDURATION, SPARRY CALCITE CEMENT, MICRITE CEMENT, CLAY CEMENT, 01% CLAY, 10% QUARTZ SAND, MOLLUSKS, FOSSIL MOLDS,
- 33.0- 50.0 AS ABOVE,
- 50.0- 55.0 LIMESTONE, VERY LIGHT ORANGE, 14% POROSITY, INTERGRANULAR, MOLDIC, GRAIN TYPE: BIOGENIC, MICRITE, 20% ALLOCHEMICAL CONSTITUENTS, GRAIN SIZE: MICROCRYSTALLINE, RANGE: MICROCRYSTALLINE TO MEDIUM, MODERATE INDURATION, MICRITE CEMENT, 02% PHOSPHATIC SAND, 01% QUARTZ SAND, MOLLUSKS, FOSSIL MOLDS,
- 55.0- 62.0 AS ABOVE,
- 62.0- 64.0 DOLOMITE, VERY LIGHT ORANGE TO GRAYISH BRDN, 11% POROSITY, INTERGRANULAR, INTERCRYSTALLINE, MOLDIC, 50-90% ALTERED, EUBEDRAL, GRAIN SIZE: VERY FINE, RANGE: MICROCRYSTALLINE TO VERY FINE, GOOD INDURATION, DOLOMITE CEMENT, MICRITE CEMENT, 25% MICRITE, 03% PHOSPHATIC SAND, FOSSIL MOLDS,

LACKS LIKE HAWTHORN
- 64.0- 65.0 CLAY, LIGHT OLIVE, 08% POROSITY, INTERGRANULAR, LOW PERMEABILITY, POOR INDURATION, CLAY CEMENT, MICRITE CEMENT, DOLOMITE CEMENT, 25% MICRITE, 20% DOLOMITE, 05% SILT,
- 65.0- 75.0 LIMESTONE, VERY LIGHT ORANGE, 12% POROSITY, INTERGRANULAR, GRAIN TYPE: BIOGENIC, MICRITE, CRYSTALS, 75% ALLOCHEMICAL CONSTITUENTS, GRAIN SIZE: COARSE, RANGE: MICROCRYSTALLINE TO COARSE, MODERATE INDURATION, MICRITE CEMENT, SPARRY CALCITE CEMENT, DOLOMITE CEMENT, 15% DOLOMITE, 01% PHOSPHATIC SAND, 06% QUARTZ SAND, 01% MICA, MOLLUSKS, BENTHONIC FORAMINIFERA,
- 75.0- 85.0 LIMESTONE, VERY LIGHT ORANGE TO LIGHT GREENISH GRAY, 11% POROSITY, INTERGRANULAR, GRAIN TYPE: BIOGENIC, MICRITE, CRYSTALS, 45% ALLOCHEMICAL CONSTITUENTS, GRAIN SIZE: MICROCRYSTALLINE, RANGE: MICROCRYSTALLINE TO MEDIUM, MODERATE INDURATION, MICRITE CEMENT, SPARRY CALCITE CEMENT, DOLOMITE CEMENT, 20% DOLOMITE, 10% QUARTZ SAND, 06% PHOSPHATIC SAND, 01% MICA, MOLLUSKS, BENTHONIC FORAMINIFERA,
- 85.0- 95.0 AS ABOVE,
- 95.0- 105.0 SANDSTONE, YELLOWISH GRAY, 15% POROSITY, INTERGRANULAR, GRAIN SIZE: MEDIUM, RANGE: VERY FINE TO COARSE, SUB-ANGULAR, MEDIUM SPHERICITY, POOR INDURATION, MICRITE CEMENT, CLAY CEMENT, 35% MICRITE, 03% PHOSPHATIC SAND, 02% CLAY,
- 105.0- 115.0 AS ABOVE,

LITHOLOGIC LOG
W-LE004 .

LEE CO. T46S, R22E, SEC 28AB

- 115.0- 124.0 LIMESTONE, YELLOWISH GRAY TO GRAYISH YELLOW, 12% POROSITY, INTERGRANULAR, GRAIN TYPE: MICRITE, CRYSTALS, BIOGENIC, 35% ALLOCHEMICAL CONSTITUENTS, GRAIN SIZE: MICROCRYSTALLINE, RANGE: MICROCRYSTALLINE TO COARSE, POOR INDURATION, MICRITE CEMENT, CLAY CEMENT, DOLOMITE CEMENT, 05% CLAY, 10% DOLOMITE, 20% QUARTZ SAND, 02% PHOSPHATIC SAND, MOLLUSKS, BENTHONIC FORAMINIFERA,
- 124.0- 127.0 AS ABOVE,
- 127.0- 147.0 CLAY, YELLOWISH GRAY TO GRAYISH YELLOW, 10% POROSITY, INTERGRANULAR, LOW PERMEABILITY, POOR INDURATION, MICRITE CEMENT, CLAY CEMENT, DOLOMITE CEMENT, 20% MICRITE, 15% DOLOMITE, 15% QUARTZ SAND, 01% PHOSPHATIC SAND, BENTHONIC FORAMINIFERA, MOLLUSKS,
- 147.0- 151.0 AS ABOVE,
- 151.0- 159.0 DOLOMITE, YELLOWISH GRAY TO VERY LIGHT ORANGE, 12% POROSITY, INTERGRANULAR, 50-90% ALTERED, EUBEDRAL, GRAIN SIZE: VERY FINE, RANGE: VERY FINE TO MICROCRYSTALLINE, MODERATE INDURATION, DOLOMITE CEMENT, MICRITE CEMENT, DOLOMITE CEMENT, 30% MICRITE, 08% CLAY, 08% QUARTZ SAND, 01% PHOSPHATIC SAND, MOLLUSKS,
- 159.0- 169.0 LIMESTONE, WHITE TO VERY LIGHT ORANGE, 12% POROSITY, INTERGRANULAR, GRAIN TYPE: MICRITE, CRYSTALS, 10% ALLOCHEMICAL CONSTITUENTS, GRAIN SIZE: MICROCRYSTALLINE, RANGE: MICROCRYSTALLINE TO VERY FINE, GOOD INDURATION, MICRITE CEMENT, SPARRY CALCITE CEMENT, DOLOMITE CEMENT, 25% QUARTZ SAND, 10% DOLOMITE, MOLLUSKS,
- 169.0- 174.0 AS ABOVE,
- 174.0- 179.0 AS ABOVE WITH LESS SAND (08%)
- 179.0- 184.0 AS ABOVE,
- 184.0- 189.0 LIMESTONE, VERY LIGHT ORANGE, 12% POROSITY, INTERGRANULAR, GRAIN TYPE: MICRITE, CRYSTALS, 05% ALLOCHEMICAL CONSTITUENTS, GRAIN SIZE: MICROCRYSTALLINE, RANGE: MICROCRYSTALLINE TO VERY FINE, GOOD INDURATION, MICRITE CEMENT, SPARRY CALCITE CEMENT, DOLOMITE CEMENT, 20% DOLOMITE, 02% QUARTZ SAND, MOLLUSKS,
- 189.0- 198.0 BOLD-SILT, LIGHT OLIVE GRAY TO LIGHT GRAYISH BROWN, 10% POROSITY, INTERGRANULAR, LOW PERMEABILITY, POOR INDURATION, MICRITE CEMENT, DOLOMITE CEMENT, CLAY CEMENT, 35% MICRITE, 10% CLAY, MOLLUSKS,

LITHOLOGIC LOG
W-LE004 .

LEE CO. T46S, R22E, SEC 28AB

198.0- 209.0 LIMESTONE, VERY LIGHT ORANGE, 12% POROSITY, INTERGRANULAR, INTERCRYSTALLINE, GRAIN TYPE: MICRITE, CRYSTALS, BIOGENIC, 25% ALLOCHEMICAL CONSTITUENTS, GRAIN SIZE: MICROCRYSTALLINE, RANGE: MICROCRYSTALLINE TO COARSE, GOOD INDURATION, MICRITE CEMENT, SPARRY CALCITE CEMENT, DOLOMITE CEMENT, 10% DOLOMITE, 01% PHOSPHATIC SAND, MOLLUSKS,

209.0- 216.0 AS ABOVE,

216.0- 224.0 AS ABOVE WITH QTZ SAND (3%)

224.0- 230.0 CLAY, GREENISH GRAY, 10% POROSITY, INTERGRANULAR, LOW PERMEABILITY, POOR INDURATION, MICRITE CEMENT, DOLOMITE CEMENT, CLAY CEMENT, 35% MICRITE, 30% DOLOMITE, 06% PHOSPHATIC SAND, 05% QUARTZ SAND, MOLLUSKS,

230.0- 240.0 AS ABOVE WITH INCREASE IN PHOS. GRAVEL (4%)

240.0- 250.0 AS ABOVE,

250.0- 255.0 DOLO-SILT, GREENISH GRAY, 10% POROSITY, INTERGRANULAR, LOW PERMEABILITY, POOR INDURATION, MICRITE CEMENT, DOLOMITE CEMENT, CLAY CEMENT, 15% CLAY, 15% MICRITE, 30% QUARTZ SAND, 06% PHOSPHATIC SAND, MOLLUSKS,

MUCH VERY COARSE PHOSPHATE (3%).

255.0- 264.0 AS ABOVE,

264.0- 282.0 AS ABOVE,

282.0- 290.0 SAND, GREENISH GRAY, 15% POROSITY, INTERGRANULAR, LOW PERMEABILITY, GRAIN SIZE: MEDIUM, RANGE: VERY FINE TO COARSE, SUB-ANGULAR, MEDIUM SPHERICITY, POOR INDURATION, MICRITE CEMENT, DOLOMITE CEMENT, CLAY CEMENT, 10% MICRITE, 25% DOLOMITE, 05% CLAY, 10% PHOSPHATIC SAND, MOLLUSKS, BENTHONIC FORAMINIFERA,

290.0- 320.0 AS ABOVE,

LIMESTONE, WHITE, 13% POROSITY, INTERGRANULAR, GRAIN TYPE: MICRITE, CRYSTALS, 05% ALLOCHEMICAL CONSTITUENTS, GRAIN SIZE: MICROCRYSTALLINE, RANGE: MICROCRYSTALLINE TO VERY FINE, MODERATE INDURATION, MICRITE CEMENT, DOLOMITE CEMENT, 20% DOLOMITE, 04% PHOSPHATIC SAND, 02% QUARTZ SAND,

LIMESTONE IS ABOUT 2% OF WHOLE SAMPLE

320.0- 324.0 AS ABOVE WITH L/S(4%) AND SD (90%)

LITHOLOGIC LOG
W-LE004 .

LEE CO. T46S, R22E, SEC 28AB

- 324.0- 330.0 DOLOMITE, VERY LIGHT ORANGE TO WHITE, 13% POROSITY, INTERGRANULAR, 50-90% ALTERED, EUBEDRAL, GRAIN SIZE: VERY FINE, RANGE: MICROCRYSTALLINE TO VERY FINE, MODERATE INDURATION, DOLOMITE CEMENT, MICRITE CEMENT, 35% MICRITE, 07% PHOSPHATIC SAND, 07% QUARTZ SAND, MOLLUSKS,
- 330.0- 350.0 AS ABOVE,
- 350.0- 360.0 LIMESTONE, VERY LIGHT ORANGE, 12% POROSITY, INTERGRANULAR, GRAIN TYPE: MICRITE, CRYSTALS, 05% ALLOCHEMICAL CONSTITUENTS, GRAIN SIZE: MICROCRYSTALLINE, RANGE: MICROCRYSTALLINE TO VERY FINE, GOOD INDURATION, MICRITE CEMENT, DOLOMITE CEMENT, 20% DOLOMITE, 03% PHOSPHATIC SAND, 03% QUARTZ SAND, MOLLUSKS,
- 360.0- 370.0 DOLOMITE, VERY LIGHT ORANGE TO GRAYISH BROWN, 10% POROSITY, INTERGRANULAR, INTERCRYSTALLINE, 50-90% ALTERED, EUBEDRAL, GRAIN SIZE: VERY FINE, RANGE: VERY FINE TO MICROCRYSTALLINE, GOOD INDURATION, MICRITE CEMENT, DOLOMITE CEMENT, 25% MICRITE, 01% PHOSPHATIC SAND, 02% QUARTZ SAND,
- 370.0- 378.0 LIMESTONE, VERY LIGHT ORANGE TO WHITE, 12% POROSITY, INTERGRANULAR, GRAIN TYPE: MICRITE, CRYSTALS, 05% ALLOCHEMICAL CONSTITUENTS, GRAIN SIZE: MICROCRYSTALLINE, RANGE: MICROCRYSTALLINE TO VERY FINE, GOOD INDURATION, MICRITE CEMENT, DOLOMITE CEMENT, 20% DOLOMITE, 02% PHOSPHATIC SAND, 01% QUARTZ SAND, MOLLUSKS,
- 378.0- 425.0 AS ABOVE,
- 425.0- 430.0 AS ABOVE WITH INCREASE IN PHOS (10%) & SAND (4%)
- 430.0- 435.0 LIMESTONE, VERY LIGHT ORANGE TO WHITE, 13% POROSITY, INTERGRANULAR, MOLDIC, GRAIN TYPE: MICRITE, CRYSTALS, BILGENTIC, 25% ALLOCHEMICAL CONSTITUENTS, GRAIN SIZE: MICROCRYSTALLINE, RANGE: MICROCRYSTALLINE TO COARSE, GOOD INDURATION, MICRITE CEMENT, DOLOMITE CEMENT, 25% DOLOMITE, 03% PHOSPHATIC SAND, 02% QUARTZ SAND, MOLLUSKS, FOSSIL MOLDS, ECHINOID,
- 435.0- 450.0 AS ABOVE,
- 450.0- 465.0 NO SAMPLE,
- 465.0- 470.0 CLAY, YELLOWISH GRAY TO LIGHT OLIVE GRAY, 08% POROSITY, INTERGRANULAR, LOW PERMEABILITY, POOR INDURATION, MICRITE CEMENT, DOLOMITE CEMENT, CLAY CEMENT, 25% MICRITE, 25% DOLOMITE, 04% PHOSPHATIC SAND, 02% QUARTZ SAND,
- 470.0- 472.0 AS ABOVE,

LITHOLOGIC LOG
W-LE004 .

LEE CO. T46S, R22E, SEC 28AB

- 472.0- 475.0 DOLU-SILT, GRAYISH ORANGE TO YELLOWISH GRAY, 08% POROSITY, INTERGRANULAR, LOW PERMEABILITY, POOR INDURATION, MICRITE CEMENT, DOLomite CEMENT, CLAY CEMENT, 25% MICRITE, 15% CLAY, 02% PHOSPHATIC SAND, 12% QUARTZ SAND,
- 475.0- 480.0 DOLomite, GRAYISH ORANGE, 10% POROSITY, INTERGRANULAR, INTERCRYSTALLINE, 50-90% ALTERED, EUMEDRAL, GRAIN SIZE: VERY FINE, RANGE: VERY FINE TO MICROCRYSTALLINE, GOOD INDURATION, MICRITE CEMENT, DOLomite CEMENT, 25% MICRITE, 01% PHOSPHATIC SAND,
- 480.0- 483.0 AS ABOVE,
- 483.0- 485.0 LIMESTONE, YELLOWISH GRAY TO VERY LIGHT ORANGE, 13% POROSITY, INTERGRANULAR, MOLDIC, GRAIN TYPE: MICRITE, CRYSTALS, BIOGENIC, 15% ALLOCHEMICAL CONSTITUENTS, GRAIN SIZE: MICROCRYSTALLINE, RANGE: MICROCRYSTALLINE TO COARSE, MODERATE INDURATION, MICRITE CEMENT, DOLomite CEMENT, 15% DOLomite, 02% PHOSPHATIC SAND, MOLLUSKS, CORAL, FOSSIL MOLDS, BRYZZIA, ECHINOID,
- 485.0- 490.0 LIMESTONE, WHITE, 11% POROSITY, INTERGRANULAR, GRAIN TYPE: MICRITE, 01% ALLOCHEMICAL CONSTITUENTS, GRAIN SIZE: MICROCRYSTALLINE, RANGE: MICROCRYSTALLINE TO VERY FINE, POOR INDURATION, MICRITE CEMENT, 01% PHOSPHATIC SAND, MOLLUSKS,
- 490.0- 495.0 DOLomite, GRAYISH ORANGE TO GRAYISH BROWN, 08% POROSITY, INTERCRYSTALLINE, MOLDIC, 50-90% ALTERED, EUMEDRAL, GRAIN SIZE: VERY FINE, RANGE: VERY FINE TO MICROCRYSTALLINE, GOOD INDURATION, MICRITE CEMENT, DOLomite CEMENT, 12% MICRITE, 01% PHOSPHATIC SAND, FOSSIL MOLDS, MOLLUSKS,
- 495.0- 499.0 DOLomite, VERY LIGHT ORANGE TO GRAYISH ORANGE, 11% POROSITY, INTERGRANULAR, MOLDIC, 50-90% ALTERED, EUMEDRAL, GRAIN SIZE: VERY FINE, RANGE: VERY FINE TO MICROCRYSTALLINE, GOOD INDURATION, MICRITE CEMENT, DOLomite CEMENT, 35% MICRITE, 01% PHOSPHATIC SAND, FOSSIL MOLDS, MOLLUSKS,
- 499.0- 506.0 LIMESTONE, YELLOWISH GRAY, 09% POROSITY, INTERGRANULAR, LOW PERMEABILITY, GRAIN TYPE: MICRITE, 02% ALLOCHEMICAL CONSTITUENTS, GRAIN SIZE: MICROCRYSTALLINE, RANGE: MICROCRYSTALLINE TO VERY FINE, POOR INDURATION, MICRITE CEMENT, DOLomite CEMENT, CLAY CEMENT, 25% DOLomite, 15% CLAY, 01% PHOSPHATIC SAND,
- 506.0- 510.0 AS ABOVE,
- 510.0- 512.0 DOLomite, MODERATE LIGHT GRAY TO GRAYISH ORANGE, 09% POROSITY, INTERCRYSTALLINE, MOLDIC, 50-90% ALTERED, EUMEDRAL, GRAIN SIZE: VERY FINE, RANGE: VERY FINE TO MICROCRYSTALLINE, GOOD INDURATION, MICRITE CEMENT, DOLomite CEMENT, 25% MICRITE, FOSSIL MOLDS, MOLLUSKS,
- 512.0- 522.0 AS ABOVE,

LITHOLOGIC LOG
W-LE004 .

LEE CO. 146S, R22E, SEC 28AB

- 522.0- 525.0 LIMESTONE, MODERATE LIGHT GRAY TO VERY LIGHT ORANGE, 11% POROSITY, INTERGRANULAR, MOLDIC, GRAIN TYPE: MICRITE, CRYSTALS, BIOGENIC, 15% ALLOCHEMICAL CONSTITUENTS, GRAIN SIZE: MICROCRYSTALLINE, RANGE: MICROCRYSTALLINE TO MEDIUM, GOOD INDURATION, MICRITE CEMENT, DOLOMITE CEMENT, SPARRY CALCITE CEMENT, 25% DOLOMITE, 01% PHOSPHATIC SAND, FOSSIL MOLDS, MOLLUSKS, ECHINOID,
- 525.0- 526.0 LIMESTONE, VERY LIGHT ORANGE TO YELLOWISH GRAY, 14% POROSITY, INTERGRANULAR, MOLDIC, GRAIN TYPE: MICRITE, CRYSTALS, BIOGENIC, 45% ALLOCHEMICAL CONSTITUENTS, GRAIN SIZE: MICROCRYSTALLINE, RANGE: MICROCRYSTALLINE TO COARSE, GOOD INDURATION, MICRITE CEMENT, DOLOMITE CEMENT, SPARRY CALCITE CEMENT, 25% DOLOMITE, 01% PHOSPHATIC SAND, 02% QUARTZ SAND, FOSSIL MOLDS, MOLLUSKS, ECHINOID,
- ALSO CONTAINS FRAGS OF HIGHLY RECRYSTAL DOLO(35%)
- 526.0- 531.0 DOLOMITE, YELLOWISH GRAY TO GRAYISH BROWN, 12% POROSITY, INTERGRANULAR, INTERCRYSTALLINE, MOLDIC, 50-90% ALTERED, EUHEDRAL, GRAIN SIZE: VERY FINE, RANGE: VERY FINE TO MICROCRYSTALLINE, GOOD INDURATION, DOLOMITE CEMENT, MICRITE CEMENT, 30% MICRITE, 01% PHOSPHATIC SAND, 01% QUARTZ SAND, MOLLUSKS, FOSSIL MOLDS,
- 531.0- 542.0 AS ABOVE,
- 542.0- 543.0 LIMESTONE, YELLOWISH GRAY TO GRAYISH BROWN, 10% POROSITY, INTERGRANULAR, GRAIN TYPE: MICRITE, 10% ALLOCHEMICAL CONSTITUENTS, GRAIN SIZE: MICROCRYSTALLINE, RANGE: MICROCRYSTALLINE TO VERY FINE, MODERATE INDURATION, DOLOMITE CEMENT, MICRITE CEMENT, 35% DOLOMITE, 08% PHOSPHATIC SAND, 01% QUARTZ SAND,
- 543.0- 546.0 DOLOMITE, VERY LIGHT ORANGE TO GRAYISH ORANGE, 10% POROSITY, INTERGRANULAR, INTERCRYSTALLINE, MOLDIC, 50-90% ALTERED, EUHEDRAL, GRAIN SIZE: VERY FINE, RANGE: VERY FINE TO MICROCRYSTALLINE, GOOD INDURATION, DOLOMITE CEMENT, MICRITE CEMENT, 25% MICRITE, 02% PHOSPHATIC SAND, FOSSIL MOLDS, BRYOZOA, MOLLUSKS,
- 546.0- 552.0 AS ABOVE,
- 552.0- 557.0 DOLOMITE, VERY LIGHT ORANGE TO YELLOWISH GRAY, 10% POROSITY, INTERGRANULAR, INTERCRYSTALLINE, 50-90% ALTERED, EUHEDRAL, GRAIN SIZE: VERY FINE, RANGE: VERY FINE TO MICROCRYSTALLINE, GOOD INDURATION, DOLOMITE CEMENT, MICRITE CEMENT, 30% MICRITE, 08% PHOSPHATIC SAND, 02% QUARTZ SAND,
- 557.0- 560.0 AS ABOVE,

LITHOLOGIC LOG
W-LE004 .

LEE CO. T46S, R22E, SEC 28AB

- 560.0- 569.0 DOLOMITE, VERY LIGHT ORANGE TO YELLOWISH GRAY, 11% POROSITY, INTERGRANULAR, INTERCRYSTALLINE, MOLDIC, 50-90% ALTERED, EUBEDRAL, GRAIN SIZE: VERY FINE, RANGE: VERY FINE TO MICROCRYSTALLINE, GOOD INDURATION, DOLOMITE CEMENT, MICRITE CEMENT, 30% MICRITE, 02% PHOSPHATIC SAND, 01% QUARTZ SAND, 01% PHOSPHATIC GRAVEL, FOSSIL MOLDS,
- 569.0- 574.0 AS ABOVE,
- 574.0- 578.0 DOLO-SILT, YELLOWISH GRAY TO VERY LIGHT ORANGE, 09% POROSITY, INTERGRANULAR, LOW PERMEABILITY, POOR INDURATION, DOLOMITE CEMENT, MICRITE CEMENT, CLAY CEMENT, 35% MICRITE, 10% CLAY, 08% PHOSPHATIC SAND, 01% PHOSPHATIC GRAVEL,
- 578.0- 579.0 AS ABOVE WITH SOME WELL INDURATED FRAGS.
- 579.0- 584.0 DOLOMITE, VERY LIGHT ORANGE TO GRAYISH BROWN, 08% POROSITY, INTERGRANULAR, INTERCRYSTALLINE, MOLDIC, 50-90% ALTERED, EUBEDRAL, GRAIN SIZE: VERY FINE, RANGE: VERY FINE TO MICROCRYSTALLINE, GOOD INDURATION, DOLOMITE CEMENT, MICRITE CEMENT, 25% MICRITE, 02% PHOSPHATIC SAND, 02% PHOSPHATIC GRAVEL, FOSSIL MOLDS, SHARK TEETH,
- 584.0- 588.0 AS ABOVE,
- 588.0- 589.0 LIMESTONE, WHITE TO VERY LIGHT ORANGE, 11% POROSITY, INTERGRANULAR, GRAIN TYPE: MICRITE, CRYSTALS, 05% ALLCHEMICAL CONSTITUENTS, GRAIN SIZE: MICROCRYSTALLINE, RANGE: MICROCRYSTALLINE TO VERY FINE, MODERATE INDURATION, MICRITE CEMENT, SPARRY CALCITE CEMENT, DOLOMITE CEMENT, 20% DOLOMITE, 02% PHOSPHATIC SAND,
- 589.0- 595.0 DOLOMITE, VERY LIGHT ORANGE TO GRAYISH ORANGE, 10% POROSITY, INTERGRANULAR, INTERCRYSTALLINE, MOLDIC, 50-90% ALTERED, EUBEDRAL, GRAIN SIZE: VERY FINE, RANGE: VERY FINE TO MICROCRYSTALLINE, GOOD INDURATION, DOLOMITE CEMENT, MICRITE CEMENT, 30% MICRITE, 02% PHOSPHATIC SAND, 01% QUARTZ SAND, FOSSIL MOLDS, MOLLUSKS,
- 595.0- 599.0 AS ABOVE,
- 599.0- 604.0 AS ABOVE WITH SOME GRAVEL PHOS (10%) AND SHARK TEETH
- 604.0- 608.0 DOLO-SILT, YELLOWISH GRAY TO VERY LIGHT ORANGE, 09% POROSITY, INTERGRANULAR, LOW PERMEABILITY, MODERATE INDURATION, DOLOMITE CEMENT, MICRITE CEMENT, CLAY CEMENT, 35% MICRITE, 10% CLAY, 01% PHOSPHATIC SAND,
- 608.0- 610.0 DOLOMITE, VERY LIGHT ORANGE TO GRAYISH BROWN, 11% POROSITY, INTERGRANULAR, INTERCRYSTALLINE, MOLDIC, 50-90% ALTERED, EUBEDRAL, GRAIN SIZE: VERY FINE, RANGE: VERY FINE TO MICROCRYSTALLINE, GOOD INDURATION, DOLOMITE CEMENT, MICRITE CEMENT, 30% MICRITE, 01% PHOSPHATIC SAND, FOSSIL MOLDS,
- 610.0- 616.0 AS ABOVE WITH SOME CRYSTALLINE DOLO.

LITHOLOGIC LOG
W-LE004 .

LEE CO. T46S, R22E, SEC 28AB

- 616.0- 620.0 AS ABOVE WITH SOME GRAV. PHOS(1%)
- 620.0- 624.0 LIMESTONE, WHITE, 11% POROSITY, INTERGRANULAR, GRAIN TYPE: MICRITE, BIOGENIC, CRYSTALS, 20% ALLOCHEMICAL CONSTITUENTS, GRAIN SIZE: MICROCRYSTALLINE, RANGE: MICROCRYSTALLINE TO COARSE, MODERATE INDURATION, MICRITE CEMENT, SPARRY CALCITE CEMENT, ECHINOID, MOLLUSKS,
ABUNDANT ECHINOID FRAGS
- 624.0- 632.0 AS ABOVE,
- 632.0- 635.0 LIMESTONE, WHITE, 12% POROSITY, INTERGRANULAR, GRAIN TYPE: MICRITE, CRYSTALS, BIOGENIC, 10% ALLOCHEMICAL CONSTITUENTS, GRAIN SIZE: MICROCRYSTALLINE, RANGE: MICROCRYSTALLINE TO MEDIUM, MODERATE INDURATION, MICRITE CEMENT, SPARRY CALCITE CEMENT, DOLomite CEMENT, 10% DOLomite, 02% PHOSPHATIC GRAVEL, ECHINOID, MOLLUSKS,
- 635.0- 639.0 DOLomite, GRAYISH BROWN TO VERY LIGHT ORANGE, 10% POROSITY, INTERGRANULAR, INTERCRYSTALLINE, 50-90% ALTERED, EUHEDRAL, GRAIN SIZE: VERY FINE, RANGE: MICROCRYSTALLINE TO VERY FINE, GOOD INDURATION, DOLomite CEMENT, MICRITE CEMENT, 20% MICRITE, 02% PHOSPHATIC SAND, FOSSIL MOLDS,
- 639.0- 642.0 DOLomite, VERY LIGHT ORANGE, 11% POROSITY, INTERGRANULAR, INTERCRYSTALLINE, 50-90% ALTERED, EUHEDRAL, GRAIN SIZE: VERY FINE, RANGE: MICROCRYSTALLINE TO VERY FINE, MODERATE INDURATION, DOLomite CEMENT, MICRITE CEMENT, 40% MICRITE, 01% PHOSPHATIC SAND,
- 642.0- 644.0 AS ABOVE,
- 644.0- 646.0 DOLomite, LIGHT OLIVE TO GRAYISH BROWN, 10% POROSITY, INTERGRANULAR, INTERCRYSTALLINE, 50-90% ALTERED, EUHEDRAL, GRAIN SIZE: VERY FINE, RANGE: MICROCRYSTALLINE TO VERY FINE, GOOD INDURATION, DOLomite CEMENT, MICRITE CEMENT, 15% MICRITE,
- 646.0- 652.0 LIMESTONE, VERY LIGHT ORANGE, 13% POROSITY, INTERGRANULAR, GRAIN TYPE: MICRITE, BIOGENIC, CRYSTALS, 35% ALLOCHEMICAL CONSTITUENTS, GRAIN SIZE: MICROCRYSTALLINE, RANGE: MICROCRYSTALLINE TO COARSE, MODERATE INDURATION, MICRITE CEMENT, DOLomite CEMENT, SPARRY CALCITE CEMENT, 15% DOLomite, 02% QUARTZ SAND, 01% PHOSPHATIC SAND, ECHINOID, MOLLUSKS,
- 652.0- 657.0 AS ABOVE WITH SOME FRAGS OF TAN DOLomite
- 657.0- 662.0 AS ABOVE,

LITHOLOGIC LOG
W-LE004 .

LEE CO. T46S, R22E, SEC 28AB

662.0- 667.0 LIMESTONE, VERY LIGHT ORANGE, 12% POROSITY, INTERGRANULAR, INTERCRYSTALLINE, MOLDIC, GRAIN TYPE: MICRITE, BIOGENIC, CRYSTALS, 45% ALLOCHEMICAL CONSTITUENTS, GRAIN SIZE: MICROCRYSTALLINE, RANGE: MICROCRYSTALLINE TO COARSE, GOOD INDURATION, MICRITE CEMENT, DOLOMITE CEMENT, SPARRY CALCITE CEMENT, 15% DOLOMITE, 01% QUARTZ SAND, 01% PHOSPHATIC SAND, MOLLUSKS, ECHINOID, FOSSIL MOLDS,

667.0- 672.0 AS ABOVE,

672.0- 677.0 AS ABOVE WITH SOME FRAGS OF PHOS/SANDY LIMESTONE

677.0- 682.0 LIMESTONE, VERY LIGHT ORANGE TO WHITE, 12% POROSITY, INTERGRANULAR, MOLDIC, GRAIN TYPE: MICRITE, BIOGENIC, CRYSTALS, 45% ALLOCHEMICAL CONSTITUENTS, GRAIN SIZE: MICROCRYSTALLINE, RANGE: MICROCRYSTALLINE TO COARSE, GOOD INDURATION, MICRITE CEMENT, DOLOMITE CEMENT, SPARRY CALCITE CEMENT, 10% DOLOMITE, MOLLUSKS, ECHINOID, BENTHONIC FORAMINIFERA, FOSSIL MOLDS,

SCRITES

682.0- 687.0 LIMESTONE, VERY LIGHT ORANGE, 11% POROSITY, INTERGRANULAR, GRAIN TYPE: BIOGENIC, MICRITE, CRYSTALS, 45% ALLOCHEMICAL CONSTITUENTS, GRAIN SIZE: MICROCRYSTALLINE, RANGE: MICROCRYSTALLINE TO COARSE, MODERATE INDURATION, MICRITE CEMENT, SPARRY CALCITE CEMENT, 10% DOLOMITE, 01% PHOSPHATIC SAND, 02% QUARTZ SAND, MOLLUSKS, ECHINOID, BENTHONIC FORAMINIFERA,

SCRITES

687.0- 692.0 LIMESTONE, VERY LIGHT ORANGE TO WHITE, 12% POROSITY, INTERGRANULAR, MOLDIC, GRAIN TYPE: BIOGENIC, MICRITE, CRYSTALS, 30% ALLOCHEMICAL CONSTITUENTS, GRAIN SIZE: MICROCRYSTALLINE, RANGE: MICROCRYSTALLINE TO COARSE, GOOD INDURATION, MICRITE CEMENT, SPARRY CALCITE CEMENT, 10% DOLOMITE, 01% PHOSPHATIC SAND, 04% QUARTZ SAND, MOLLUSKS, ECHINOID, BENTHONIC FORAMINIFERA,

692.0- 702.0 AS ABOVE,

702.0- 707.0 AS ABOVE WITH MUCH SPAR XSTALS

707.0- 712.0 AS ABOVE,

712.0- 717.0 LIMESTONE, WHITE TO VERY LIGHT ORANGE, 10% POROSITY, INTERGRANULAR, GRAIN TYPE: MICRITE, CRYSTALS, BIOGENIC, 10% ALLOCHEMICAL CONSTITUENTS, GRAIN SIZE: MICROCRYSTALLINE, RANGE: MICROCRYSTALLINE TO VERY FINE, MODERATE INDURATION, MICRITE CEMENT, SPARRY CALCITE CEMENT, 01% PHOSPHATIC SAND, 01% QUARTZ SAND, MOLLUSKS,

717.0- 726.0 AS ABOVE,

LITHOLOGIC LOG
W-LE004 .

LEE CO. T46S, R22E, SEC 28AB

- 726.0- 732.0 AS ABOVE WITH ECHINOID FRAGS(2%), AND TRACE SAND AND PHOS.
- 732.0- 738.0 LIMESTONE, WHITE TO VERY LIGHT ORANGE, 13% POROSITY, INTERGRANULAR, MOLDIC, GRAIN TYPE: MICRITE, CRYSTALS, BIOGENIC, 50% ALLOCHEMICAL CONSTITUENTS, GRAIN SIZE: VERY FINE, RANGE: MICROCRYSTALLINE TO COARSE, GOOD INDURATION, MICRITE CEMENT, SPARRY CALCITE CEMENT, MOLLUSKS, ECHINOID, BENTHONIC FORAMINIFERA, CORAL, BRYOZOA,
- 738.0- 743.0 DOLOMITE, VERY LIGHT ORANGE TO GRAYISH BROWN, 08% POROSITY, INTERCRYSTALLINE, INTERGRANULAR, LOW PERMEABILITY, 50-90% ALTERED, EUHEDRAL, GRAIN SIZE: VERY FINE, RANGE: VERY FINE TO MICROCRYSTALLINE, GOOD INDURATION, DOLOMITE CEMENT, MICRITE CEMENT, SPARRY CALCITE CEMENT, 30% MICRITE, 15% SPAR, BENTHONIC FORAMINIFERA, MOLLUSKS,
- 743.0- 749.0 AS ABOVE WITH SOME XSTALLINE DOLO
- 749.0- 754.0 DOLOMITE, GRAYISH BROWN, 10% POROSITY, INTERCRYSTALLINE, INTERGRANULAR, MOLDIC, 50-90% ALTERED, EUHEDRAL, GRAIN SIZE: VERY FINE, RANGE: VERY FINE TO MICROCRYSTALLINE, GOOD INDURATION, DOLOMITE CEMENT, MICRITE CEMENT, 25% MICRITE, FOSSIL MOLDS, BENTHONIC FORAMINIFERA,
- 754.0- 759.0 LIMESTONE, VERY LIGHT ORANGE, 13% POROSITY, INTERGRANULAR, MOLDIC, GRAIN TYPE: MICRITE, CRYSTALS, BIOGENIC, 70% ALLOCHEMICAL CONSTITUENTS, GRAIN SIZE: FINE, RANGE: MICROCRYSTALLINE TO COARSE, GOOD INDURATION, MICRITE CEMENT, SPARRY CALCITE CEMENT, BENTHONIC FORAMINIFERA, FOSSIL MOLDS, MOLLUSKS, BRYOZOA, ECHINOID,
- 759.0- 764.0 LIMESTONE, VERY LIGHT ORANGE TO VERY LIGHT GRAY, 12% POROSITY, INTERGRANULAR, MOLDIC, GRAIN TYPE: MICRITE, CRYSTALS, BIOGENIC, 60% ALLOCHEMICAL CONSTITUENTS, GRAIN SIZE: VERY FINE, RANGE: MICROCRYSTALLINE TO COARSE, GOOD INDURATION, MICRITE CEMENT, SPARRY CALCITE CEMENT, DOLOMITE CEMENT, 20% DOLOMITE, MOLLUSKS, BENTHONIC FORAMINIFERA, ECHINOID,
- 764.0- 767.0 AS ABOVE,

SOUTH FLORIDA WMD - LITHO LOG PRINTOUT

W-LE005

LEE CO. T435 R22E SEC 13AB 26 44 19 N 82 03 19 W
TOTAL DEPTH- 195 FT. ELEV.- 6 FT. SAMPLES- 0- 195 FT.
COMPLETED- . . DEPTH WORKED 195 FT.

OTHER GEOPHYSICAL LOGS AVAILABLE -

GAMMA
ELECTRIC

WELL NAME-

USGS L651, MUBIL

REMARKS-

WORKED BY MIKE KNAPP, DEC. 1980, SAMPLE QUAL. (GOOD)

HYDROGEOLOGIC UNITS

0.0- 30.0 SURFICIAL AQUIFER
30.0- 120.0 UPPER HAWTHORN CONFINING ZONE
120.0- 135.0 SANDSTONE AQUIFER
135.0- 150.0 MID-HAWTHORN CONFINING ZONE
150.0- 195.0 MID-HAWTHORN AQUIFER

STRATIGRAPHIC FORMATIONS -

0.0- 10.0 UNDIFFERENTIATED SAND AND CLAY
10.0- 30.0 UCHOPEE LIMESTONE MEMBER OF TAMiami FORMATION
30.0- 195.0 HAWTHORN FORMATION

LITHOLOGIC LOG

W-LE005 .

LEE CO. T435, R22E, SEC 13AB

0.0- 10.0 SAND, WHITE TO MODERATE BRGWN, 32% POROSITY, INTERGRANULAR,
GRAIN SIZE: MEDIUM, RANGE: VERY FINE TO COARSE, SUB-ANGULAR,
MEDIUM SPHERICITY, UNCONSOLIDATED, 05% MICRITE,
10.0- 20.0 LIMESTONE, VERY LIGHT ORANGE, POOR INDURATION, CLAY CEMENT,
MICRITE CEMENT, 02% CLAY, 15% MICRITE, 01% PHOSPHATIC SAND,
12% QUARTZ SAND, MOLLUSKS,
20.0- 30.0 AS ABOVE,
30.0- 45.0 DULO-SILT, YELLOWISH GRAY, 12% POROSITY, INTERGRANULAR, POOR
INDURATION, MICRITE CEMENT, DOLomite CEMENT, CLAY CEMENT,
45% MICRITE, 03% CLAY, 10% QUARTZ SAND,
45.0- 60.0 DULO-SILT, YELLOWISH GRAY, 10% POROSITY, INTERGRANULAR, LOW
PERMEABILITY, POOR INDURATION, MICRITE CEMENT, DOLomite
CEMENT, CLAY CEMENT, 10% CLAY, 25% MICRITE, 15% QUARTZ SAND,
MOLLUSKS,

LITHOLOGIC LOG
W-LE005 .

LEE CO. T435, R22E, SEC 13A8

- 60.0- 75.0 DOLOMITE, VERY LIGHT ORANGE TO GRAYISH ORANGE, 15% POROSITY, INTERGRANULAR, MOLDIC, 50-90% ALTERED, EUBEDRAL, GRAIN SIZE: VERY FINE, RANGE: VERY FINE TO MICROCRYSTALLINE, GOOD INDURATION, DOLOMITE CEMENT, MICRITE CEMENT, 20% MICRITE, MOLLUSKS, FOSSIL MOLDS,
- 75.0- 90.0 BULU-SILT, YELLOWISH GRAY, 10% POROSITY, INTERGRANULAR, LOW PERMEABILITY, POOR INDURATION, MICRITE CEMENT, DOLOMITE CEMENT, CLAY CEMENT, 20% MICRITE, 10% CLAY, 03% QUARTZ SAND, 01% PHOSPHATIC SAND, BSTRACODS, MOLLUSKS,
- 90.0- 115.0 AS ABOVE,
- 115.0- 120.0 AS ABOVE WITH INCREASE IN PHOS(3%)
- 120.0- 135.0 SANDSTONE, YELLOWISH GRAY, 12% POROSITY, INTERGRANULAR, GRAIN SIZE: MEDIUM, RANGE: VERY FINE TO COARSE, SUB-ANGULAR, MEDIUM SPHERICITY, GOOD INDURATION, DOLOMITE CEMENT, MICRITE CEMENT, SPARRY CALCITE CEMENT, 10% DOLOMITE, 10% MICRITE, 10% SPAR,
- 135.0- 150.0 SAND, GRAYISH OLIVE, 12% POROSITY, INTERGRANULAR, GRAIN SIZE: MEDIUM, RANGE: VERY FINE TO COARSE, SUB-ANGULAR, MEDIUM SPHERICITY, POOR INDURATION, CLAY CEMENT, DOLOMITE CEMENT, MICRITE CEMENT, 10% CLAY, 10% DOLOMITE, 10% MICRITE, 10% PHOSPHATIC SAND, MOLLUSKS,
- 150.0- 165.0 LIMESTONE, VERY LIGHT ORANGE TO WHITE, 12% POROSITY, INTERGRANULAR, GRAIN TYPE: MICRITE, CRYSTALS, 00% ALLOCHEMICAL CONSTITUENTS, GRAIN SIZE: MICROCRYSTALLINE, RANGE: MICROCRYSTALLINE TO CRYPTOCRYSTALLINE, GOOD INDURATION, MICRITE CEMENT, DOLOMITE CEMENT, 30% DOLOMITE, 09% PHOSPHATIC SAND, 15% QUARTZ SAND,
- 165.0- 195.0 AS ABOVE,

SOUTH FLORIDA WMD - LITHO LOG PRINTOUT

W-LE006

LEE CO. T45S R22E SEC 27AB 26 31 17 N 82 05 10 W
TOTAL DEPTH- 650 FT. ELEV.- 8 FT. SAMPLES- 0- 650 FT.
COMPLETED- . . DEPTH WORKED FT.

OTHER GEOPHYSICAL LOGS AVAILABLE -

GAMMA
ELECTRIC

WELL NAME-

USGS 2525

REMARKS-

WORKED BY MIKE KNAPP, DEC.1980, SAMPLE QUAL.(GOOD).

HYDROGEOLOGIC UNITS

0.0- 50.0 SURFICIAL AQUIFER
50.0-130.0 UPPER HAWTHORN CONFINING ZONE
130.0-150.0 SANDSTONE AQUIFER
150.0-240.0 MID-HAWTHORN CONFINING ZONE
240.0-330.0 MID-HAWTHORN AQUIFER
605.0-650.0 LOWER HAWTHORN / TAMPA PRODUCING ZONE

STRATIGRAPHIC FORMATIONS -

0.0- 30.0 UNDIFFERENTIATED SAND, CLAY AND SHELLS
30.0- 50.0 OCHCPEE LIMESTONE MEMBER OF TAMiami FORMATION
50.0- 605.0 HAWTHORN FORMATION
605.0- 650.0 TAMPA LIMESTONE *

LITHOLOGIC LOG

W-LE006 . LEE CO. T45S, R22E, SEC 27AB

0.0- 5.0 SAND, LIGHT BROWN, 32% POROSITY, INTERGRANULAR, GRAIN SIZE:
MEDIUM, RANGE: VERY FINE TO COARSE, SUB-ANGULAR, MEDIUM
SPHERICITY, UNCONSOLIDATED, 01% LIMESTONE,
5.0- 10.0 SAND, LIGHT BROWN, 30% POROSITY, INTERGRANULAR, GRAIN SIZE:
MEDIUM, RANGE: VERY FINE TO COARSE, SUB-ANGULAR, MEDIUM
SPHERICITY, UNCONSOLIDATED, 10% MICRITE, MOLLUSKS,
AS ABOVE WITH MUCH SHELL (SHELL BED).
10.0- 15.0 SHELL HASH
15.0- 30.0 AS ABOVE,
30.0- 40.0 SANDSTONE, YELLOWISH GRAY TO VERY LIGHT ORANGE, 18%
POROSITY, INTERGRANULAR, GRAIN SIZE: MEDIUM, RANGE: VERY
FINE TO COARSE, SUB-ANGULAR, MEDIUM SPHERICITY, MODERATE
INDURATION, MICRITE CEMENT, 40% MICRITE, MOLLUSKS,

* Note, this unit is included as part of the Hawthorn Formation in this report

LITHOLOGIC LOG

W-LE006 .

LEE CO. T45S, R22E, SEC 27AB

- 40.0- 50.0 SAND, GREENISH GRAY, 25% POROSITY, INTERGRANULAR, GRAIN SIZE: MEDIUM, RANGE: VERY FINE TO COARSE, SUB-ANGULAR, MEDIUM SPHERICITY, UNCONSOLIDATED, 15% DOLOMITE, 10% MICRITE, MOLLUSKS,
- 50.0- 60.0 CLAY, GRAYISH OLIVE, 12% POROSITY, INTERGRANULAR, LOW PERMEABILITY, POOR INDURATION, CLAY CEMENT, DOLOMITE CEMENT, MICRITE CEMENT, 35% DOLOMITE, 15% MICRITE, 10% QUARTZ SAND,
- 60.0- 70.0 DOLO-SILT, GRAYISH OLIVE TO LIGHT OLIVE, 12% POROSITY, INTERGRANULAR, LOW PERMEABILITY, POOR INDURATION, DOLOMITE CEMENT, MICRITE CEMENT, CLAY CEMENT, 12% CLAY, 35% MICRITE, BENTHONIC FORAMINIFERA,
- 70.0- 130.0 AS ABOVE,
- 130.0- 140.0 LIMESTONE, VERY LIGHT ORANGE, 12% POROSITY, INTERGRANULAR, GRAIN TYPE: MICRITE, CRYSTALS, 00% ALLOCHEMICAL CONSTITUENTS, GRAIN SIZE: MICROCRYSTALLINE, RANGE: MICROCRYSTALLINE TO CRYPTOCRYSTALLINE, GOOD INDURATION, MICRITE CEMENT, DOLOMITE CEMENT, SPARRY CALCITE CEMENT, 30% DOLOMITE, 03% PHOSPHATIC SAND,
- 140.0- 150.0 AS ABOVE,
- 150.0- 160.0 DOLO-SILT, VERY LIGHT ORANGE TO LIGHT OLIVE, 13% POROSITY, INTERGRANULAR, POOR INDURATION, MICRITE CEMENT, DOLOMITE CEMENT, CLAY CEMENT, 02% CLAY, 25% MICRITE, 03% PHOSPHATIC SAND, 02% PHOSPHATIC GRAVEL,
- 160.0- 190.0 AS ABOVE,
- 190.0- 200.0 DOLO-SILT, LIGHT OLIVE TO GRAYISH OLIVE, 12% POROSITY, INTERGRANULAR, LOW PERMEABILITY, POOR INDURATION, DOLOMITE CEMENT, CLAY CEMENT, MICRITE CEMENT, 12% CLAY, 25% MICRITE, 10% PHOSPHATIC SAND, 10% QUARTZ SAND,
 VERY COARSE PHOSPHATE (3%).
- 200.0- 240.0 AS ABOVE,
- 240.0- 250.0 DOLOMITE, WHITE TO VERY LIGHT ORANGE, 12% POROSITY, INTERGRANULAR, 50-90% ALTERED, EHMEDRAL, GRAIN SIZE: VERY FINE, RANGE: MICROCRYSTALLINE TO VERY FINE, GOOD INDURATION, DOLOMITE CEMENT, MICRITE CEMENT, 35% MICRITE, 04% PHOSPHATIC SAND,
- 250.0- 270.0 AS ABOVE,
- 270.0- 280.0 DOLOMITE, VERY LIGHT ORANGE TO YELLOWISH GRAY, 13% POROSITY, INTERGRANULAR, 50-90% ALTERED, EHMEDRAL, GRAIN SIZE: VERY FINE, RANGE: MICROCRYSTALLINE TO VERY FINE, MODERATE INDURATION, DOLOMITE CEMENT, MICRITE CEMENT, 20% MICRITE, 07% PHOSPHATIC SAND, SUCROSIIC,

LITHOLOGIC LOG
W-LE006 .

LEE CO. T45S, R22E, SEC 27AB

- 280.0- 290.0 AS ABOVE,
- 290.0- 300.0 DOLOMITE, VERY LIGHT ORANGE, 12% POROSITY, INTERGRANULAR, MOLDIC, 50-90% ALTERED, EUBEDRAL, GRAIN SIZE: VERY FINE, RANGE: MICROCRYSTALLINE TO VERY FINE, GOOD INDURATION, DOLOMITE CEMENT, MICRITE CEMENT, 35% MICRITE, 03% PHOSPHATIC SAND, 02% QUARTZ SAND, FOSSIL MOLDS,
- 300.0- 320.0 AS ABOVE,
- 320.0- 330.0 AS ABOVE WITH GREEN CLAY FRAGS.
- 330.0- 335.0 DOLOMITE, VERY LIGHT ORANGE, 12% POROSITY, INTERGRANULAR, MOLDIC, 50-90% ALTERED, EUBEDRAL, GRAIN SIZE: VERY FINE, RANGE: MICROCRYSTALLINE TO VERY FINE, GOOD INDURATION, DOLOMITE CEMENT, MICRITE CEMENT, 35% MICRITE, 03% PHOSPHATIC SAND, 02% QUARTZ SAND, FOSSIL MOLDS,
- 335.0- 345.0 AS ABOVE,
- 345.0- 360.0 LIMESTONE, WHITE, 15% POROSITY, INTERGRANULAR, MOLDIC, GRAIN TYPE: BIOGENIC, MICRITE, CRYSTALS, 30% ALLOCHEMICAL CONSTITUENTS, GRAIN SIZE: MICROCRYSTALLINE, RANGE: MICROCRYSTALLINE TO COARSE, GOOD INDURATION, MICRITE CEMENT, DOLOMITE CEMENT, 35% DOLOMITE, 03% PHOSPHATIC SAND, 02% QUARTZ SAND, FOSSIL MOLDS, MOLLUSKS, BRYOZOA,
- 360.0- 360.0 AS ABOVE,
- 380.0- 390.0 DOLOMITE, VERY LIGHT ORANGE TO YELLOWISH GRAY, 13% POROSITY, INTERGRANULAR, MOLDIC, 50-90% ALTERED, EUBEDRAL, GRAIN SIZE: VERY FINE, RANGE: VERY FINE TO MICROCRYSTALLINE, GOOD INDURATION, DOLOMITE CEMENT, MICRITE CEMENT, 35% MICRITE, 03% PHOSPHATIC SAND, MOLLUSKS, BRYOZOA, FOSSIL MOLDS,
- 390.0- 405.0 NO SAMPLE,
- 405.0- 410.0 DOLOMITE, VERY LIGHT ORANGE TO YELLOWISH GRAY, 13% POROSITY, INTERGRANULAR, MOLDIC, 50-90% ALTERED, EUBEDRAL, GRAIN SIZE: VERY FINE, RANGE: VERY FINE TO MICROCRYSTALLINE, GOOD INDURATION, DOLOMITE CEMENT, MICRITE CEMENT, 35% MICRITE, 03% PHOSPHATIC SAND, MOLLUSKS, BRYOZOA, FOSSIL MOLDS,
- 410.0- 417.0 AS ABOVE,
- 417.0- 425.0 DOLO-SILT, YELLOWISH GRAY TO LIGHT OLIVE, 12% POROSITY, INTERGRANULAR, LOW PERMEABILITY, POOR INDURATION, DOLOMITE CEMENT, MICRITE CEMENT, CLAY CEMENT, 10% CLAY, 35% MICRITE,
- 425.0- 435.0 AS ABOVE WITH PHOS (3%)
- 435.0- 445.0 AS ABOVE,
- 445.0- 465.0 NO SAMPLE,

LITHOLOGIC LOG
W-LE006 .

LEE CO. T45S, R22E, SEC 27AB

- 465.0- 470.0 DOLomite, VERY LIGHT ORANGE, 10% POROSITY, INTERGRANULAR, MOLDIC, 50-90% ALTERED, Euhedral, GRAIN SIZE: VERY FINE, RANGE: VERY FINE TO MICROCRYSTALLINE, GOOD INDURATION, DOLomite CEMENT, MICRITE CEMENT, 15% MICRITE, 01% PHOSPHATIC SAND, FOSSIL MOLDS, BRYOZOA, MOLLUSKS,
- 470.0- 505.0 AS ABOVE,
- 505.0- 515.0 DOLO-SILT, YELLOWISH GRAY, 12% POROSITY, INTERGRANULAR, POOR INDURATION, DOLomite CEMENT, MICRITE CEMENT, CLAY CEMENT, 06% CLAY, 15% MICRITE, 06% PHOSPHATIC SAND, 02% QUARTZ SAND,
- 515.0- 525.0 AS ABOVE AND VERY SUCROSIC
- 525.0- 535.0 DOLomite, VERY LIGHT ORANGE, 12% POROSITY, INTERGRANULAR, 50-90% ALTERED, Euhedral, GRAIN SIZE: VERY FINE, RANGE: VERY FINE TO MICROCRYSTALLINE, GOOD INDURATION, DOLomite CEMENT, MICRITE CEMENT, 25% MICRITE, 03% PHOSPHATIC SAND, 01% PHOSPHATIC GRAVEL,
- 535.0- 565.0 AS ABOVE,
- 565.0- 575.0 DOLomite, VERY LIGHT ORANGE, 10% POROSITY, INTERGRANULAR, INTERCRYSTALLINE, 50-90% ALTERED, Euhedral, GRAIN SIZE: VERY FINE, RANGE: VERY FINE TO MICROCRYSTALLINE, GOOD INDURATION, DOLomite CEMENT, MICRITE CEMENT, 12% MICRITE, 01% PHOSPHATIC SAND, 01% QUARTZ SAND,
- 575.0- 605.0 AS ABOVE,
- 605.0- 625.0 LIMESTONE, WHITE, 12% POROSITY, INTERGRANULAR, GRAIN TYPE: MICRITE, CRYSTALS, BIOGENIC, 25% ALLOCHEMICAL CONSTITUENTS, GRAIN SIZE: MICROCRYSTALLINE, RANGE: MICROCRYSTALLINE TO COARSE, GOOD INDURATION, MICRITE CEMENT, DOLomite CEMENT, 15% DOLomite, MOLLUSKS, ECHINOID, FOSSIL MOLDS, BRYOZOA, BENTHONIC FORAMINIFERA,
- 625.0- 650.0 AS ABOVE,

SOUTH FLORIDA WMD - LITHO LOG PRINTOUT

W-LE007

LEE CO. T43S R26E SEC 06CC N
TOTAL DEPTH- 2105 FT. ELEV.- 26 FT. 295 SAMPLES- 0- 2105 FT.
COMPLETED- 81.03.18 DEPTH WORKED 2150 FT.

OTHER GEOPHYSICAL LOGS AVAILABLE -

CALIPHER
ELECTRIC
GAMMA
PHOTO
NEUTRON

WELL NAME-

U.S.GYPSUM #1, ALSAY PIPPIN

REMARKS-

WORKED BY MIKE KNAPP, MARCH 1961, SAMPLE QUAL. (GOOD)

X-RAY DIFFRACTOGRAM RESULTS (SELECTED INTERVALS)

75.0- 80.0 (80% DOLOMITE AND 20% CALCITE)
105.0- 110.0 (80% DOLOMITE AND 20% CALCITE)
125.0- 130.0 (95% DOLOMITE AND 5% CALCITE)
265.0- 270.0 (70% DOLOMITE AND 30% CALCITE)

HYDROGEOLOGIC UNITS

0.0- 40.0 SURFICIAL AQUIFER
40.0- 115.0 UPPER HAWTHORN CONFINING ZONE
115.0- 145.0 SANDSTONE AQUIFER
145.0- 240.0 MID-HAWTHORN CONFINING ZONE
240.0- 265.0 MID-HAWTHORN AQUIFER
700.0- 780.0 LOWER HAWTHORN / TAMPA PRODUCING ZONE
780.0- 1205.0 SUWANNEE AQUIFER
1990.0- 2105.0 BOULDER ZONE

STRATIGRAPHIC FORMATIONS -

0.0- 5.0 UNDIFFERENTIATED SAND AND CLAY
5.0- 20.0 CALOOSAHATCHEE FORMATION
20.0- 40.0 GCHOPEE LIMESTONE MEMBER OF TAMiami FORMATION
40.0- 740.0 HAWTHORN FORMATION
740.0- 780.0 TAMPA LIMESTONE *
780.0- 1205.0 SUWANNEE LIMESTONE
1205.0- 1425.0 CRYSTAL RIVER FORMATION
1425.0- 1500.0 WILLISTON FORMATION
1500.0- 2080.0 AVON PARK LIMESTONE
2080.0- 2105.0 LAKE CITY LIMESTONE

* Note. this unit is included as part of the Hawthorn Formation in this report

LITHOLOGIC LOG
W-LE007 .

LEE CO. T435, R26E, SEC 06CC

- 0.0- 5.0 SAND, GRAYISH ORANGE, 30% POROSITY, INTERGRANULAR, GRAIN SIZE: MEDIUM, RANGE: VERY FINE TO COARSE, SUB-ANGULAR, ANGULAR, MEDIUM SPHERICITY, UNCONSOLIDATED, CLAY CEMENT, 01% CLAY,
- 5.0- 10.0 SANDSTONE, GRAYISH ORANGE, 15% POROSITY, INTERGRANULAR, GRAIN SIZE: MEDIUM, RANGE: VERY FINE TO COARSE, SUB-ANGULAR, ANGULAR, MEDIUM SPHERICITY, MODERATE INDURATION, CLAY CEMENT, MICRITE CEMENT, 20% CLAY, 25% MICRITE, MOLLUSKS, CHIONE CANCELLATA, SHELL INTERMIXED WITH SAMPLE
- 10.0- 15.0 AS ABOVE,
- 15.0- 20.0 LIMESTONE, GRAYISH BROWN, 10% POROSITY, INTERCRYSTALLINE, LOW PERMEABILITY, MOLDIC, GRAIN TYPE: CRYSTALS, 10% ALLOCHEMICAL CONSTITUENTS, GRAIN SIZE: MICROCRYSTALLINE, RANGE: MICROCRYSTALLINE TO CRYPTOCRYSTALLINE, GOOD INDURATION, CLAY CEMENT, FOSSIL MOLDS,
- 20.0- 25.0 DOLOMITE, VERY LIGHT ORANGE, 16% POROSITY, INTERGRANULAR, 50-90% ALTERED, EUMEDRAL, GRAIN SIZE: VERY FINE, RANGE: VERY FINE TO MICROCRYSTALLINE, MODERATE INDURATION, DOLOMITE CEMENT, MICRITE CEMENT, CLAY CEMENT, 30% MICRITE, 01% CLAY, 02% QUARTZ SAND, FOSSIL MOLDS,
- 25.0- 35.0 AS ABOVE,
- 35.0- 40.0 INCREASE IN MOLLUSKS ESP. (CHIONE AND TURRITELLA)
- 40.0- 50.0 LIMESTONE, GREENISH GRAY, 12% POROSITY, INTERGRANULAR, LOW PERMEABILITY, GRAIN TYPE: MICRITE, 02% ALLOCHEMICAL CONSTITUENTS, GRAIN SIZE: MICROCRYSTALLINE, RANGE: MICROCRYSTALLINE TO VERY FINE, POOR INDURATION, MICRITE CEMENT, DOLOMITE CEMENT, CLAY CEMENT, 12% CLAY, 10% DOLOMITE, 01% PHOSPHATIC SAND, MOLLUSKS,
- 50.0- 61.0 NO SAMPLE,
- 61.0- 65.0 SHELL BED, MODERATE GRAYISH GREEN, POOR INDURATION, DOLOMITE CEMENT, MICRITE CEMENT, CLAY CEMENT, 10% DOLOMITE, 20% MICRITE, 20% CLAY, 03% PHOSPHATIC SAND, MOLLUSKS, ECHINOID, SANDY (3%)
- 65.0- 75.0 CLAY, MODERATE GRAYISH GREEN, 06% POROSITY, INTERGRANULAR, LOW PERMEABILITY, POOR INDURATION, DOLOMITE CEMENT, MICRITE CEMENT, CLAY CEMENT, 10% MICRITE, 25% DOLOMITE, 01% PHOSPHATIC SAND, MOLLUSKS, ECHINOID, SPICULES,
- 75.0- 80.0 AS ABOVE,

LITHOLOGIC LOG
W-LE007 .

LEE CO. T43S, R26E, SEC 06CC

- 80.0- 85.0 DOLO-SILT, LIGHT OLIVE, 10% POROSITY, INTERGRANULAR, LOW PERMEABILITY, POOR INDURATION, DOLOMITE CEMENT, MICRITE CEMENT, CLAY CEMENT, 35% MICRITE, 05% CLAY, 06% QUARTZ SAND, 04% PHOSPHATIC SAND, MOLLUSKS, SHARK TEETH,
- 85.0- 110.0 CLAY, LIGHT OLIVE, 10% POROSITY, INTERGRANULAR, LOW PERMEABILITY, POOR INDURATION, DOLOMITE CEMENT, MICRITE CEMENT, CLAY CEMENT, 30% DOLOMITE, 10% MICRITE, 01% QUARTZ SAND, 02% PHOSPHATIC SAND, BSTRACODS, BENTHONIC FORAMINIFERA,
- 110.0- 115.0 AS ABOVE,
- 115.0- 120.0 SANDSTONE, VERY LIGHT ORANGE TO LIGHT OLIVE, 13% POROSITY, INTERGRANULAR, GRAIN SIZE: MEDIUM, RANGE: VERY FINE TO COARSE, SUB-ANGULAR, ROUNDED, MEDIUM SPHERICITY, MODERATE INDURATION, DOLOMITE CEMENT, MICRITE CEMENT, 25% DOLOMITE, 10% MICRITE, 01% CLAY, MOLLUSKS,
- 120.0- 125.0 AS ABOVE,
- 125.0- 130.0 DOLOMITE, VERY LIGHT ORANGE, 16% POROSITY, INTERGRANULAR, MOLDIC, 50-90% ALTERED, EUMEDRAL, GRAIN SIZE: VERY FINE, RANGE: VERY FINE TO MICROCRYSTALLINE, MODERATE INDURATION, DOLOMITE CEMENT, MICRITE CEMENT, 30% MICRITE, MOLLUSKS, FOSSIL MOLDS,
GOOD POROSITY
- 130.0- 135.0 AS ABOVE,
- 135.0- 145.0 AS ABOVE,
- 145.0- 150.0 DOLOMITE, WHITE TO VERY LIGHT ORANGE, 10% POROSITY, INTERGRANULAR, LOW PERMEABILITY, 50-90% ALTERED, EUMEDRAL, GRAIN SIZE: VERY FINE, RANGE: VERY FINE TO MICROCRYSTALLINE, POOR INDURATION, MICRITE CEMENT, DOLOMITE CEMENT, CLAY CEMENT, 35% MICRITE, 01% CLAY, 01% QUARTZ SAND,
- 150.0- 155.0 AS ABOVE,
- 155.0- 165.0 NO SAMPLE,
- 165.0- 170.0 DOLO-SILT, WHITE TO LIGHT OLIVE, 11% POROSITY, INTERGRANULAR, LOW PERMEABILITY, POOR INDURATION, MICRITE CEMENT, DOLOMITE CEMENT, CLAY CEMENT, 35% MICRITE, 01% CLAY, 15% QUARTZ SAND, 01% PHOSPHATIC SAND,
- 170.0- 185.0 NO SAMPLE,
- 185.0- 190.0 AS ABOVE,
- 190.0- 195.0 AS ABOVE,

LITHOLOGIC LOG
W-LE007 .

LEE CO. T43S, R26E, SEC 06CC

- 195.0- 200.0 SANDSTONE, WHITE, 13% POROSITY, INTERGRANULAR, GRAIN SIZE: MEDIUM, RANGE: VERY FINE TO COARSE, SUB-ANGULAR, ROUNDED, MEDIUM SPHERICITY, POOR INDURATION, MICRITE CEMENT, DOLOMITE CEMENT, 20% MICRITE, 20% DOLOMITE, 03% PHOSPHATIC SAND, 02% PHOSPHATIC GRAVEL, MOLLUSKS,
- 200.0- 205.0 AS ABOVE,
- 205.0- 210.0 INCREASE IN PHOSPHORITE (10%)
- 210.0- 215.0 DOLO-SILT, GRAYISH OLIVE GREEN, 08% POROSITY, INTERGRANULAR, LOW PERMEABILITY, POOR INDURATION, DOLOMITE CEMENT, CLAY CEMENT, 10% CLAY, 04% PHOSPHATIC SAND, 02% PHOSPHATIC GRAVEL, MOLLUSKS,
- RUBBLE ZONE
- 215.0- 220.0 AS ABOVE,
- 220.0- 225.0 SAND, GRAYISH OLIVE GREEN, 13% POROSITY, INTERGRANULAR, GRAIN SIZE: MEDIUM, RANGE: VERY FINE TO COARSE, SUB-ANGULAR, ROUNDED, MEDIUM SPHERICITY, POOR INDURATION, CLAY CEMENT, DOLOMITE CEMENT, 25% CLAY, 15% DOLOMITE, 12% PHOSPHATIC SAND, SHARK TEETH, MOLLUSKS,
- 225.0- 235.0 AS ABOVE,
- 235.0- 240.0 AS ABOVE,
- 240.0- 245.0 DOLOMITE, WHITE, 14% POROSITY, INTERGRANULAR, MOLDIC, 50-90% ALTERED, EUHEDRAL, GRAIN SIZE: VERY FINE, RANGE: VERY FINE TO MICROCRYSTALLINE, MODERATE INDURATION, DOLOMITE CEMENT, MICRITE CEMENT, 35% MICRITE, 03% PHOSPHATIC SAND, 10% QUARTZ SAND, FOSSIL MOLDS, MOLLUSKS, BRYOZOA,
- SAMPLE CONTAINS LARGE AMOUNT OF PHOS. AND GREEN CLAY.
- 245.0- 250.0 AS ABOVE WITH MUCH CAVING
- 250.0- 255.0 DOLOMITE, WHITE, 14% POROSITY, INTERGRANULAR, MOLDIC, 50-90% ALTERED, EUHEDRAL, GRAIN SIZE: VERY FINE, RANGE: VERY FINE TO MICROCRYSTALLINE, MODERATE INDURATION, DOLOMITE CEMENT, MICRITE CEMENT, 35% MICRITE, 08% PHOSPHATIC SAND, 06% QUARTZ SAND, MOLLUSKS, BRYOZOA, FOSSIL MOLDS,
- 255.0- 260.0 INCREASE IN PHOSPHORITE (10%)
- 260.0- 265.0 AS ABOVE,
- 265.0- 270.0 DOLOMITE, WHITE, 11% POROSITY, INTERGRANULAR, 50-90% ALTERED, EUHEDRAL, GRAIN SIZE: VERY FINE, RANGE: VERY FINE TO MICROCRYSTALLINE, MODERATE INDURATION, DOLOMITE CEMENT, MICRITE CEMENT, 35% MICRITE, 10% PHOSPHATIC SAND, 02% QUARTZ SAND,

LITHOLOGIC LOG

W-LE007 .

LEE CO. T43S, R26E, SEC 06CC

- 270.0- 275.0 AS ABOVE,
- 275.0- 280.0 DOLO-SILT, LIGHT GREENISH GRAY, 10% POROSITY, INTERGRANULAR, LOW PERMEABILITY, POOR INDURATION, DOLOMITE CEMENT, MICRITE CEMENT, CLAY CEMENT, 30% MICRITE, 10% CLAY, 08% PHOSPHATIC SAND, 05% QUARTZ SAND, MOLLUSKS,
- 280.0- 330.0 SAMPLES AT 290, 300, AND 330 AS 280.
- 330.0- 335.0 DOLO-SILT, YELLOWISH GRAY, 10% POROSITY, INTERGRANULAR, POOR INDURATION, DOLOMITE CEMENT, MICRITE CEMENT, CLAY CEMENT, 30% MICRITE, 04% CLAY, 10% PHOSPHATIC SAND, 03% QUARTZ SAND, MOLLUSKS,
- 335.0- 350.0 NO SAMPLE,
- 350.0- 355.0 AS ABOVE,
- 355.0- 365.0 DOLOMITE, YELLOWISH GRAY, 12% POROSITY, INTERGRANULAR, MOLDIC, 50-90% ALTERED, EUBEDRAL, GRAIN SIZE: VERY FINE, RANGE: VERY FINE TO MICROCRYSTALLINE, MODERATE INDURATION, DOLOMITE CEMENT, MICRITE CEMENT, 25% MICRITE, 07% PHOSPHATIC SAND, 03% QUARTZ SAND, 01% CLAY, FOSSIL MOLDS, MOLLUSKS, SHARK TEETH,
- 365.0- 375.0 AS ABOVE,
- 375.0- 385.0 AS ABOVE,
- 385.0- 395.0 AS ABOVE WITH 2% CLAY AND POORLY INDURATED
- 395.0- 450.0 AS ABOVE,
- 450.0- 410.0 DOLO-SILT, YELLOWISH GRAY, 10% POROSITY, INTERGRANULAR, LOW PERMEABILITY, POOR INDURATION, DOLOMITE CEMENT, MICRITE CEMENT, CLAY CEMENT, 25% MICRITE, 05% CLAY, 03% PHOSPHATIC SAND, 02% QUARTZ SAND, SHARK TEETH, MOLLUSKS,
- 410.0- 420.0 AS ABOVE WITH INCREASE IN PHOSPHORITE (8%)
- 420.0- 430.0 AS ABOVE,
- 430.0- 440.0 DOLO-SILT, YELLOWISH GRAY TO MODERATE GRAYISH GREEN, 09% POROSITY, INTERGRANULAR, LOW PERMEABILITY, POOR INDURATION, DOLOMITE CEMENT, MICRITE CEMENT, CLAY CEMENT, 25% MICRITE, 10% CLAY, 06% PHOSPHATIC SAND, 02% PHOSPHATIC GRAVEL, SHARK TEETH, MOLLUSKS,
- GREEN CLAY FILLING IN DOLOMITE VOIDS
- 440.0- 445.0 DOLO-SILT, LIGHT OLIVE, 09% POROSITY, INTERGRANULAR, LOW PERMEABILITY, MODERATE INDURATION, DOLOMITE CEMENT, MICRITE CEMENT, CLAY CEMENT, 15% MICRITE, 06% CLAY, 06% PHOSPHATIC SAND, 02% PHOSPHATIC GRAVEL, SHARK TEETH, MOLLUSKS, BRYOZOA,

LITHOLOGIC LOG
W-LE007 .

LEE CO. T43S, R26E, SEC 06CC

- 445.0- 450.0 CLAY FILLING VOIDS
- 450.0- 455.0 DOLO-SILT, LIGHT GREENISH GRAY, 10% POROSITY, INTERGRANULAR, LOW PERMEABILITY, POOR INDURATION, DOLOMITE CEMENT, MICRITE CEMENT, CLAY CEMENT, 30% MICRITE, 03% CLAY, 02% PHOSPHATIC SAND, 01% PHOSPHATIC GRAVEL, SHARK TEETH, MOLLUSKS,
- 455.0- 465.0 AS ABOVE WITH SOME SUCROSIC DOLOMITE
- 465.0- 470.0 DOLOMITE, LIGHT GREENISH GRAY TO VERY LIGHT ORANGE, 12% POROSITY, INTERGRANULAR, MOLDIC, 50-90% ALTERED, EUHEDRAL, GRAIN SIZE: VERY FINE, RANGE: VERY FINE TO MICROCRYSTALLINE, MODERATE INDURATION, DOLOMITE CEMENT, MICRITE CEMENT, CLAY CEMENT, 25% MICRITE, 01% CLAY, 01% PHOSPHATIC SAND, SUCROSIC, FOSSIL MOLDS, MOLLUSKS,
- 470.0- 495.0 SAMPLES AT 475, 485, AND 495 AS ABOVE.
- 495.0- 505.0 DOLOMITE, YELLOWISH GRAY, 10% POROSITY, INTERGRANULAR, 50-90% ALTERED, EUHEDRAL, GRAIN SIZE: VERY FINE, RANGE: VERY FINE TO MICROCRYSTALLINE, POOR INDURATION, CLAY CEMENT, MICRITE CEMENT, DOLOMITE CEMENT, 20% MICRITE, 05% CLAY, MOLLUSKS, ECHINOID,
- 505.0- 510.0 AS ABOVE,
- 510.0- 515.0 LIMESTONE, WHITE TO VERY LIGHT ORANGE, 11% POROSITY, INTERGRANULAR, GRAIN TYPE: BIOGENIC, CRYSTALS, 25% ALLUCHEMICAL CONSTITUENTS, GRAIN SIZE: MICROCRYSTALLINE, RANGE: MICROCRYSTALLINE TO COARSE, GOOD INDURATION, MICRITE CEMENT, SPARRY CALCITE CEMENT, DOLOMITE CEMENT, 35% SPAR, 10% DOLOMITE, 02% QUARTZ SAND, ECHINOID, MOLLUSKS, FOSSIL MOLDS, BRYOZOA, BENTHONIC FORAMINIFERA,
- POOR SAMPLES OF FORAMS
- 515.0- 540.0 SAMPLES AT 528, 535, AND 540 AS ABOVE.
- 540.0- 545.0 SAMPLE IS A MIXTURE OF XTAL. L/S, DOLO., AND GREEN CLAY.
- 545.0- 550.0 DOLOMITE, VERY LIGHT GRAY TO VERY LIGHT ORANGE, 10% POROSITY, INTERGRANULAR, LOW PERMEABILITY, 50-90% ALTERED, EUHEDRAL, GRAIN SIZE: VERY FINE, RANGE: VERY FINE TO MICROCRYSTALLINE, GOOD INDURATION, DOLOMITE CEMENT, MICRITE CEMENT, 25% MICRITE, 02% QUARTZ SAND,
- 550.0- 555.0 AS ABOVE,
- 555.0- 560.0 DOLOMITE, VERY LIGHT ORANGE TO GREENISH GRAY, 14% POROSITY, INTERGRANULAR, MOLDIC, 50-90% ALTERED, EUHEDRAL, GRAIN SIZE: FINE, RANGE: FINE TO MICROCRYSTALLINE, MODERATE INDURATION, DOLOMITE CEMENT, MICRITE CEMENT, 12% MICRITE, 01% PHOSPHATIC SAND, 01% PHOSPHATIC GRAVEL, FOSSIL MOLDS,
- 560.0- 565.0 AS ABOVE GOOD POROSITY

LITHOLOGIC LOG
W-LE007 .

LEE CO. T43S, R26E, SEC 06CC

- 565.0- 570.0 DOLOMITE, VERY LIGHT ORANGE TO WHITE, 10% POROSITY, INTERGRANULAR, LOW PERMEABILITY, 50-90% ALTERED, EUBEDRAL, GRAIN SIZE: VERY FINE, RANGE: VERY FINE TO MICROCRYSTALLINE, MODERATE INDURATION, DOLOMITE CEMENT, MICRITE CEMENT, 30% MICRITE, MOLLUSKS,
- 570.0- 575.0 AS ABOVE,
- 575.0- 585.0 DOLOMITE, VERY LIGHT ORANGE TO WHITE, 10% POROSITY, INTERCRYSTALLINE, INTERGRANULAR, LOW PERMEABILITY, 50-90% ALTERED, EUBEDRAL, GRAIN SIZE: VERY FINE, RANGE: VERY FINE TO MICROCRYSTALLINE, GOOD INDURATION, DOLOMITE CEMENT, MICRITE CEMENT, 12% MICRITE, 01% PHOSPHATIC SAND, 01% QUARTZ SAND, FOSSIL MOLDS, MOLLUSKS,
- 585.0- 595.0 AS ABOVE,
- 595.0- 605.0 DOLOMITE, WHITE, 11% POROSITY, INTERGRANULAR, 50-90% ALTERED, EUBEDRAL, GRAIN SIZE: VERY FINE, RANGE: VERY FINE TO MICROCRYSTALLINE, GOOD INDURATION, DOLOMITE CEMENT, MICRITE CEMENT, 30% MICRITE, 02% PHOSPHATIC SAND, 02% QUARTZ SAND, MOLLUSKS,
- 605.0- 615.0 AS ABOVE WITH INCREASE IN PHOS.(3%)AND SAND(4%).
- 615.0- 635.0 SAMPLES AT 620,625, AND 635 AS ABOVE
- 635.0- 645.0 DOLOMITE, GREENISH GRAY, 11% POROSITY, INTERGRANULAR, INTERCRYSTALLINE, MOLDIC, 50-90% ALTERED, EUBEDRAL, GRAIN SIZE: FINE, RANGE: FINE TO MICROCRYSTALLINE, GOOD INDURATION, DOLOMITE CEMENT, MICRITE CEMENT, 12% MICRITE, 01% PHOSPHATIC SAND, FOSSIL MOLDS,
- 645.0- 655.0 AS ABOVE,
- 655.0- 665.0 AS ABOVE,
- 665.0- 675.0 DOLOMITE, WHITE, 10% POROSITY, INTERGRANULAR, 50-90% ALTERED, EUBEDRAL, GRAIN SIZE: VERY FINE, RANGE: VERY FINE TO MICROCRYSTALLINE, GOOD INDURATION, DOLOMITE CEMENT, MICRITE CEMENT, 30% MICRITE, 03% PHOSPHATIC SAND, 02% QUARTZ SAND, MOLLUSKS,
- 675.0- 700.0 SAMPLES AT 685,695, AND 700 AS ABOVE.
- 700.0- 705.0 LIMESTONE, VERY LIGHT ORANGE, 14% POROSITY, INTERGRANULAR, MOLDIC, GRAIN TYPE: BIOGENIC, CRYSTALS, MICRITE, 40% ALLOCHEMICAL CONSTITUENTS, GRAIN SIZE: MICROCRYSTALLINE, RANGE: MICROCRYSTALLINE TO COARSE, GOOD INDURATION, MICRITE CEMENT, DOLOMITE CEMENT, SPARRY CALCITE CEMENT, 12% SPAR, 10% DOLOMITE, MOLLUSKS, FOSSIL MOLDS, BENTHONIC FERAMINIFERA,

LITHOLOGIC LOG

W-LE007 .

LEE CD. T43S, R26E, SEC 06CC

705.0- 710.0 AS ABOVE,

710.0- 715.0 LIMESTONE, VERY LIGHT ORANGE, 11% POROSITY, INTERGRANULAR, MOLDIC, GRAIN TYPE: MICRITE, CRYSTALS, 10% ALLOCHEMICAL CONSTITUENTS, GRAIN SIZE: MICROCRYSTALLINE, RANGE: MICROCRYSTALLINE TO FINE, GOOD INDURATION, MICRITE CEMENT, DOLOMITE CEMENT, SPARKY CALCITE CEMENT, 10% DOLOMITE, 12% SPAR, 04% PHOSPHATIC SAND, 10% QUARTZ SAND, MOLLUSKS, FOSSIL MOLDS,

715.0- 725.0 AS ABOVE,

725.0- 740.0 DOLOMITE, VERY LIGHT ORANGE, 13% POROSITY, INTERGRANULAR, MOLDIC, 50-90% ALTERED, EUBEDRAL, GRAIN SIZE: VERY FINE, RANGE: VERY FINE TO MICROCRYSTALLINE, GOOD INDURATION, DOLOMITE CEMENT, MICRITE CEMENT, 25% MICRITE, 02% PHOSPHATIC SAND, 08% QUARTZ SAND, MOLLUSKS, FOSSIL MOLDS,

740.0- 755.0 LIMESTONE, VERY LIGHT ORANGE, 15% POROSITY, INTERGRANULAR, MOLDIC, GRAIN TYPE: BIOGENIC, MICRITE, CRYSTALS, 60% ALLOCHEMICAL CONSTITUENTS, GRAIN SIZE: MEDIUM, RANGE: MICROCRYSTALLINE TO COARSE, GOOD INDURATION, DOLOMITE CEMENT, MICRITE CEMENT, SPARKY CALCITE CEMENT, 10% SPAR, 15% DOLOMITE, 06% QUARTZ SAND, MOLLUSKS, BENTHONIC FORAMINIFERA, FOSSIL MOLDS,

ARCHIAS SP.

J.MILLER (USGS) REPORTS PENEROPOLIS BRADYI THIS ZONE.

755.0- 765.0 AS ABOVE WITH INCREASE IN SAND (12)

765.0- 775.0 AS ABOVE WITH FRAGMENTS OF ARCHIAS SP.

775.0- 780.0 LIMESTONE, VERY LIGHT ORANGE, 10% POROSITY, INTERGRANULAR, GRAIN TYPE: BIOGENIC, MICRITE, 12% ALLOCHEMICAL CONSTITUENTS, GRAIN SIZE: MICROCRYSTALLINE, RANGE: MICROCRYSTALLINE TO COARSE, GOOD INDURATION, DOLOMITE CEMENT, MICRITE CEMENT, 10% DOLOMITE, 04% QUARTZ SAND, BENTHONIC FORAMINIFERA,

780.0- 785.0 LIMESTONE, VERY LIGHT ORANGE, 15% POROSITY, INTERGRANULAR, GRAIN TYPE: BIOGENIC, MICRITE, CRYSTALS, 60% ALLOCHEMICAL CONSTITUENTS, GRAIN SIZE: MEDIUM, RANGE: MICROCRYSTALLINE TO COARSE, GOOD INDURATION, DOLOMITE CEMENT, MICRITE CEMENT, SPARKY CALCITE CEMENT, 10% DOLOMITE, 15% SPAR, MOLLUSKS, BENTHONIC FORAMINIFERA,

FLORILUS SP.?

785.0- 795.0 LIMESTONE, VERY LIGHT ORANGE, 12% POROSITY, INTERGRANULAR, GRAIN TYPE: BIOGENIC, MICRITE, 55% ALLOCHEMICAL CONSTITUENTS, GRAIN SIZE: VERY FINE, RANGE: MICROCRYSTALLINE TO COARSE, GOOD INDURATION, MICRITE CEMENT, DOLOMITE CEMENT, 10% DOLOMITE, BENTHONIC FORAMINIFERA,

LITHOLOGIC LOG
M-LE007 .

LEE CD. T43S, R26E, SEC 06CC

- 795.0- 825.0 SAMPLES AT 805, 815, AND 825 AS ABOVE.
- 825.0- 830.0 LIMESTONE, VERY LIGHT ORANGE, 13% POROSITY, INTERGRANULAR, GRAIN TYPE: BIOGENIC, MICRITE, CRYSTALS, 55% ALLOCHEMICAL CONSTITUENTS, GRAIN SIZE: MEDIUM, RANGE: MICROCRYSTALLINE TO COARSE, GOOD INDURATION, MICRITE CEMENT, DOLOMITE CEMENT, SPARRY CALCITE CEMENT, 10% DOLOMITE, 12% SPAR, 06% PHOSPHATIC SAND, BENTHONIC FORAMINIFERA,
- 830.0- 640.0 LIMESTONE, VERY LIGHT ORANGE, 13% POROSITY, INTERGRANULAR, GRAIN TYPE: BIOGENIC, MICRITE, SKELETAL, 75% ALLOCHEMICAL CONSTITUENTS, GRAIN SIZE: FINE, RANGE: MICROCRYSTALLINE TO COARSE, GOOD INDURATION, MICRITE CEMENT, SPARRY CALCITE CEMENT, 01% QUARTZ SAND, BENTHONIC FORAMINIFERA, MOLLUSKS, CORAL, ECHINOID,
- 840.0- 850.0 AS ABOVE WITH BKOWN CALCITE OR DOLD. XSTALS.
- 850.0- 660.0 AS ABOVE WITH INCREASE IN SAND (4%)
- 860.0- 870.0 LIMESTONE, VERY LIGHT ORANGE, 13% POROSITY, INTERGRANULAR, GRAIN TYPE: BIOGENIC, MICRITE, PELLET, 80% ALLOCHEMICAL CONSTITUENTS, GRAIN SIZE: FINE, RANGE: MICROCRYSTALLINE TO COARSE, GOOD INDURATION, MICRITE CEMENT, SPARRY CALCITE CEMENT, 02% QUARTZ SAND, BENTHONIC FORAMINIFERA, MOLLUSKS,
- 870.0- 875.0 LIMESTONE, YELLOWISH GRAY, 10% POROSITY, INTERGRANULAR, LOW PERMEABILITY, GRAIN TYPE: MICRITE, BIOGENIC, 35% ALLOCHEMICAL CONSTITUENTS, GRAIN SIZE: MICROCRYSTALLINE, RANGE: MICROCRYSTALLINE TO MEDIUM, POOR INDURATION, MICRITE CEMENT, CLAY CEMENT, 05% CLAY, 35% QUARTZ SAND, 01% PHOSPHATIC SAND, MOLLUSKS,
- 875.0- 880.0 LIMESTONE, VERY LIGHT ORANGE, 12% POROSITY, INTERGRANULAR, GRAIN TYPE: MICRITE, BIOGENIC, SKELETAL, 75% ALLOCHEMICAL CONSTITUENTS, GRAIN SIZE: MEDIUM, RANGE: MICROCRYSTALLINE TO COARSE, GOOD INDURATION, MICRITE CEMENT, SPARRY CALCITE CEMENT, 03% QUARTZ SAND, BENTHONIC FORAMINIFERA, MOLLUSKS,
- 880.0- 890.0 SANDSTONE, VERY LIGHT ORANGE TO GRAYISH BROWN, 15% POROSITY, INTERGRANULAR, GRAIN SIZE: MEDIUM, RANGE: VERY FINE TO COARSE, SUB-ANGULAR, ROUNDED, MEDIUM SPHERICITY, MODERATE INDURATION, MICRITE CEMENT, SPARRY CALCITE CEMENT, 20% MICRITE, 05% SPAR, 01% PHOSPHATIC SAND, BENTHONIC FORAMINIFERA, MOLLUSKS,
- 890.0- 900.0 AS ABOVE,
- 900.0- 905.0 DOLOMITE, GRAYISH BROWN TO VERY LIGHT ORANGE, 11% POROSITY, INTERGRANULAR, INTERCRYSTALLINE, 50-90% ALTERED, EUBEDRAL, GRAIN SIZE: VERY FINE, RANGE: VERY FINE TO MICROCRYSTALLINE, GOOD INDURATION, DOLOMITE CEMENT, MICRITE CEMENT, 30% MICRITE, 08% QUARTZ SAND,

LITHOLOGIC LOG
W-LE007 .

LEE CO. T43S, R26E, SEC 06CC

- 905.0- 910.0 LIMESTONE, VERY LIGHT ORANGE, 10% POROSITY, INTERGRANULAR, LOW PERMEABILITY, GRAIN TYPE: MICRITE, BIOGENIC, 20% ALLOCHEMICAL CONSTITUENTS, GRAIN SIZE: MICROCRYSTALLINE, RANGE: MICROCRYSTALLINE TO COARSE, POOR INDURATION, MICRITE CEMENT, CLAY CEMENT, 01% CLAY, 25% QUARTZ SAND, 01% PHOSPHATIC SAND, BENTHONIC FORAMINIFERA, MOLLUSKS,
- 910.0- 915.0 LIMESTONE, VERY LIGHT ORANGE TO WHITE, 10% POROSITY, INTERGRANULAR, GRAIN TYPE: MICRITE, BIOGENIC, 15% ALLOCHEMICAL CONSTITUENTS, GRAIN SIZE: MICROCRYSTALLINE, RANGE: MICROCRYSTALLINE TO COARSE, MODERATE INDURATION, MICRITE CEMENT, 10% QUARTZ SAND, 01% PHOSPHATIC SAND, MOLLUSKS,
- 915.0- 920.0 DOLOMITE, GRAYISH BROWN TO VERY LIGHT ORANGE, 11% POROSITY, INTERGRANULAR, INTERCRYSTALLINE, 50-90% ALTERED, EUBEDRAL, GRAIN SIZE: VERY FINE, RANGE: VERY FINE TO MICROCRYSTALLINE, GOOD INDURATION, DOLOMITE CEMENT, MICRITE CEMENT, 30% MICRITE, 03% QUARTZ SAND, 01% PHOSPHATIC SAND, SUCROSIC,
- 920.0- 925.0 LIMESTONE, VERY LIGHT ORANGE TO YELLOWISH GRAY, 10% POROSITY, INTERGRANULAR, LOW PERMEABILITY, GRAIN TYPE: MICRITE, BIOGENIC, 20% ALLOCHEMICAL CONSTITUENTS, GRAIN SIZE: MICROCRYSTALLINE, RANGE: MICROCRYSTALLINE TO VERY FINE, POOR INDURATION, MICRITE CEMENT, CLAY CEMENT, 01% CLAY, 04% QUARTZ SAND, MOLLUSKS,
- 925.0- 930.0 AS ABOVE,
- 930.0- 935.0 LIMESTONE, VERY LIGHT ORANGE TO WHITE, 11% POROSITY, INTERGRANULAR, LOW PERMEABILITY, GRAIN TYPE: MICRITE, BIOGENIC, CRYSTALS, 35% ALLOCHEMICAL CONSTITUENTS, GRAIN SIZE: MICROCRYSTALLINE, RANGE: MICROCRYSTALLINE TO VERY FINE, POOR INDURATION, MICRITE CEMENT, SPARRY CALCITE CEMENT, 01% QUARTZ SAND, ECHINOID,
- 935.0- 950.0 SAMPLES AT 940, 945, AND 950 AS ABOVE.
- 950.0- 955.0 LIMESTONE, VERY LIGHT ORANGE TO WHITE, 11% POROSITY, INTERGRANULAR, GRAIN TYPE: MICRITE, BIOGENIC, CRYSTALS, 40% ALLOCHEMICAL CONSTITUENTS, GRAIN SIZE: MICROCRYSTALLINE, RANGE: MICROCRYSTALLINE TO MEDIUM, MODERATE INDURATION, MICRITE CEMENT, SPARRY CALCITE CEMENT, 01% QUARTZ SAND, BENTHONIC FORAMINIFERA, MOLLUSKS, ECHINOID,
- 955.0- 960.0 AS ABOVE,
- 960.0- 964.0 AS ABOVE,
- 964.0- 965.0 DOLOMITE, GRAYISH BROWN TO GRAYISH ORANGE, 10% POROSITY, INTERCRYSTALLINE, INTERGRANULAR, 50-90% ALTERED, EUBEDRAL, GRAIN SIZE: VERY FINE, RANGE: VERY FINE TO MICROCRYSTALLINE, GOOD INDURATION, DOLOMITE CEMENT, MICRITE CEMENT, 20% MICRITE, 01% QUARTZ SAND,

LITHOLOGIC LOG
W-LE007

LEE CO. T43S, R26E, SEC 06CC

FRAGS OF GREY (BLACK FLECKS) MOD. INDURATED CLAY

- 965.0- 970.0 MIXTURE OF ABOVE 3 LITHOS.
- 970.0- 980.0 CLAY, GRAYISH BROWN TO MODERATE DARK GRAY, 06% POROSITY, INTERGRANULAR, LOW PERMEABILITY, POOR INDURATION, CLAY CEMENT, MICRITE CEMENT, DOLOMITE CEMENT, 30% MICRITE, 20% DOLOMITE, 01% QUARTZ SAND, 01% PHOSPHATIC SAND,
- 980.0- 985.0 DOLOMITE, GRAYISH BROWN, 08% POROSITY, INTERGRANULAR, LOW PERMEABILITY, 50-90% ALTERED, EUHEDRAL, GRAIN SIZE: VERY FINE, RANGE: VERY FINE TO MICROCRYSTALLINE, POOR INDURATION, DOLOMITE CEMENT, MICRITE CEMENT, CLAY CEMENT, 40% MICRITE, 10% CLAY,
- 985.0- 990.0 LIMESTONE, VERY LIGHT ORANGE TO GRAYISH BROWN, 10% POROSITY, INTERGRANULAR, LOW PERMEABILITY, GRAIN TYPE: MICRITE, 10% ALLOCHEMICAL CONSTITUENTS, GRAIN SIZE: MICROCRYSTALLINE, RANGE: MICROCRYSTALLINE TO VERY FINE, POOR INDURATION, MICRITE CEMENT, DOLOMITE CEMENT, 30% DOLOMITE,
- 990.0- 995.0 DOLOMITE, GRAYISH BROWN TO GRAYISH ORANGE, 11% POROSITY, INTERGRANULAR, INTERCRYSTALLINE, 50-90% ALTERED, EUHEDRAL, GRAIN SIZE: VERY FINE, RANGE: VERY FINE TO MICROCRYSTALLINE, GOOD INDURATION, MICRITE CEMENT, DOLOMITE CEMENT, 15% MICRITE,
- 995.0- 1000.0 LIMESTONE, VERY LIGHT ORANGE TO GRAYISH BROWN, 10% POROSITY, INTERGRANULAR, LOW PERMEABILITY, GRAIN TYPE: MICRITE, 10% ALLOCHEMICAL CONSTITUENTS, GRAIN SIZE: MICROCRYSTALLINE, RANGE: MICROCRYSTALLINE TO VERY FINE, POOR INDURATION, MICRITE CEMENT, DOLOMITE CEMENT, 30% DOLOMITE, 01% QUARTZ SAND,
- 1000.0- 1005.0 AS ABOVE WITH A TRACE OF PHOS
- 1005.0- 1010.0 DOLOMITE, GRAYISH BROWN TO GRAYISH ORANGE, 11% POROSITY, INTERGRANULAR, INTERCRYSTALLINE, 50-90% ALTERED, EUHEDRAL, GRAIN SIZE: VERY FINE, RANGE: VERY FINE TO MICROCRYSTALLINE, GOOD INDURATION, DOLOMITE CEMENT, MICRITE CEMENT, 12% MICRITE, 02% QUARTZ SAND,
- 1010.0- 1015.0 DOLOMITE, VERY LIGHT ORANGE, 10% POROSITY, INTERGRANULAR, INTERCRYSTALLINE, LOW PERMEABILITY, 50-90% ALTERED, EUHEDRAL, GRAIN SIZE: VERY FINE, RANGE: VERY FINE TO MICROCRYSTALLINE, POOR INDURATION, DOLOMITE CEMENT, MICRITE CEMENT, 40% MICRITE,
- 1015.0- 1020.0 LIMESTONE, VERY LIGHT ORANGE, 12% POROSITY, INTERGRANULAR, POSSIBLY HIGH PERMEABILITY, GRAIN TYPE: MICRITE, BIOGENIC, 25% ALLOCHEMICAL CONSTITUENTS, GRAIN SIZE: MICROCRYSTALLINE, RANGE: MICROCRYSTALLINE TO FINE, MODERATE INDURATION, MICRITE CEMENT, DOLOMITE CEMENT, 25% MICRITE, FOSSIL MOLDS,

LITHOLOGIC LOG
W-LE007 .

LEE CO. T43S, R26E, SEC 06CC

- 1020.0- 1025.0 LIMESTONE, VERY LIGHT ORANGE, 11% POROSITY, INTERGRANULAR, GRAIN TYPE: MICRITE, 10% ALLOCHEMICAL CONSTITUENTS, GRAIN SIZE: MICROCRYSTALLINE, RANGE: MICROCRYSTALLINE TO VERY FINE, POOR INDURATION, MICRITE CEMENT, 10% QUARTZ SAND,
- 1025.0- 1030.0 LIMESTONE, VERY LIGHT ORANGE, 14% POROSITY, INTERGRANULAR, GRAIN TYPE: MICRITE, BIOGENIC, SKELETAL, 75% ALLOCHEMICAL CONSTITUENTS, GRAIN SIZE: MEDIUM, RANGE: MICROCRYSTALLINE TO COARSE, MODERATE INDURATION, MICRITE CEMENT, SPARRY CALCITE CEMENT, 20% QUARTZ SAND, BENTHONIC FORAMINIFERA, MOLLUSKS, BRYOZOA,
- 1030.0- 1035.0 AS ABOVE,
- 1035.0- 1040.0 AS ABOVE WITH APPARENT REMORKING, GOOD POROSITY AND PERMEABILITY, FORAM TESTS HIGHLY REXTAL. AND BROKEN.
- 1040.0- 1045.0 AS ABOVE,
- 1045.0- 1050.0 AS ABOVE,
- 1050.0- 1055.0 LIMESTONE, VERY LIGHT ORANGE, 13% POROSITY, INTERGRANULAR, GRAIN TYPE: MICRITE, BIOGENIC, SKELETAL, 65% ALLOCHEMICAL CONSTITUENTS, GRAIN SIZE: FINE, RANGE: MICROCRYSTALLINE TO COARSE, MODERATE INDURATION, MICRITE CEMENT, SPARRY CALCITE CEMENT, 06% QUARTZ SAND, BENTHONIC FORAMINIFERA, MOLLUSKS,
- 1055.0- 1060.0 AS ABOVE WITH DECREASE IN SAND.
- 1060.0- 1065.0 LIMESTONE, VERY LIGHT ORANGE, 13% POROSITY, INTERGRANULAR, GRAIN TYPE: MICRITE, BIOGENIC, SKELETAL, 70% ALLOCHEMICAL CONSTITUENTS, GRAIN SIZE: MEDIUM, RANGE: MICROCRYSTALLINE TO COARSE, MODERATE INDURATION, MICRITE CEMENT, SPARRY CALCITE CEMENT, 04% QUARTZ SAND, BENTHONIC FORAMINIFERA, MOLLUSKS, BRYOZOA,
- 1065.0- 1070.0 AS ABOVE,
- 1070.0- 1075.0 AS ABOVE,
- 1075.0- 1080.0 LIMESTONE, VERY LIGHT ORANGE, 10% POROSITY, INTERGRANULAR, GRAIN TYPE: MICRITE, BIOGENIC, 30% ALLOCHEMICAL CONSTITUENTS, GRAIN SIZE: MICROCRYSTALLINE, RANGE: MICROCRYSTALLINE TO FINE, POOR INDURATION, MICRITE CEMENT, 01% QUARTZ SAND, FOSSIL FRAGMENTS,
- 1080.0- 1085.0 LIMESTONE, VERY LIGHT ORANGE, 13% POROSITY, INTERGRANULAR, GRAIN TYPE: MICRITE, BIOGENIC, SKELETAL, 75% ALLOCHEMICAL CONSTITUENTS, GRAIN SIZE: FINE, RANGE: MICROCRYSTALLINE TO COARSE, MODERATE INDURATION, MICRITE CEMENT, SPARRY CALCITE CEMENT, BENTHONIC FORAMINIFERA, MOLLUSKS, BRYOZOA, CORAL, ECHINOID,

LITHOLOGIC LOG
W-LE007 .

LEE CO. T43S, R26E, SEC 06CC

1085.0- 1090.0 LIMESTONE, VERY LIGHT ORANGE, 12% POROSITY, INTERGRANULAR, MOLDIC, GRAIN TYPE: MICRITE, BIOGENIC, CRYSTALS, 80% ALLOCHEMICAL CONSTITUENTS, GRAIN SIZE: MEDIUM, RANGE: MICROCRYSTALLINE TO COARSE, GOOD INDURATION, MICRITE CEMENT, SPARRY CALCITE CEMENT, 02% QUARTZ SAND, BENTHONIC FORAMINIFERA, MOLLUSKS, ECHINOID, BRYOZOA,

1090.0- 1095.0 AS ABOVE,

1095.0- 1105.0 AS ABOVE,

1105.0- 1110.0 LIMESTONE, VERY LIGHT ORANGE, 11% POROSITY, INTERGRANULAR, GRAIN TYPE: MICRITE, BIOGENIC, CRYSTALS, 60% ALLOCHEMICAL CONSTITUENTS, GRAIN SIZE: VERY FINE, RANGE: MICROCRYSTALLINE TO COARSE, GOOD INDURATION, MICRITE CEMENT, SPARRY CALCITE CEMENT, 01% QUARTZ SAND, MOLLUSKS, BENTHONIC FORAMINIFERA, ECHINOID,

1110.0- 1115.0 AS ABOVE,

1115.0- 1120.0 DOLOMITE, GRAYISH BROWN TO GRAYISH ORANGE, 08% POROSITY, INTERCRYSTALLINE, INTERGRANULAR, 50-90% ALTERED, EUBEDRAL, GRAIN SIZE: VERY FINE, RANGE: VERY FINE TO MICROCRYSTALLINE, GOOD INDURATION, DOLOMITE CEMENT, MICRITE CEMENT, 15% MICRITE,

SAMPLE IS A COMBINATION OF THE LITHOS AT 1110 AND 1120.

1120.0- 1125.0 LIMESTONE, VERY LIGHT ORANGE, 13% POROSITY, INTERGRANULAR, GRAIN TYPE: MICRITE, BIOGENIC, CRYSTALS, 70% ALLOCHEMICAL CONSTITUENTS, GRAIN SIZE: VERY FINE, RANGE: MICROCRYSTALLINE TO COARSE, GOOD INDURATION, MICRITE CEMENT, SPARRY CALCITE CEMENT, BENTHONIC FORAMINIFERA, MOLLUSKS, BRYOZOA, ECHINOID,

1125.0- 1150.0 SAMPLES AT 1130, 1135, 1140, 1145, AND 1150 AS ABOVE.

1150.0- 1155.0 LIMESTONE, VERY LIGHT ORANGE, 13% POROSITY, INTERGRANULAR, GRAIN TYPE: MICRITE, BIOGENIC, SKELETAL, 75% ALLOCHEMICAL CONSTITUENTS, GRAIN SIZE: FINE, RANGE: MICROCRYSTALLINE TO COARSE, GOOD INDURATION, MICRITE CEMENT, SPARRY CALCITE CEMENT, BENTHONIC FORAMINIFERA, MOLLUSKS, ECHINOID,

1155.0- 1165.0 AS ABOVE,

1165.0- 1175.0 AS ABOVE,

1175.0- 1185.0 AS ABOVE ROTALLIA SP.

1185.0- 1195.0 APPEARS REWORKED-SOME PHOS (1%)

LITHOLOGIC LOG
W-LE007 .

LEE CO. T43S, R26E, SEC 06CC

- 1195.0- 1200.0 LIMESTONE, VERY LIGHT ORANGE, 13% POROSITY, INTERGRANULAR, GRAIN TYPE: MICRITE, BIOGENIC, SKELETAL, 75% ALLOCHEMICAL CONSTITUENTS, GRAIN SIZE: FINE, RANGE: MICROCRYSTALLINE TO COARSE, GOOD INDURATION, MICRITE CEMENT, SPARRY CALCITE CEMENT, 01% PHOSPHATIC SAND, BENTHONIC FORAMINIFERA, MOLLUSKS, ECHINOID,
- 1200.0- 1205.0 LIMESTONE, WHITE, 10% POROSITY, INTERGRANULAR, GRAIN TYPE: MICRITE, BIOGENIC, 40% ALLOCHEMICAL CONSTITUENTS, GRAIN SIZE: MICROCRYSTALLINE, RANGE: MICROCRYSTALLINE TO FINE, GOOD INDURATION, MICRITE CEMENT, SPARRY CALCITE CEMENT, BENTHONIC FORAMINIFERA,
- LIMESTONE, VERY LIGHT ORANGE, 13% POROSITY, INTERGRANULAR, GRAIN TYPE: MICRITE, BIOGENIC, SKELETAL, 60% ALLOCHEMICAL CONSTITUENTS, GRAIN SIZE: VERY FINE, RANGE: MICROCRYSTALLINE TO MEDIUM, GOOD INDURATION, MICRITE CEMENT, SPARRY CALCITE CEMENT, BENTHONIC FORAMINIFERA, MOLLUSKS, ECHINOID,
- 1205.0- 1215.0 SOME CHERT(1%), AND A TRACE OF GREEN CLAY
- 1215.0- 1225.0 AS ABOVE,
- 1225.0- 1235.0 AS ABOVE,
- 1235.0- 1245.0 LEPIDOCYCLINA SP.
- 1245.0- 1255.0 LEPIDOCYCLINA DCALANA
- 1255.0- 1265.0 AS ABOVE,
- 1265.0- 1270.0 AS ABOVE,
- 1270.0- 1305.0 AS ABOVE,
- 1305.0- 1310.0 LIMESTONE, VERY LIGHT ORANGE, 11% POROSITY, INTERGRANULAR, GRAIN TYPE: MICRITE, BIOGENIC, SKELETAL, 60% ALLOCHEMICAL CONSTITUENTS, GRAIN SIZE: FINE, RANGE: MICROCRYSTALLINE TO COARSE, GOOD INDURATION, MICRITE CEMENT, SPARRY CALCITE CEMENT, BENTHONIC FORAMINIFERA, MOLLUSKS, ECHINOID,
- LEPIDOCYCLINA SP., OPERCULINOIDES SP, PERONELLA SP.
- 1310.0- 1315.0 AS ABOVE,
- 1315.0- 1325.0 LIMESTONE, VERY LIGHT ORANGE TO WHITE, 12% POROSITY, INTERGRANULAR, GRAIN TYPE: MICRITE, BIOGENIC, SKELETAL, 65% ALLOCHEMICAL CONSTITUENTS, GRAIN SIZE: FINE, RANGE: MICROCRYSTALLINE TO COARSE, GOOD INDURATION, MICRITE CEMENT, SPARRY CALCITE CEMENT, BENTHONIC FORAMINIFERA, MOLLUSKS, ECHINOID,
- 1325.0- 1355.0 SAMPLES AT 1335, 1345, AND 1355 ARE AS 1325.

LITHOLOGIC LOG
W-LE007 .

LEE CO. T43S, R26E, SEC 06CC

- 1355.0- 1365.0 LIMESTONE, VERY LIGHT ORANGE TO WHITE, 13% POROSITY, INTERGRANULAR, GRAIN TYPE: MICRITE, BIOGENIC, SKELETAL, 70% ALLGOCHEMICAL CONSTITUENTS, GRAIN SIZE: MEDIUM, RANGE: MICROCRYSTALLINE TO COARSE, GOOD INDURATION, MICRITE CEMENT, SPARRY CALCITE CEMENT, BENTHONIC FORAMINIFERA, MOLLUSKS, ECHINOID, BRYOZOA,
- 1365.0- 1375.0 AS ABOVE WITH MANY LARGE FORAMS
- 1375.0- 1425.0 SAMPLES AT 1385, 1395, 1405, 1415 ALL AS ABOVE
- 1425.0- 1435.0 LIMESTONE, VERY LIGHT ORANGE TO WHITE, 15% POROSITY, INTERGRANULAR, GRAIN TYPE: MICRITE, BIOGENIC, SKELETAL, 85% ALLGOCHEMICAL CONSTITUENTS, GRAIN SIZE: MEDIUM, RANGE: MICROCRYSTALLINE TO COARSE, GOOD INDURATION, MICRITE CEMENT, SPARRY CALCITE CEMENT, DOLOMITE CEMENT, 15% DOLOMITE, BENTHONIC FORAMINIFERA, MOLLUSKS, ECHINOID, BRYOZOA,

OPERCULINOIDES ABUNDANT, MOODYSBRANCHENSIS SPECIES.
- 1435.0- 1445.0 AS ABOVE WITH AMPHISTEGINA SP.
- 1445.0- 1495.0 SAMPLES AT 1455, 1465, 1475, 1485 ALL AS ABOVE
- 1495.0- 1500.0 DOLOMITE, MODERATE YELLOWISH BROWN, 14% POROSITY, INTERGRANULAR, INTERCRYSTALLINE, 50-90% ALTERED, EUHEDRAL, GRAIN SIZE: VERY FINE, RANGE: FINE TO MICROCRYSTALLINE, GOOD INDURATION, DOLOMITE CEMENT, MICRITE CEMENT, 12% MICRITE, SUCROSIC, FOSSIL MOLDS, BENTHONIC FORAMINIFERA, ECHINOID,
- 1500.0- 1505.0 AS ABOVE,
- 1505.0- 1510.0 DOLOMITE, VERY LIGHT ORANGE, 12% POROSITY, INTERGRANULAR, INTERCRYSTALLINE, 50-90% ALTERED, EUHEDRAL, GRAIN SIZE: VERY FINE, RANGE: FINE TO MICROCRYSTALLINE, GOOD INDURATION, DOLOMITE CEMENT, MICRITE CEMENT, 40% MICRITE, BENTHONIC FORAMINIFERA, MOLLUSKS, ECHINOID,
- 1510.0- 1515.0 AS ABOVE,
- 1515.0- 1525.0 AS ABOVE,
- 1525.0- 1530.0 DOLOMITE, MODERATE YELLOWISH BROWN, 13% POROSITY, INTERGRANULAR, INTERCRYSTALLINE, MOLDIC, 50-90% ALTERED, EUHEDRAL, GRAIN SIZE: VERY FINE, RANGE: MICROCRYSTALLINE TO FINE, GOOD INDURATION, DOLOMITE CEMENT, MICRITE CEMENT, 12% MICRITE, SUCROSIC, BENTHONIC FORAMINIFERA, ECHINOID,
- 1530.0- 1535.0 AS ABOVE,
- 1535.0- 1540.0 AS ABOVE,

LITHOLOGIC LOG
W-LE007 .

LEE CO. T43S, R26E, SEC 06CC

- 1540.0- 1545.0 DOLOMITE, VERY LIGHT ORANGE TO GRAYISH ORANGE, 11% POROSITY, INTERGRANULAR, INTERCRYSTALLINE, MOLDIC, 50-90% ALTERED, EUHEDRAL, GRAIN SIZE: VERY FINE, RANGE: MICROCRYSTALLINE TO FINE, GOOD INDURATION, DOLOMITE CEMENT, MICRITE CEMENT, 35% MICRITE, BENTHONIC FORAMINIFERA,
- 1545.0- 1550.0 LIMESTONE, VERY LIGHT ORANGE, 11% POROSITY, INTERGRANULAR, GRAIN TYPE: MICRITE, BIOGENIC, SKELETAL, 60% ALLOCHEMICAL CONSTITUENTS, GRAIN SIZE: VERY FINE, RANGE: MICROCRYSTALLINE TO COARSE, GOOD INDURATION, DOLOMITE CEMENT, MICRITE CEMENT, SPARRY CALCITE CEMENT, 35% DOLOMITE, BENTHONIC FORAMINIFERA, MOLLUSKS, ECHINOID,
- MILLIOLIDS, PERONELLA SP.
- 1550.0- 1555.0 AS ABOVE,
- 1555.0- 1560.0 LIMESTONE, VERY LIGHT ORANGE, 12% POROSITY, INTERGRANULAR, INTERCRYSTALLINE, MOLDIC, GRAIN TYPE: MICRITE, BIOGENIC, CRYSTALS, 60% ALLOCHEMICAL CONSTITUENTS, GRAIN SIZE: VERY FINE, RANGE: MICROCRYSTALLINE TO MEDIUM, GOOD INDURATION, MICRITE CEMENT, SPARRY CALCITE CEMENT, DOLOMITE CEMENT, 20% DOLOMITE, BENTHONIC FORAMINIFERA, MOLLUSKS, ECHINOID,
- 1560.0- 1575.0 SAMPLES AT 1565, 1570, AND 1575 ARE AS ABOVE.
- 1575.0- 1580.0 LIMESTONE, VERY LIGHT ORANGE TO WHITE, 11% POROSITY, INTERGRANULAR, INTERCRYSTALLINE, MOLDIC, GRAIN TYPE: MICRITE, BIOGENIC, CRYSTALS, 40% ALLOCHEMICAL CONSTITUENTS, GRAIN SIZE: MICROCRYSTALLINE, RANGE: MICROCRYSTALLINE TO MEDIUM, GOOD INDURATION, MICRITE CEMENT, SPARRY CALCITE CEMENT, DOLOMITE CEMENT, 15% DOLOMITE, BENTHONIC FORAMINIFERA, MOLLUSKS, ECHINOID,
- 1580.0- 1590.0 LIMESTONE, VERY LIGHT ORANGE TO WHITE, 13% POROSITY, INTERGRANULAR, GRAIN TYPE: MICRITE, BIOGENIC, SKELETAL, 70% ALLOCHEMICAL CONSTITUENTS, GRAIN SIZE: FINE, RANGE: MICROCRYSTALLINE TO MEDIUM, GOOD INDURATION, MICRITE CEMENT, SPARRY CALCITE CEMENT, DOLOMITE CEMENT, 15% DOLOMITE, BENTHONIC FORAMINIFERA, MOLLUSKS, ECHINOID,
- 1590.0- 1600.0 AS ABOVE,
- 1600.0- 1610.0 LIMESTONE, VERY LIGHT ORANGE, 12% POROSITY, INTERGRANULAR, MOLDIC, GRAIN TYPE: BIOGENIC, MICRITE, SKELETAL, 75% ALLOCHEMICAL CONSTITUENTS, GRAIN SIZE: MEDIUM, RANGE: MICROCRYSTALLINE TO COARSE, GOOD INDURATION, MICRITE CEMENT, DOLOMITE CEMENT, SPARRY CALCITE CEMENT, 15% DOLOMITE, BENTHONIC FORAMINIFERA, MOLLUSKS, ECHINOID,
- 1610.0- 1620.0 DOLOMITE, VERY LIGHT ORANGE, 12% POROSITY, INTERGRANULAR, MOLDIC, INTERCRYSTALLINE, 50-90% ALTERED, EUHEDRAL, GRAIN SIZE: VERY FINE, RANGE: VERY FINE TO MICROCRYSTALLINE, GOOD INDURATION, DOLOMITE CEMENT, MICRITE CEMENT, 35% MICRITE, BENTHONIC FORAMINIFERA, MOLLUSKS, ECHINOID, FOSSIL MOLDS,

LITHOLOGIC LOG
W-LE007 .

LEE CO. T43S, R26E, SEC 06CC

- 1620.0- 1630.0 LIMESTONE, VERY LIGHT ORANGE, 14% POROSITY, INTERGRANULAR, GRAIN TYPE: BIOGENIC, SKELETAL, CRYSTALS, 80% ALLOCHEMICAL CONSTITUENTS, GRAIN SIZE: MEDIUM, RANGE: MICROCRYSTALLINE TO COARSE, GOOD INDURATION, DOLOMITE CEMENT, MICRITE CEMENT, SPARRY CALCITE CEMENT, 25% DOLOMITE, BENTHONIC FORAMINIFERA,
- 1630.0- 1640.0 LIMESTONE, WHITE TO VERY LIGHT ORANGE, 11% POROSITY, INTERGRANULAR, GRAIN TYPE: BIOGENIC, MICRITE, CRYSTALS, 40% ALLOCHEMICAL CONSTITUENTS, GRAIN SIZE: MICROCRYSTALLINE, RANGE: MICROCRYSTALLINE TO MEDIUM, GOOD INDURATION, MICRITE CEMENT, SPARRY CALCITE CEMENT, 02% PEAT,
- 1640.0- 1650.0 LIMESTONE, VERY LIGHT ORANGE, 14% POROSITY, INTERGRANULAR, GRAIN TYPE: BIOGENIC, SKELETAL, CRYSTALS, 80% ALLOCHEMICAL CONSTITUENTS, GRAIN SIZE: MEDIUM, RANGE: MICROCRYSTALLINE TO COARSE, GOOD INDURATION, MICRITE CEMENT, DOLOMITE CEMENT, SPARRY CALCITE CEMENT, 25% DOLOMITE, BENTHONIC FORAMINIFERA,
- 1650.0- 1660.0 LIMESTONE, VERY LIGHT ORANGE, 14% POROSITY, INTERGRANULAR, GRAIN TYPE: BIOGENIC, SKELETAL, CRYSTALS, 80% ALLOCHEMICAL CONSTITUENTS, GRAIN SIZE: MEDIUM, RANGE: MICROCRYSTALLINE TO COARSE, GOOD INDURATION, MICRITE CEMENT, DOLOMITE CEMENT, SPARRY CALCITE CEMENT, 30% DOLOMITE, BENTHONIC FORAMINIFERA, MOLLUSKS, ECHINOID, BRYOZOA,
DICTYOCONUS COCKEII.
- 1660.0- 1670.0 AS ABOVE,
- 1670.0- 1680.0 LIMESTONE, VERY LIGHT ORANGE, 11% POROSITY, INTERGRANULAR, GRAIN TYPE: BIOGENIC, CRYSTALS, SKELETAL, 70% ALLOCHEMICAL CONSTITUENTS, GRAIN SIZE: MEDIUM, RANGE: MICROCRYSTALLINE TO COARSE, GOOD INDURATION, MICRITE CEMENT, CLAY CEMENT, SPARRY CALCITE CEMENT, 25% DOLOMITE, BENTHONIC FORAMINIFERA, MOLLUSKS, ECHINOID,
- 1680.0- 1685.0 DOLOMITE, GRAYISH ORANGE, 10% POROSITY, INTERCRYSTALLINE, MOLDIC, 50-90% ALTERED, EUHEDRAL, GRAIN SIZE: VERY FINE, RANGE: VERY FINE TO MICROCRYSTALLINE, GOOD INDURATION, DOLOMITE CEMENT, MICRITE CEMENT, 15% MICRITE, FOSSIL MOLDS,
- 1685.0- 1690.0 AS ABOVE WITH MOLDS OF CONES.
- 1690.0- 1700.0 DOLOMITE, VERY LIGHT ORANGE, 12% POROSITY, INTERGRANULAR, INTERCRYSTALLINE, MOLDIC, 50-90% ALTERED, EUHEDRAL, GRAIN SIZE: VERY FINE, RANGE: VERY FINE TO MICROCRYSTALLINE, GOOD INDURATION, DOLOMITE CEMENT, MICRITE CEMENT, 35% MICRITE, BENTHONIC FORAMINIFERA, MOLLUSKS, ECHINOID, BRYOZOA,

LITHOLOGIC LOG
W-LE007 .

LEE CO. T43S, R26E, SEC 06CC

- 1700.0- 1710.0 LIMESTONE, VERY LIGHT ORANGE, 12% POROSITY, INTERGRANULAR, INTERCRYSTALLINE, MOLDIC, GRAIN TYPE: BIOGENIC, CRYSTALS, SKELETAL, 50% ALLOCHEMICAL CONSTITUENTS, GRAIN SIZE: MICROCRYSTALLINE, RANGE: FINE TO MICROCRYSTALLINE, GOOD INDURATION, MICRITE CEMENT, DOLOMITE CEMENT, 25% DOLOMITE, BENTHONIC FORAMINIFERA, MOLLUSKS, ECHINOID, BRYOZOA, CORAL,
- 1710.0- 1720.0 AS ABOVE,
- 1720.0- 1730.0 AS ABOVE,
- 1730.0- 1740.0 DOLOMITE, VERY LIGHT GRANGE, 12% POROSITY, INTERGRANULAR, INTERCRYSTALLINE, MOLDIC, 50-90% ALTERED, EUBEDRAL, GRAIN SIZE: VERY FINE, RANGE: VERY FINE TO MICROCRYSTALLINE, GOOD INDURATION, DOLOMITE CEMENT, MICRITE CEMENT, 40% MICRITE, BENTHONIC FORAMINIFERA, MOLLUSKS, ECHINOID,
- 1740.0- 1750.0 AS ABOVE,
- 1750.0- 1760.0 LIMESTONE, YELLOWISH GRAY TO VERY LIGHT ORANGE, 10% POROSITY, INTERGRANULAR, GRAIN TYPE: BIOGENIC, MICRITE, CRYSTALS, 35% ALLOCHEMICAL CONSTITUENTS, GRAIN SIZE: MICROCRYSTALLINE, RANGE: MICROCRYSTALLINE TO MEDIUM, POOR INDURATION, MICRITE CEMENT, CLAY CEMENT, 01% CLAY, BENTHONIC FORAMINIFERA, MOLLUSKS,
- 1760.0- 1765.0 AS ABOVE,
- 1765.0- 1770.0 LIMESTONE, YELLOWISH GRAY, 08% POROSITY, INTERGRANULAR, LOW PERMEABILITY, GRAIN TYPE: MICRITE, SKELETAL, CRYSTALS, 20% ALLOCHEMICAL CONSTITUENTS, GRAIN SIZE: MICROCRYSTALLINE, RANGE: MICROCRYSTALLINE TO MEDIUM, POOR INDURATION, MICRITE CEMENT, CLAY CEMENT, SPARRY CALCITE CEMENT, 03% CLAY, 01% PHOSPHATIC SAND, BENTHONIC FORAMINIFERA,

WELL DEVELOPED BROWN CALCITE XSTALS.PRESENT
- 1770.0- 1775.0 LIMESTONE, VERY LIGHT GRANGE TO YELLOWISH GRAY, 10% POROSITY, INTERGRANULAR, LOW PERMEABILITY, GRAIN TYPE: BIOGENIC, CRYSTALS, MICRITE, 40% ALLOCHEMICAL CONSTITUENTS, GRAIN SIZE: MICROCRYSTALLINE, RANGE: MICROCRYSTALLINE TO MEDIUM, POOR INDURATION, MICRITE CEMENT, DOLOMITE CEMENT, 25% DOLOMITE, BENTHONIC FORAMINIFERA,

SOME DOLOMITIC L/S INTERMIXED
- 1775.0- 1780.0 AS ABOVE,
- 1780.0- 1790.0 AS ABOVE,

LITHOLOGIC LOG
W-LE007 .

LEE CO. T43S, R26E, SEC 06CC

- 1790.0- 1800.0 LIMESTONE, VERY LIGHT ORANGE, 12% POROSITY, INTERGRANULAR, GRAIN TYPE: MICRITE, CRYSTALS, SKELETAL, 30% ALLOCHEMICAL CONSTITUENTS, GRAIN SIZE: MICROCRYSTALLINE, RANGE: MICROCRYSTALLINE TO COARSE, MODERATE INDURATION, MICRITE CEMENT, SPARRY CALCITE CEMENT, DOLOMITE CEMENT, 15% DOLOMITE, BENTHONIC FORAMINIFERA, ECHINOID,
- 1800.0- 1810.0 DOLOMITE, VERY LIGHT ORANGE TO GRAYISH ORANGE, 10% POROSITY, INTERCRYSTALLINE, INTERGRANULAR, 50-90% ALTERED, EUMEDRAL, GRAIN SIZE: VERY FINE, RANGE: VERY FINE TO MICROCRYSTALLINE, GOOD INDURATION, DOLOMITE CEMENT, MICRITE CEMENT, 40% MICRITE, BENTHONIC FORAMINIFERA,
- 1810.0- 1820.0 LIMESTONE, VERY LIGHT ORANGE, 14% POROSITY, INTERGRANULAR, GRAIN TYPE: BIOGENIC, MICRITE, CRYSTALS, 75% ALLOCHEMICAL CONSTITUENTS, GRAIN SIZE: FINE, RANGE: MICROCRYSTALLINE TO MEDIUM, GOOD INDURATION, MICRITE CEMENT, DOLOMITE CEMENT, SPARRY CALCITE CEMENT, 15% DOLOMITE, BENTHONIC FORAMINIFERA,
- 1820.0- 1830.0 AS ABOVE,
- 1830.0- 1840.0 AS ABOVE,
- 1840.0- 1855.0 DOLOMITE, DARK YELLOWISH BROWN, 11% POROSITY, INTERCRYSTALLINE, INTERGRANULAR, MOLDIC, 50-90% ALTERED, EUMEDRAL, GRAIN SIZE: VERY FINE, RANGE: VERY FINE TO MICROCRYSTALLINE, GOOD INDURATION, DOLOMITE CEMENT, MICRITE CEMENT, 11% MICRITE, FOSSIL MOLDS,
- 1855.0- 1860.0 AS ABOVE,
- 1860.0- 1870.0 LIMESTONE, VERY LIGHT ORANGE, 12% POROSITY, INTERGRANULAR, GRAIN TYPE: MICRITE, BIOGENIC, 30% ALLOCHEMICAL CONSTITUENTS, GRAIN SIZE: MICROCRYSTALLINE, RANGE: MICROCRYSTALLINE TO MEDIUM, MODERATE INDURATION, MICRITE CEMENT, BENTHONIC FORAMINIFERA,
- 1870.0- 1880.0 LIMESTONE, VERY LIGHT ORANGE, 11% POROSITY, INTERGRANULAR, GRAIN TYPE: MICRITE, BIOGENIC, CRYSTALS, 40% ALLOCHEMICAL CONSTITUENTS, GRAIN SIZE: MICROCRYSTALLINE, RANGE: MICROCRYSTALLINE TO MEDIUM, GOOD INDURATION, MICRITE CEMENT, DOLOMITE CEMENT, SPARRY CALCITE CEMENT, 10% DOLOMITE, BENTHONIC FORAMINIFERA,
- 1880.0- 1885.0 AS ABOVE,
- FRAGS. OF GREY PHOSPHATIC (CLAYEY?) LIMESTONE
- 1885.0- 1890.0 AS ABOVE,

LITHOLOGIC LOG
W-LE007 .

LEE CO. T43S, R26E, SEC 06CC

- 1890.0- 1900.0 LIMESTONE, VERY LIGHT ORANGE, 11% POROSITY, INTERGRANULAR, GRAIN TYPE: MICRITE, BIOGENIC, CRYSTALS, 60% ALLOCHEMICAL CONSTITUENTS, GRAIN SIZE: VERY FINE, RANGE: MICROCRYSTALLINE TO MEDIUM, GOOD INDURATION, MICRITE CEMENT, SPARRY CALCITE CEMENT, BENTHONIC FORAMINIFERA,
- 1900.0- 1910.0 DOLOMITE, GRAYISH ORANGE, 12% POROSITY, INTERGRANULAR, INTERCRYSTALLINE, MOLDIC, 50-90% ALTERED, EUHEDRAL, GRAIN SIZE: VERY FINE, RANGE: VERY FINE TO MICROCRYSTALLINE, GOOD INDURATION, DOLOMITE CEMENT, MICRITE CEMENT, SPARRY CALCITE CEMENT, 25% MICRITE, 10% SPAR, BENTHONIC FORAMINIFERA, FOSSIL MOLDS, CORAL,
- 1910.0- 1920.0 AS ABOVE,
- 1920.0- 1930.0 LIMESTONE, VERY LIGHT ORANGE TO GRAYISH ORANGE, 11% POROSITY, INTERGRANULAR, GRAIN TYPE: MICRITE, BIOGENIC, CRYSTALS, 60% ALLOCHEMICAL CONSTITUENTS, GRAIN SIZE: VERY FINE, RANGE: MICROCRYSTALLINE TO MEDIUM, GOOD INDURATION, MICRITE CEMENT, DOLOMITE CEMENT, SPARRY CALCITE CEMENT, 20% DOLOMITE, BENTHONIC FORAMINIFERA,
- 1930.0- 1944.0 AS ABOVE WITH DICTYOCONUS COOKEI
- 1944.0- 1950.0 AS ABOVE,
- 1950.0- 1960.0 DOLOMITE, GRAYISH ORANGE, 09% POROSITY, INTERCRYSTALLINE, INTERGRANULAR, MOLDIC, 50-90% ALTERED, EUHEDRAL, GRAIN SIZE: VERY FINE, RANGE: VERY FINE TO MICROCRYSTALLINE, GOOD INDURATION, DOLOMITE CEMENT, MICRITE CEMENT, 12% MICRITE, FOSSIL MOLDS,
- 1960.0- 1970.0 DOLOMITE, VERY LIGHT ORANGE TO GRAYISH ORANGE, 11% POROSITY, INTERCRYSTALLINE, INTERGRANULAR, MOLDIC, 50-90% ALTERED, EUHEDRAL, GRAIN SIZE: VERY FINE, RANGE: VERY FINE TO MICROCRYSTALLINE, GOOD INDURATION, DOLOMITE CEMENT, MICRITE CEMENT, 35% MICRITE, 01% GYPSUM, FOSSIL MOLDS,
- 1970.0- 1980.0 DOLOMITE, GRAYISH ORANGE TO MODERATE YELLOWISH BROWN, 08% POROSITY, INTERCRYSTALLINE, 50-90% ALTERED, EUHEDRAL, GRAIN SIZE: VERY FINE, RANGE: VERY FINE TO MICROCRYSTALLINE, GOOD INDURATION, DOLOMITE CEMENT, MICRITE CEMENT, 10% MICRITE, 01% GYPSUM,
- 1980.0- 1990.0 DOLOMITE, DARK YELLOWISH ORANGE TO MODERATE YELLOWISH BROWN, 15% POROSITY, INTERCRYSTALLINE, INTERGRANULAR, 50-90% ALTERED, EUHEDRAL, GRAIN SIZE: VERY FINE, RANGE: FINE TO MICROCRYSTALLINE, MODERATE INDURATION, DOLOMITE CEMENT, MICRITE CEMENT, 10% MICRITE,

LITHOLOGIC LOG
W-LE007 .

LEE CO. T43S, R26E, SEC 06CC

- 1990.0- 2000.0 DOLOMITE, DARK YELLOWISH BROWN TO MODERATE YELLOWISH BROWN, 11% POROSITY, INTERCRYSTALLINE, INTERGRANULAR, 50-90% ALTERED, Euhedral, GRAIN SIZE: VERY FINE, RANGE: FINE TO MICROCRYSTALLINE, GOOD INDURATION, DOLOMITE CEMENT, MICRITE CEMENT, 15% MICRITE,
- 2000.0- 2010.0 AS ABOVE w/LS FRAGS CONTAINING DICTYOCONUS COCKE1
- 2010.0- 2020.0 DOLOMITE, MODERATE YELLOWISH BROWN, 09% POROSITY, INTERCRYSTALLINE, MOLDIC, INTERGRANULAR, 50-90% ALTERED, Euhedral, GRAIN SIZE: VERY FINE, RANGE: FINE TO MICROCRYSTALLINE, GOOD INDURATION, DOLOMITE CEMENT, MICRITE CEMENT, 11% MICRITE,
- 2020.0- 2070.0 SAMPLES AT 2030,2040,2050,AND 2060 ALL AS ABOVE
- 2070.0- 2080.0 DOLOMITE, DARK YELLOWISH BROWN TO DARK YELLOWISH BROWN, 11% POROSITY, INTERCRYSTALLINE, MOLDIC, INTERGRANULAR, 50-90% ALTERED, Euhedral, GRAIN SIZE: VERY FINE, RANGE: FINE TO MICROCRYSTALLINE, GOOD INDURATION, DOLOMITE CEMENT, MICRITE CEMENT, 10% MICRITE, 01% GYPSUM,
- 2080.0- 2090.0 AS ABOVE,
- 2090.0- 2105.0 AS ABOVE,

SOUTH FLORIDA WMO - LITHO LOG PRINTOUT

W-LE008

LEE CO. T455 R25E SEC 35A N W
 TOTAL DEPTH- 1126 FT. ELEV.- 20 FT. SAMPLES- 0- 1126 FT.
 COMPLETED- . . . DEPTH WORKED 1126 FT.

WELL NAME-

BUREAU OF GEOLOGY W9310

REMARKS-

WORKED MIKE KNAPP, JAN 1980, SAMPLE QUALITY FAIR.

HYDROGEOLOGIC UNITS

0.0- 40.0 SURFICIAL AQUIFER
 40.0- 70.0 UPPER HAWTHORN CONFINING ZONE
 70.0- 110.0 SANDSTONE AQUIFER
 110.0- 180.0 MID-HAWTHORN CONFINING ZONE (RUBBLE ZONE)
 180.0- 7.7 MID-HAWTHORN AQUIFER
 660.0- 750.0 LOWER HAWTHORN / TAMPA PRODUCING ZONE
 750.0- 1120.0 SUWANNEE AQUIFER

STRATIGRAPHIC FORMATIONS -

0.0- 40.0 OCHOPEE LIMESTONE MEMBER OF TAMiami FORMATION
 40.0- 660.0 HAWTHORN FORMATION
 660.0- 750.0 TAMPA LIMESTONE *
 750.0- 1120.0 SUWANNEE LIMESTONE
 1120.0- 1126.0 Ocala GROUP

LITHOLOGIC LOG

W-LE008 .

LEE CO. T455, R25E, SEC 35A

0.0- 10.0 LIMESTONE, VERY LIGHT ORANGE TO MODERATE ORANGE PINK, 09% POROSITY, INTERGRANULAR, INTERCRYSTALLINE, GRAIN TYPE: CRYSTALS, MICRITE, 20% ALLOCHEMICAL CONSTITUENTS, GRAIN SIZE: MICROCRYSTALLINE, RANGE: MEDIUM TO VERY FINE, MODERATE INDURATION, SPARKY CALCITE CEMENT, MICRITE CEMENT, 05% QUARTZ SAND, MOLLUSKS, ECHINID,
 10.0- 20.0 AS ABOVE,
 20.0- 30.0 AS ABOVE,
 30.0- 40.0 SHELL BED,
 40.0- 50.0 SAND, VERY LIGHT GRAY TO LIGHT GRAY, 14% POROSITY, INTERGRANULAR, LOW PERMEABILITY, GRAIN SIZE: MEDIUM, RANGE: VERY FINE TO COARSE, SUB-ANGULAR, MEDIUM SPHERICITY, UNCONSOLIDATED, 10% MICRITE, 15% PHOSPHATIC SAND, 05% CLAY,
 50.0- 60.0 AS ABOVE,
 60.0- 70.0 AS ABOVE,

* Note. this unit is included as part of the Hawthorn Formation in this report.

LITHOLOGIC LOG
W-LE008 .

LEE CO. T455, R25E, SEC 35A

- 70.0- 80.0 SANDSTONE, YELLOWISH GRAY, GRAIN SIZE: MEDIUM, RANGE: VERY FINE TO MEDIUM, SUB-ANGULAR, MEDIUM SPHERICITY, MODERATE INDURATION, MICRITE CEMENT, SPARRY CALCITE CEMENT, 20% MICRITE, 10% SPAR, 01% PHUSPHATIC SAND,
- 80.0- 90.0 AS ABOVE,
- 90.0- 100.0 AS ABOVE WITH SOME SHELL
- 100.0- 110.0 AS ABOVE,
- 110.0- 130.0 SAND, VERY LIGHT GRAY TO LIGHT GRAY, 30% POROSITY, INTERGRANULAR, GRAIN SIZE: MEDIUM, RANGE: VERY FINE TO MEDIUM, SUB-ANGULAR, MEDIUM SPHERICITY, UNCONSOLIDATED, 08% PHOSPHATIC SAND, 12% MICRITE, MOLLUSKS,
- 130.0- 150.0 AS ABOVE,
- 150.0- 160.0 SAND, LIGHT GRAY, 30% POROSITY, INTERGRANULAR, GRAIN SIZE: MEDIUM, RANGE: VERY FINE TO MEDIUM, SUB-ANGULAR, MEDIUM SPHERICITY, UNCONSOLIDATED, 39% PHOSPHATIC SAND, 06% PHOSPHATIC GRAVEL, 03% MICRITE, MOLLUSKS, SHARK TEETH,
- 160.0- 170.0 AS ABOVE,
- 170.0- 180.0 AS ABOVE,
- 180.0- 190.0 LIMESTONE, WHITE TO VERY LIGHT ORANGE, 12% POROSITY, INTERGRANULAR, POSSIBLY HIGH PERMEABILITY, GRAIN TYPE: MICRITE, CRYSTALS, BIOGENIC, 10% ALLOCHEMICAL CONSTITUENTS, GRAIN SIZE: MICROCRYSTALLINE, RANGE: MICROCRYSTALLINE TO MEDIUM, MODERATE INDURATION, MICRITE CEMENT, SPARRY CALCITE CEMENT, 03% PHOSPHATIC SAND, FOSSIL MOLDS, MOLLUSKS, BRYOZOA, CORAL,
- 190.0- 200.0 AS ABOVE WITH MUCH CURAL
- 200.0- 210.0 AS ABOVE,
- 210.0- 250.0 AS ABOVE,
- 250.0- 260.0 OPERCS IN SAMPLE (CONTAMINATION)
- 260.0- 270.0 SAMPLES AT 270,280,290,AND 300 ARE SAME AS 190
- 270.0- 310.0 LIMESTONE, VERY LIGHT ORANGE, 11% POROSITY, INTERGRANULAR, POSSIBLY HIGH PERMEABILITY, GRAIN TYPE: MICRITE, BIOGENIC, CRYSTALS, 20% ALLOCHEMICAL CONSTITUENTS, GRAIN SIZE: MICROCRYSTALLINE, RANGE: MICROCRYSTALLINE TO MEDIUM, MODERATE INDURATION, MICRITE CEMENT, 02% PHOSPHATIC SAND, 01% PHOSPHATIC GRAVEL, FOSSIL MOLDS, MOLLUSKS, CORAL,
- 310.0- 320.0 SAMPLES AT 320,350,380,390,AND 400 SAME AS 310
- 320.0- 410.0 AS ABOVE WITH PHOS. LOOSE IN TRAY (35%)

LITHOLOGIC LOG
W-LE008 .

LEE CO. T455, R25E, SEC 35A

- 410.0- 420.0 LIMESTONE, VERY LIGHT ORANGE, 11% POROSITY, INTERGRANULAR, INTERCRYSTALLINE, MOLDIC, GRAIN TYPE: MICRITE, CRYSTALS, BIOGENIC, 25% ALLOCHEMICAL CONSTITUENTS, GRAIN SIZE: MICROCRYSTALLINE, RANGE: MICROCRYSTALLINE TO MEDIUM, GOOD INDURATION, MICRITE CEMENT, SPARRY CALCITE CEMENT, 01% PHOSPHATIC SAND, MOLLUSKS, ECHINOID, CORAL, BRYOZOA,
- 420.0- 430.0 DOLOMITE, GRAYISH BROWN TO GRAYISH ORANGE, 12% POROSITY, INTERGRANULAR, INTERCRYSTALLINE, 50-90% ALTERED, EUHEDRAL, GRAIN SIZE: VERY FINE, RANGE: VERY FINE TO MICROCRYSTALLINE, GOOD INDURATION, DOLOMITE CEMENT, MICRITE CEMENT, 11% MICRITE, 03% PHOSPHATIC SAND, 01% PHOSPHATIC GRAVEL, MOLLUSKS,
- 430.0- 450.0 AS ABOVE,
- 450.0- 460.0 DOLOMITE, GRAYISH ORANGE TO GRAYISH BROWN, 13% POROSITY, INTERGRANULAR, INTERCRYSTALLINE, MOLDIC, 50-90% ALTERED, EUHEDRAL, GRAIN SIZE: VERY FINE, RANGE: VERY FINE TO MICROCRYSTALLINE, GOOD INDURATION, DOLOMITE CEMENT, MICRITE CEMENT, 20% MICRITE, FOSSIL MOLDS,
- 460.0- 470.0 AS ABOVE,
- 470.0- 480.0 DOLOMITE, GRAYISH ORANGE, 13% POROSITY, INTERGRANULAR, INTERCRYSTALLINE, MOLDIC, 50-90% ALTERED, EUHEDRAL, GRAIN SIZE: VERY FINE, RANGE: VERY FINE TO MICROCRYSTALLINE, GOOD INDURATION, DOLOMITE CEMENT, MICRITE CEMENT, 70% MICRITE, 01% PHOSPHATIC SAND, FOSSIL MOLDS,
- 480.0- 490.0 AS ABOVE,
- 490.0- 500.0 AS ABOVE WITH SOME V.COARSE PHOS.
- 500.0- 510.0 LIMESTONE, VERY LIGHT ORANGE, 12% POROSITY, INTERGRANULAR, GRAIN TYPE: MICRITE, CRYSTALS, BIOGENIC, 20% ALLOCHEMICAL CONSTITUENTS, GRAIN SIZE: MICROCRYSTALLINE, RANGE: MICROCRYSTALLINE TO MEDIUM, GOOD INDURATION, MICRITE CEMENT, DOLOMITE CEMENT, SPARRY CALCITE CEMENT, 25% DOLOMITE, 01% PHOSPHATIC SAND, MOLLUSKS,
- 510.0- 520.0 LIMESTONE, VERY LIGHT ORANGE, 12% POROSITY, INTERGRANULAR, MOLDIC, GRAIN TYPE: MICRITE, BIOGENIC, CRYSTALS, 20% ALLOCHEMICAL CONSTITUENTS, GRAIN SIZE: MICROCRYSTALLINE, RANGE: MICROCRYSTALLINE TO MEDIUM, GOOD INDURATION, MICRITE CEMENT, SPARRY CALCITE CEMENT, ECHINOID, MOLLUSKS, FOSSIL MOLDS,
- 520.0- 540.0 AS ABOVE,

LITHOLOGIC LOG
W-LE008 .

LEE CO. T455, R25E, SEC 35A

- 540.0- 550.0 LIMESTONE, VERY LIGHT ORANGE, 12% POROSITY, INTERGRANULAR, GRAIN TYPE: MICRITE, BIOGENIC, CRYSTALS, 25% ALLOCHEMICAL CONSTITUENTS, GRAIN SIZE: MICROCRYSTALLINE, RANGE: MICROCRYSTALLINE TO MEDIUM, GOOD INDURATION, MICRITE CEMENT, SPARRY CALCITE CEMENT, 01% PHOSPHATIC SAND, 01% QUARTZ SAND,
- 550.0- 560.0 AS ABOVE,
- 560.0- 570.0 AS ABOVE,
- 570.0- 580.0 LIMESTONE, VERY LIGHT ORANGE TO WHITE, 11% POROSITY, INTERGRANULAR, GRAIN TYPE: MICRITE, CRYSTALS, BIOGENIC, 20% ALLOCHEMICAL CONSTITUENTS, GRAIN SIZE: MICROCRYSTALLINE, RANGE: MICROCRYSTALLINE TO MEDIUM, GOOD INDURATION, MICRITE CEMENT, SPARRY CALCITE CEMENT, DOLOMITE CEMENT, 10% DOLOMITE, 01% PHOSPHATIC SAND, 01% QUARTZ SAND, MOLLUSKS,
- 580.0- 590.0 AS ABOVE,
- 590.0- 600.0 AS ABOVE,
- 600.0- 610.0 AS ABOVE WITH MORE SAND (2%) AND PHOS. (3%)
- 610.0- 620.0 LIMESTONE, WHITE, 09% POROSITY, INTERGRANULAR, GRAIN TYPE: MICRITE, CRYSTALS, BIOGENIC, 05% ALLOCHEMICAL CONSTITUENTS, GRAIN SIZE: MICROCRYSTALLINE, RANGE: MICROCRYSTALLINE TO VERY FINE, GOOD INDURATION, MICRITE CEMENT, DOLOMITE CEMENT, SPARRY CALCITE CEMENT, 30% DOLOMITE, 03% PHOSPHATIC SAND, 03% QUARTZ SAND, MOLLUSKS, CORAL,
- 620.0- 630.0 DOLOMITE, VERY LIGHT GRAY, 10% POROSITY, INTERGRANULAR, POSSIBLY HIGH PERMEABILITY, 50-90% ALTERED, EUBEDRAL, GRAIN SIZE: VERY FINE, RANGE: MICROCRYSTALLINE TO VERY FINE, GOOD INDURATION, DOLOMITE CEMENT, MICRITE CEMENT, 30% MICRITE, 02% PHOSPHATIC SAND, 01% QUARTZ SAND, MOLLUSKS,
- 630.0- 640.0 AS ABOVE,
- 640.0- 650.0 LIMESTONE, WHITE TO VERY LIGHT GRAY, 10% POROSITY, INTERGRANULAR, GRAIN TYPE: MICRITE, CRYSTALS, BIOGENIC, 10% ALLOCHEMICAL CONSTITUENTS, GRAIN SIZE: MICROCRYSTALLINE, RANGE: MICROCRYSTALLINE TO VERY FINE, GOOD INDURATION, MICRITE CEMENT, DOLOMITE CEMENT, SPARRY CALCITE CEMENT, 15% DOLOMITE, 01% QUARTZ SAND, 01% PHOSPHATIC SAND, MOLLUSKS, CORAL,
- 650.0- 660.0 LIMESTONE, WHITE, 12% POROSITY, INTERGRANULAR, GRAIN TYPE: MICRITE, BIOGENIC, CRYSTALS, 25% ALLOCHEMICAL CONSTITUENTS, GRAIN SIZE: MICROCRYSTALLINE, RANGE: MICROCRYSTALLINE TO VERY FINE, GOOD INDURATION, MICRITE CEMENT, SPARRY CALCITE CEMENT, DOLOMITE CEMENT, 05% DOLOMITE, 01% PHOSPHATIC SAND, 01% QUARTZ SAND, BENTHONIC FORAMINIFERA, MOLLUSKS, CORAL, ECHINOID,

SORITES AND ARCHIAS SP..

LITHOLOGIC LOG
W-LE008 .

LEE CO. T455, R25E, SEC 35A

- 660.0- 670.0 SAMPLES AT 670, 680, AND 690 AS ABOVE
- 670.0- 700.0 DOLOMITE, VERY LIGHT ORANGE TO GRAYISH BROWN, 13% POROSITY, INTERGRANULAR, MOLDIC, 50-90% ALTERED, EUHEDRAL, GRAIN SIZE: VERY FINE, RANGE: VERY FINE TO MICROCRYSTALLINE, GOOD INDURATION, DOLOMITE CEMENT, MICRITE CEMENT, 30% MICRITE, 20% QUARTZ SAND, 05% PHOSPHATIC SAND, MOLLUSKS, FOSSIL MOLDS, CRUSTACEA,
- 700.0- 710.0 AS ABOVE,
- 710.0- 720.0 AS ABOVE WITH CRAB CLAWS
- 720.0- 730.0 DOLOMITE, VERY LIGHT ORANGE TO GRAYISH BROWN, 13% POROSITY, INTERGRANULAR, MOLDIC, 50-90% ALTERED, EUHEDRAL, GRAIN SIZE: VERY FINE, RANGE: VERY FINE TO MICROCRYSTALLINE, GOOD INDURATION, DOLOMITE CEMENT, MICRITE CEMENT, 30% MICRITE, 18% QUARTZ SAND, 02% PHOSPHATIC SAND, MOLLUSKS, ECHINOID, CRUSTACEA,
- 730.0- 740.0 AS ABOVE,
- 740.0- 750.0 AS ABOVE,
- 750.0- 760.0 LIMESTONE, VERY LIGHT ORANGE, 12% POROSITY, INTERGRANULAR, GRAIN TYPE: MICRITE, CRYSTALS, BIOGENIC, 30% ALLOCHEMICAL CONSTITUENTS, GRAIN SIZE: MICROCRYSTALLINE, RANGE: MICROCRYSTALLINE TO MEDIUM, GOOD INDURATION, MICRITE CEMENT, DOLOMITE CEMENT, SPARRY CALCITE CEMENT, 15% DOLOMITE, MOLLUSKS, BENTHONIC FORAMINIFERA, ECHINOID,
- 760.0- 770.0 AS ABOVE,
- 770.0- 780.0 LIMESTONE, VERY LIGHT ORANGE, 15% POROSITY, INTERGRANULAR, MOLDIC, GRAIN TYPE: MICRITE, BIOGENIC, CRYSTALS, 55% ALLOCHEMICAL CONSTITUENTS, GRAIN SIZE: VERY FINE, RANGE: MICROCRYSTALLINE TO COARSE, GOOD INDURATION, MICRITE CEMENT, SPARRY CALCITE CEMENT, 03% DOLOMITE, MOLLUSKS, BENTHONIC FORAMINIFERA, ECHINOID, FOSSIL MOLDS,
FRAGS. OF FORAM COQUINA (CALCARENITE) IN SAMPLE
- 780.0- 790.0 AS ABOVE,
- 790.0- 800.0 DOLOMITE, VERY LIGHT ORANGE TO GRAYISH BROWN, 12% POROSITY, INTERGRANULAR, 50-90% ALTERED, EUHEDRAL, GRAIN SIZE: VERY FINE, RANGE: VERY FINE TO MICROCRYSTALLINE, GOOD INDURATION, DOLOMITE CEMENT, 35% MICRITE, 25% QUARTZ SAND, 01% PHOSPHATIC SAND, ECHINOID, MOLLUSKS, CORAL,
- 800.0- 810.0 AS ABOVE,

LITHOLOGIC LOG
W-LE008 .

LEE CO. T455, R25E, SEC 35A

- 810.0- 820.0 LIMESTONE, VERY LIGHT ORANGE, 12% POROSITY, INTERGRANULAR, GRAIN TYPE: MICRITE, BIOGENIC, CRYSTALS, 20% ALLOCHEMICAL CONSTITUENTS, GRAIN SIZE: MICROCRYSTALLINE, RANGE: VERY FINE TO MEDIUM, GOOD INDURATION, MICRITE CEMENT, DOLOMITE CEMENT, 30% DOLOMITE, 08% QUARTZ SAND, BENTHONIC FORAMINIFERA, ECHINOID, MOLLUSKS,
- 820.0- 830.0 LIMESTONE, VERY LIGHT ORANGE, 15% POROSITY, INTERGRANULAR, MOLDIC, GRAIN TYPE: MICRITE, BIOGENIC, CRYSTALS, 60% ALLOCHEMICAL CONSTITUENTS, GRAIN SIZE: VERY FINE, RANGE: MICROCRYSTALLINE TO COARSE, GOOD INDURATION, MICRITE CEMENT, DOLOMITE CEMENT, SPARRY CALCITE CEMENT, 15% DOLOMITE, MOLLUSKS, ECHINOID, BENTHONIC FORAMINIFERA, FOSSIL MOLDS,
- 830.0- 840.0 PLUR SAMPLES
- 840.0- 850.0 AS ABOVE,
- 850.0- 860.0 LIMESTONE, VERY LIGHT ORANGE TO GRAYISH BROWN, 15% POROSITY, INTERGRANULAR, GRAIN TYPE: MICRITE, BIOGENIC, INTRACLASTS, 50% ALLOCHEMICAL CONSTITUENTS, GRAIN SIZE: VERY FINE, RANGE: MICROCRYSTALLINE TO COARSE, GOOD INDURATION, MICRITE CEMENT, DOLOMITE CEMENT, SPARRY CALCITE CEMENT, 20% DOLOMITE, 10% QUARTZ SAND, BENTHONIC FORAMINIFERA, MOLLUSKS, ECHINOID,
- 860.0- 870.0 LIMESTONE, VERY LIGHT ORANGE TO GRAYISH BROWN, 10% POROSITY, INTERGRANULAR, MOLDIC, GRAIN TYPE: MICRITE, BIOGENIC, CRYSTALS, 25% ALLOCHEMICAL CONSTITUENTS, GRAIN SIZE: MICROCRYSTALLINE, RANGE: MICROCRYSTALLINE TO MEDIUM, GOOD INDURATION, MICRITE CEMENT, DOLOMITE CEMENT, SPARRY CALCITE CEMENT, 20% DOLOMITE, BENTHONIC FORAMINIFERA, MOLLUSKS, ECHINOID, FOSSIL MOLDS,
- 870.0- 880.0 AS ABOVE,
- 880.0- 890.0 LIMESTONE, VERY LIGHT ORANGE TO GRAYISH BROWN, 15% POROSITY, INTERGRANULAR, GRAIN TYPE: MICRITE, BIOGENIC, INTRACLASTS, 35% ALLOCHEMICAL CONSTITUENTS, GRAIN SIZE: VERY FINE, RANGE: MICROCRYSTALLINE TO COARSE, GOOD INDURATION, MICRITE CEMENT, DOLOMITE CEMENT, SPARRY CALCITE CEMENT, 20% DOLOMITE, 08% QUARTZ SAND, 61% PHOSPHATIC SAND, BENTHONIC FORAMINIFERA, MOLLUSKS, ECHINOID,
- 890.0- 900.0 AS ABOVE WITH LESS SAND (02%) AND NO PHGS.
- 900.0- 910.0 NO SAMPLE,
- 910.0- 920.0 AS ABOVE,

LITHOLOGIC LOG
W-LE008 .

LEE CO. T455, R25E, SEC 35A

- 920.0- 930.0 LIMESTONE, VERY LIGHT ORANGE TO GRAYISH BROWN, 13% POROSITY, INTERGRANULAR, GRAIN TYPE: MICRITE, BIOGENIC, CRYSTALS, 25% ALLOCHEMICAL CONSTITUENTS, GRAIN SIZE: MICROCRYSTALLINE, RANGE: MICROCRYSTALLINE TO COARSE, GOOD INDURATION, MICRITE CEMENT, DOLOMITE CEMENT, SPARRY CALCITE CEMENT, 25% DOLOMITE, 02% QUARTZ SAND, BENTHONIC FORAMINIFERA, MOLLUSKS, ECHINOID,
- 930.0- 940.0 AS ABOVE,
- 940.0- 950.0 LIMESTONE, VERY LIGHT ORANGE, 15% POROSITY, INTERGRANULAR, GRAIN TYPE: MICRITE, BIOGENIC, CRYSTALS, 75% ALLOCHEMICAL CONSTITUENTS, GRAIN SIZE: MEDIUM, RANGE: MICROCRYSTALLINE TO COARSE, GOOD INDURATION, MICRITE CEMENT, DOLOMITE CEMENT, SPARRY CALCITE CEMENT, 25% DOLOMITE, BENTHONIC FORAMINIFERA, MOLLUSKS, ECHINOID, BRYOZOA,
- 950.0- 960.0 SAMPLES AT 960, 970, AND 980 AS ABOVE
- 960.0- 990.0 LIMESTONE, VERY LIGHT ORANGE TO GRAYISH BROWN, 12% POROSITY, INTERGRANULAR, GRAIN TYPE: MICRITE, BIOGENIC, CRYSTALS, 45% ALLOCHEMICAL CONSTITUENTS, GRAIN SIZE: MICROCRYSTALLINE, RANGE: MICROCRYSTALLINE TO COARSE, GOOD INDURATION, MICRITE CEMENT, DOLOMITE CEMENT, SPARRY CALCITE CEMENT, 30% DOLOMITE, BENTHONIC FORAMINIFERA, MOLLUSKS, ECHINOID,
- 990.0- 1000.0 SAMPLES AT 1000, 1010, 1020, 1030, AND 1040 AS ABOVE
- 1000.0- 1050.0 LIMESTONE, VERY LIGHT ORANGE TO GRAYISH BROWN, 15% POROSITY, INTERGRANULAR, GRAIN TYPE: MICRITE, BIOGENIC, PELLET, 75% ALLOCHEMICAL CONSTITUENTS, GRAIN SIZE: MEDIUM, RANGE: MICROCRYSTALLINE TO COARSE, GOOD INDURATION, MICRITE CEMENT, DOLOMITE CEMENT, SPARRY CALCITE CEMENT, 25% DOLOMITE, PLANT REMAINS, MOLLUSKS, BENTHONIC FORAMINIFERA, ECHINOID,
- 1050.0- 1060.0 SAMPLES AT 1060, 1070, AND 1080 AS ABOVE
- 1060.0- 1100.0 LIMESTONE, VERY LIGHT ORANGE TO WHITE, 12% POROSITY, INTERGRANULAR, GRAIN TYPE: MICRITE, BIOGENIC, CRYSTALS, 45% ALLOCHEMICAL CONSTITUENTS, GRAIN SIZE: MICROCRYSTALLINE, RANGE: MICROCRYSTALLINE TO COARSE, GOOD INDURATION, MICRITE CEMENT, DOLOMITE CEMENT, SPARRY CALCITE CEMENT, 20% DOLOMITE, PLANT REMAINS, MOLLUSKS, BENTHONIC FORAMINIFERA, ECHINOID,
- 1100.0- 1120.0 AS ABOVE,
- 1120.0- 1126.0 LIMESTONE, VERY LIGHT ORANGE TO WHITE, 11% POROSITY, INTERGRANULAR, GRAIN TYPE: MICRITE, BIOGENIC, SKELETAL, 80% ALLOCHEMICAL CONSTITUENTS, GRAIN SIZE: MEDIUM, RANGE: MICROCRYSTALLINE TO COARSE, GOOD INDURATION, MICRITE CEMENT, DOLOMITE CEMENT, MOLLUSKS, BENTHONIC FORAMINIFERA, ECHINOID, BRYOZOA,

LEPIDOCYCLINA OCALANA?

SOUTH FLORIDA WMO - LITHO LOG PRINTOUT

W-LE009

LEE CO. T44S R27E SEC 09D 26 39 27 N 81 36 50 W
TOTAL DEPTH- 540 FT. ELEV.- 23 FT. SAMPLES- 0- 540 FT.
COMPLETED- 80.11.15 DEPTH WORKED 540 FT.

OTHER GEOPHYSICAL LEGS AVAILABLE -

GAMMA
ELECTRIC

WELL NAME-

USGS 625, MOBIL OIL

REMARKS-

WORKED BY MIKE KNAPP, NOV. 1980, SAMPLE QUAL. GOOD

HYDROGEOLOGIC UNITS

0.0- 30.0 SURFICIAL AQUIFER
30.0- 45.0 UPPER HAWTHORN CONFINING ZONE
45.0- 150.0 SANDSTONE AQUIFER
150.0- 240.0 MID-HAWTHORN CONFINING ZONE
240.0- 270.0 MID-HAWTHORN AQUIFER
520.0- 540.0 LOWER HAWTHORN / TAMPA PRODUCING ZONE

STRATIGRAPHIC FORMATIONS -

0.0- 10.0 CALOOSAHATCHEE FORMATION
10.0- 30.0 GCHOPEE LIMESTONE MEMBER OF TAMIAMI FORMATION
30.0- 520.0 HAWTHORN FORMATION
520.0- 540.0 TAMPA LIMESTONE *

LITHOLOGIC LOG

W-LE009 . LEE CO. T44S, R27E, SEC 09D

0.0- 10.0 DOLOMITE, GRAYISH ORANGE PINK TO GRAYISH ORANGE, 11%
POROSITY, INTERGRANULAR, 50-90% ALTERED, EUBEDRAL, GRAIN
SIZE: VERY FINE, RANGE: VERY FINE TO MICROCRYSTALLINE, GOOD
INDURATION, DOLOMITE CEMENT, MICRITE CEMENT, CLAY CEMENT,
35% MICRITE, 02% CLAY, 02% QUARTZ SAND, MOLLUSKS,

10.0- 20.0 LIMESTONE, VERY LIGHT ORANGE TO GRAYISH ORANGE PINK, 11%
POROSITY, INTERGRANULAR, GRAIN TYPE: MICRITE, CRYSTALS, 00%
ALLOCHEMICAL CONSTITUENTS, GRAIN SIZE: MICROCRYSTALLINE,
RANGE: MICROCRYSTALLINE TO CRYPTOCRYSTALLINE, POOR
INDURATION, MICRITE CEMENT, DOLOMITE CEMENT, CLAY CEMENT,
35% DOLOMITE, 02% CLAY, 02% QUARTZ SAND, 01% PHOSPHATIC
SAND, MOLLUSKS,

20.0- 30.0 AS ABOVE,

* Note. this unit is included as part of the Hawthorn Formation in this report.

LITHOLOGIC LOG

W-LE009 .

LEE CO. T44S, R27E, SEC 09D

- 30.0- 45.0 CLAY, LIGHT OLIVE, 08% POROSITY, INTERGRANULAR, LOW PERMEABILITY, POOR INDURATION, CLAY CEMENT, MICRITE CEMENT, DOLOMITE CEMENT, 10% MICRITE, 10% DOLOMITE, 10% QUARTZ SAND, MOLLUSKS,
- 45.0- 60.0 DOLOMITE, GRAYISH ORANGE, 12% POROSITY, INTERGRANULAR, MOLDIC, 50-90% ALTERED, EUHEDRAL, GRAIN SIZE: VERY FINE, RANGE: VERY FINE TO MICROCRYSTALLINE, GOOD INDURATION, DOLOMITE CEMENT, MICRITE CEMENT, 25% MICRITE, 05% QUARTZ SAND, FOSSIL MOLDS, MOLLUSKS,
- SANDSTONE, WHITE TO MODERATE LIGHT GRAY, 10% POROSITY, INTERGRANULAR, GRAIN SIZE: MEDIUM, RANGE: VERY FINE TO COARSE, SUB-ANGULAR, MEDIUM SPHERICITY, GOOD INDURATION, MICRITE CEMENT, DOLOMITE CEMENT, SPARRY CALCITE CEMENT, 10% MICRITE, 10% SPAR, 10% DOLOMITE, FOSSIL MOLDS,
- 60.0- 75.0 AS ABOVE,
- 75.0- 90.0 SAND, WHITE TO LIGHT OLIVE GRAY, 18% POROSITY, INTERGRANULAR, GRAIN SIZE: MEDIUM, RANGE: VERY FINE TO COARSE, SUB-ANGULAR, ROUNDED, MEDIUM SPHERICITY, UNCONSOLIDATED, CLAY CEMENT, DOLOMITE CEMENT, 02% CLAY, 10% DOLOMITE, MOLLUSKS,
- 90.0- 105.0 DOLOMITE, GRAYISH ORANGE, 13% POROSITY, INTERGRANULAR, MOLDIC, 50-90% ALTERED, EUHEDRAL, GRAIN SIZE: VERY FINE, RANGE: VERY FINE TO MICROCRYSTALLINE, GOOD INDURATION, DOLOMITE CEMENT, MICRITE CEMENT, 25% MICRITE, 20% QUARTZ SAND, 04% PHOSPHATIC SAND, MOLLUSKS, FOSSIL MOLDS,
- 105.0- 115.0 AS ABOVE WITH DECREASE IN SAND (2%)
- 115.0- 135.0 DOLOMITE, GREENISH GRAY, 11% POROSITY, INTERGRANULAR, 50-90% ALTERED, EUHEDRAL, GRAIN SIZE: VERY FINE, RANGE: VERY FINE TO MICROCRYSTALLINE, GOOD INDURATION, DOLOMITE CEMENT, MICRITE CEMENT, CLAY CEMENT, 30% MICRITE, 04% CLAY, 03% QUARTZ SAND, SUCROSIC,
- 135.0- 150.0 NO SAMPLE,
- 150.0- 165.0 CLAY, WHITE TO LIGHT GRAY, POOR INDURATION, CLAY CEMENT, MICRITE CEMENT, DOLOMITE CEMENT, 30% MICRITE, 12% DOLOMITE, 10% QUARTZ SAND,
- 165.0- 180.0 NO SAMPLE,
- 180.0- 195.0 SANDSTONE, LIGHT OLIVE GRAY TO LIGHT OLIVE, 11% POROSITY, INTERGRANULAR, GRAIN SIZE: MEDIUM, RANGE: VERY FINE TO COARSE, SUB-ANGULAR, MEDIUM SPHERICITY, MODERATE INDURATION, CLAY CEMENT, MICRITE CEMENT, DOLOMITE CEMENT, 05% CLAY, 15% DOLOMITE, 15% MICRITE, 01% PHOSPHATIC SAND,

LITHOLOGIC LOG
W-LE009 .

LEE CO. T44S, R27E, SEC 09D

- 195.0- 210.0 SANDSTONE, LIGHT OLIVE TO GRAYISH OLIVE, 09% POROSITY, INTERGRANULAR, GRAIN SIZE: MEDIUM, RANGE: VERY FINE TO COARSE, SUB-ANGULAR, MEDIUM SPHERICITY, MODERATE INDURATION, CLAY CEMENT, MICRITE CEMENT, DOLOMITE CEMENT, 10% CLAY, 15% DOLOMITE, 35% MICRITE, 07% PHOSPHATIC SAND, MOLLUSKS,
SOME VERY COARSE PHOSPHATE (2%)
- 210.0- 225.0 AS ABOVE RUBBLE ZONE
- 225.0- 240.0 AS ABOVE,
- 240.0- 255.0 LIMESTONE, WHITE, 12% POROSITY, INTERGRANULAR, GRAIN TYPE: MICRITE, CRYSTALS, 00% ALLOCHEMICAL CONSTITUENTS, GRAIN SIZE: MICROCRYSTALLINE, RANGE: MICROCRYSTALLINE TO CRYPTOCRYSTALLINE, GOOD INDURATION, MICRITE CEMENT, DOLOMITE CEMENT, 25% DOLOMITE, 05% PHOSPHATIC SAND,
- 255.0- 270.0 AS ABOVE,
- 270.0- 285.0 DOLOMITE, YELLOWISH GRAY, 10% POROSITY, INTERGRANULAR, 50-90% ALTERED, EUBEDRAL, GRAIN SIZE: VERY FINE, RANGE: VERY FINE TO MICROCRYSTALLINE, POOR INDURATION, MICRITE CEMENT, DOLOMITE CEMENT, CLAY CEMENT, 25% MICRITE, 10% CLAY, 03% PHOSPHATIC SAND, 01% QUARTZ SAND, MOLLUSKS,
- 285.0- 300.0 NO SAMPLE,
- 300.0- 315.0 LIMESTONE, YELLOWISH GRAY TO WHITE, 10% POROSITY, INTERGRANULAR, GRAIN TYPE: MICRITE, 00% ALLOCHEMICAL CONSTITUENTS, GRAIN SIZE: MICROCRYSTALLINE, RANGE: MICROCRYSTALLINE TO CRYPTOCRYSTALLINE, MODERATE INDURATION, MICRITE CEMENT, DOLOMITE CEMENT, 25% DOLOMITE, 03% PHOSPHATIC SAND, MOLLUSKS,
- 315.0- 330.0 NO SAMPLE,
- 330.0- 345.0 AS 315
- 345.0- 360.0 NO SAMPLE,
- 360.0- 375.0 LIMESTONE, YELLOWISH GRAY TO WHITE, 10% POROSITY, INTERGRANULAR, GRAIN TYPE: MICRITE, 00% ALLOCHEMICAL CONSTITUENTS, GRAIN SIZE: MICROCRYSTALLINE, RANGE: MICROCRYSTALLINE TO CRYPTOCRYSTALLINE, MODERATE INDURATION, MICRITE CEMENT, DOLOMITE CEMENT, 03% PHOSPHATIC GRAVEL, 03% PHOSPHATIC SAND, 29% DOLOMITE, MOLLUSKS,
- 375.0- 390.0 CLAY, YELLOWISH GRAY, 06% POROSITY, INTERGRANULAR, LOW PERMEABILITY, POOR INDURATION, DOLOMITE CEMENT, CLAY CEMENT, 20% DOLOMITE, 01% QUARTZ SAND, 01% PHOSPHATIC SAND,

LITHOLOGIC LOG
W-LE009 .

LEE CO. T44S, R27E, SEC 09D

DOLOMITE, GRAYISH BROWN, 08% POROSITY, INTERGRANULAR, INTERCRYSTALLINE, LOW PERMEABILITY, 50-90% ALTERED, EUHEDRAL, GRAIN SIZE: VERY FINE, RANGE: VERY FINE TO MICROCRYSTALLINE, GOOD INDURATION, DOLOMITE CEMENT, MICRITE CEMENT, 11% MICRITE, 04% PHOSPHATIC SAND, 02% PHOSPHATIC GRAVEL, 02% QUARTZ SAND,

- 390.0- 405.0 DOLOMITE, YELLOWISH GRAY, 11% POROSITY, INTERGRANULAR, 50-90% ALTERED, EUHEDRAL, GRAIN SIZE: VERY FINE, RANGE: VERY FINE TO MICROCRYSTALLINE, GOOD INDURATION, DOLOMITE CEMENT, MICRITE CEMENT, 35% MICRITE, 02% PHOSPHATIC SAND, MOLLUSKS, BRYOZOA,
- 405.0- 420.0 AS ABOVE,
- 420.0- 435.0 DOLOMITE, GRAYISH BROWN, 08% POROSITY, INTERGRANULAR, INTERCRYSTALLINE, LOW PERMEABILITY, 50-90% ALTERED, EUHEDRAL, GRAIN SIZE: VERY FINE, RANGE: VERY FINE TO MICROCRYSTALLINE, GOOD INDURATION, DOLOMITE CEMENT, MICRITE CEMENT, 11% MICRITE,
- 435.0- 450.0 LIMESTONE, VERY LIGHT ORANGE TO WHITE, 11% POROSITY, INTERGRANULAR, GRAIN TYPE: MICRITE, CRYSTALS, 02% ALLOCHEMICAL CONSTITUENTS, GRAIN SIZE: MICROCRYSTALLINE, RANGE: MICROCRYSTALLINE TO CRYPTOCRYSTALLINE, GOOD INDURATION, MICRITE CEMENT, DOLOMITE CEMENT, 12% DOLOMITE, 01% PHOSPHATIC SAND, 01% QUARTZ SAND, MOLLUSKS,
- 450.0- 465.0 NO SAMPLE,
- 465.0- 480.0 AS 450 WITH MORE SAND(6%) AND PHOS. (6%)
- 480.0- 510.0 AS ABOVE,
- 510.0- 520.0 NO SAMPLE,
- 520.0- 540.0 LIMESTONE, VERY LIGHT ORANGE, 13% POROSITY, INTERGRANULAR, GRAIN TYPE: BIOGENIC, MICRITE, CRYSTALS, 65% ALLOCHEMICAL CONSTITUENTS, GRAIN SIZE: MEDIUM, RANGE: MICROCRYSTALLINE TO COARSE, GOOD INDURATION, MICRITE CEMENT, DOLOMITE CEMENT, SPARKY CALCITE CEMENT, 10% DOLOMITE, 05% SPAR, 05% QUARTZ SAND, MOLLUSKS, BENTHONIC FORAMINIFERA, ECHINOID, BRYOZOA,

SOUTH FLORIDA WMO - LITHO LOG PRINTOUT

W-LE010

LEE CO. T46S R26E SEC 226C 26 37 13 N 81 41 46 W
TOTAL DEPTH- 486 FT. ELEV.- 20 FT. SAMPLES- 0- 486 FT.
COMPLETED- . . DEPTH WORKED 486 FT.

OTHER GEOPHYSICAL LOGS AVAILABLE -

GAMMA
ELECTRIC

WELL NAME-
USGS 1984, OBS. WELL.

REMARKS-
WORKED BY MIKE KNAPP JAN. 1981, SAMPLE QUAL. (FAIR)

HYDROGEOLOGIC UNITS

0.0- 159.0 SURFICIAL AQUIFER
159.0- 209.0 UPPER HAWTHORN CONFINING ZONE
209.0- 298.0 SANDSTONE AQUIFER
298.0- 440.0 MID-HAWTHORN CONFINING ZONE
440.0- 466.0 MID-HAWTHORN AQUIFER

STRATIGRAPHIC FORMATIONS -

0.0- 27.0 UNDIFFERENTIATED SAND AND CLAY
27.0- 159.0 OCHEPEE LIMESTONE MEMBER OF TAMiami FORMATION
159.0- 466.0 HAWTHORN FORMATION

LITHOLOGIC LOG

W-LE010 . LEE CO. T46S, R26E, SEC 226C

0.0- 5.0 SAND, DARK YELLOWISH GRANGE, 30% POROSITY, INTERGRANULAR,
GRAIN SIZE: MEDIUM, RANGE: VERY FINE TO MEDIUM, SUB-ANGULAR,
MEDIUM SPHERICITY, UNCONSOLIDATED, 0% CLAY, 0% HEAVY
MINERALS,
5.0- 11.0 AS ABOVE,
11.0- 15.0 SAND, DARK YELLOWISH GRANGE, 20% POROSITY, INTERGRANULAR,
GRAIN SIZE: MEDIUM, RANGE: VERY FINE TO MEDIUM, SUB-ANGULAR,
MEDIUM SPHERICITY, MODERATE INDURATION, CLAY CEMENT, 0% CLAY,
15.0- 27.0 AS ABOVE,
27.0- 32.0 SANDSTONE, WHITE, 13% POROSITY, INTERGRANULAR, GRAIN SIZE:
MEDIUM, RANGE: VERY FINE TO MEDIUM, SUB-ANGULAR, MEDIUM
SPHERICITY, MODERATE INDURATION, MICRITE CEMENT, 30%
MICRITE, MOLLUSKS,
32.0- 37.0 SAND, WHITE, 30% POROSITY, INTERGRANULAR, GRAIN SIZE:
MEDIUM, RANGE: VERY FINE TO MEDIUM, SUB-ANGULAR, MEDIUM
SPHERICITY, UNCONSOLIDATED, 10% MICRITE, MOLLUSKS,

LITHOLOGIC LOG
W-LE010 .

LEE CO. T46S, R26E, SEC 226C

- 37.0- 42.0 LIMESTONE, WHITE, 20% POROSITY, INTERGRANULAR, GRAIN TYPE: MICRITE, CRYSTALS, BIOGENIC, 25% ALLOCHEMICAL CONSTITUENTS, GRAIN SIZE: MICROCRYSTALLINE, RANGE: MICROCRYSTALLINE TO COARSE, MODERATE INDURATION, MICRITE CEMENT, 25% MICRITE, 35% QUARTZ SAND, MOLLUSKS,
- 42.0- 47.0 AS ABOVE,
- 47.0- 48.0 SANDSTONE, MODERATE ORANGE PINK, 12% POROSITY, INTERGRANULAR, GRAIN SIZE: MEDIUM, RANGE: VERY FINE TO MEDIUM, SUB-ANGULAR, MEDIUM SPHERICITY, MODERATE INDURATION, MICRITE CEMENT, DOLOMITE CEMENT, 25% MICRITE, 10% DOLOMITE, MOLLUSKS,
- 48.0- 56.0 AS ABOVE,
- 56.0- 61.0 AS ABOVE,
- 61.0- 68.0 SANDSTONE, GREENISH GRAY TO MODERATE GRAY, 12% POROSITY, INTERGRANULAR, GRAIN SIZE: MEDIUM, RANGE: VERY FINE TO MEDIUM, SUB-ANGULAR, MEDIUM SPHERICITY, GOOD INDURATION, SPARRY CALCITE CEMENT, MICRITE CEMENT, 10% SPAR, 10% MICRITE, BENTHONIC FORAMINIFERA, MOLLUSKS,
- 68.0- 71.0 AS ABOVE,
- 71.0- 76.0 LIMESTONE, VERY LIGHT ORANGE TO GRAYISH BROWN, 13% POROSITY, INTERGRANULAR, MOLDIC, GRAIN TYPE: MICRITE, CRYSTALS, BIOGENIC, 25% ALLOCHEMICAL CONSTITUENTS, GRAIN SIZE: MICROCRYSTALLINE, RANGE: MICROCRYSTALLINE TO COARSE, GOOD INDURATION, DOLOMITE CEMENT, MICRITE CEMENT, SPARRY CALCITE CEMENT, 10% DOLOMITE, 10% SPAR, 10% QUARTZ SAND, MOLLUSKS, BENTHONIC FORAMINIFERA,
- 76.0- 81.0 AS ABOVE,
- 81.0- 97.0 AS ABOVE,
- 97.0- 106.0 AS ABOVE,
- 106.0- 116.0 LIMESTONE, VERY LIGHT ORANGE TO GRAYISH BROWN, 16% POROSITY, INTERGRANULAR, MOLDIC, GRAIN TYPE: MICRITE, CRYSTALS, BIOGENIC, 30% ALLOCHEMICAL CONSTITUENTS, GRAIN SIZE: MICROCRYSTALLINE, RANGE: MICROCRYSTALLINE TO COARSE, GOOD INDURATION, DOLOMITE CEMENT, MICRITE CEMENT, SPARRY CALCITE CEMENT, 10% DOLOMITE, 10% SPAR, 03% QUARTZ SAND, MOLLUSKS, BENTHONIC FORAMINIFERA,
- 116.0- 123.0 SANDSTONE, VERY LIGHT ORANGE TO GRAYISH BROWN, 12% POROSITY, INTERGRANULAR, MOLDIC, GRAIN SIZE: MEDIUM, RANGE: VERY FINE TO MEDIUM, SUB-ANGULAR, MEDIUM SPHERICITY, GOOD INDURATION, DOLOMITE CEMENT, MICRITE CEMENT, SPARRY CALCITE CEMENT, 10% DOLOMITE, 03% MICRITE, 10% SPAR, FOSSIL MOLDS,

LITHOLOGIC LOG
W-LE010 .

LEE CO. T46S, R26E, SEC 226C

- 123.0- 126.0 AS ABOVE,
- 126.0- 130.0 LIMESTONE, VERY LIGHT ORANGE, 16% POROSITY, INTERGRANULAR, MOLDIC, GRAIN TYPE: MICRITE, CRYSTALS, BIOGENIC, 30% ALLOCHEMICAL CONSTITUENTS, GRAIN SIZE: MICROCRYSTALLINE, RANGE: MICROCRYSTALLINE TO COARSE, GOOD INDURATION, DOLOMITE CEMENT, MICRITE CEMENT, SPARRY CALCITE CEMENT, 10% DOLOMITE, 10% SPAR, 02% QUARTZ SAND, MOLLUSKS, BENTHONIC FORAMINIFERA,
- 130.0- 146.0 AS ABOVE,
- 146.0- 150.0 AS ABOVE,
- 150.0- 159.0 AS ABOVE WITH INCREASE IN SAND (6%)
- 159.0- 166.0 CLAY, LIGHT OLIVE, 08% POROSITY, INTERGRANULAR, LOW PERMEABILITY, POOR INDURATION, CLAY CEMENT, DOLOMITE CEMENT, MICRITE CEMENT, 30% DOLOMITE, 15% MICRITE, 03% QUARTZ SAND,
- 166.0- 186.0 DOLOMITE, LIGHT OLIVE, 08% POROSITY, INTERGRANULAR, LOW PERMEABILITY, 50-90% ALTERED, EUHEDRAL, GRAIN SIZE: VERY FINE, RANGE: VERY FINE TO MICROCRYSTALLINE, POOR INDURATION, CLAY CEMENT, DOLOMITE CEMENT, MICRITE CEMENT, 12% CLAY, 15% MICRITE, 03% PHOSPHATIC SAND, BENTHONIC FORAMINIFERA,
- 186.0- 196.0 AS ABOVE,
- 196.0- 209.0 AS ABOVE,
- 209.0- 221.0 LIMESTONE, VERY LIGHT ORANGE TO WHITE, 12% POROSITY, INTERGRANULAR, GRAIN TYPE: MICRITE, CRYSTALS, BIOGENIC, 20% ALLOCHEMICAL CONSTITUENTS, GRAIN SIZE: MICROCRYSTALLINE, RANGE: MICROCRYSTALLINE TO COARSE, GOOD INDURATION, MICRITE CEMENT, SPARRY CALCITE CEMENT, DOLOMITE CEMENT, 12% DOLOMITE, 10% SPAR, 03% QUARTZ SAND, BENTHONIC FORAMINIFERA, MOLLUSKS,
- 221.0- 226.0 AS ABOVE,
- 226.0- 237.0 SANDSTONE, WHITE, 10% POROSITY, INTERGRANULAR, GRAIN SIZE: MEDIUM, RANGE: VERY FINE TO COARSE, SUB-ANGULAR, MEDIUM SPHERICITY, GOOD INDURATION, MICRITE CEMENT, 30% MICRITE, FOSSIL MOLDS, MOLLUSKS,
- 237.0- 246.0 AS ABOVE,
- 246.0- 266.0 AS ABOVE,
- 266.0- 270.0 DOLOMITE, GRAYISH BROWN TO VERY LIGHT ORANGE, 09% POROSITY, INTERGRANULAR, 50-90% ALTERED, EUHEDRAL, GRAIN SIZE: VERY FINE, RANGE: VERY FINE TO MICROCRYSTALLINE, GOOD INDURATION, DOLOMITE CEMENT, MICRITE CEMENT, 25% MICRITE, 25% QUARTZ SAND, MOLLUSKS,

LITHOLOGIC LOG

W-LE010 .

LEE CO. T46S, R26E, SEC 226C

- 270.0- 280.0 SANDSTONE, VERY LIGHT ORANGE, 12% POROSITY, INTERGRANULAR, GRAIN SIZE: MEDIUM, RANGE: VERY FINE TO COARSE, SUB-ANGULAR, MEDIUM SPHERICITY, MODERATE INDURATION, DOLOMITE CEMENT, MICRITE CEMENT, 25% DOLOMITE, 25% MICRITE, MOLLUSKS,
- 280.0- 286.0 AS ABOVE,
- 286.0- 290.0 AS ABOVE,
- 290.0- 296.0 AS ABOVE,
- 296.0- 306.0 DOLOMITE, LIGHT OLIVE, 12% POROSITY, INTERGRANULAR, LOW PERMEABILITY, 50-90% ALTERED, EUHEDRAL, GRAIN SIZE: VERY FINE, RANGE: VERY FINE TO MICROCRYSTALLINE, POOR INDURATION, DOLOMITE CEMENT, MICRITE CEMENT, CLAY CEMENT, 25% MICRITE, 08% CLAY, 03% QUARTZ SAND,
ABUNDANT SHELL FRAGS. AND MUCH SANDSTONE
- 306.0- 323.0 SAND, LIGHT OLIVE, 15% POROSITY, INTERGRANULAR, GRAIN SIZE: MEDIUM, RANGE: VERY FINE TO COARSE, SUB-ANGULAR, MEDIUM SPHERICITY, POOR INDURATION, CLAY CEMENT, DOLOMITE CEMENT, 20% CLAY, 20% DOLOMITE, MOLLUSKS,
- 323.0- 326.0 AS ABOVE,
- 326.0- 336.0 LIMESTONE, VERY LIGHT ORANGE, 13% POROSITY, INTERGRANULAR, MOLDIC, GRAIN TYPE: BIUGENIC, MICRITE, CRYSTALS, 25% ALLOCHEMICAL CONSTITUENTS, GRAIN SIZE: MICROCRYSTALLINE, RANGE: MICROCRYSTALLINE TO COARSE, GOOD INDURATION, MICRITE CEMENT, DOLOMITE CEMENT, SPARRY CALCITE CEMENT, 10% SPAR, 10% DOLOMITE, MOLLUSKS, FOSSIL MOLLUS,
- 336.0- 346.0 DOLOMITE, GREENISH GRAY, 12% POROSITY, INTERGRANULAR, LOW PERMEABILITY, 50-90% ALTERED, EUHEDRAL, GRAIN SIZE: VERY FINE, RANGE: VERY FINE TO MICROCRYSTALLINE, POOR INDURATION, DOLOMITE CEMENT, MICRITE CEMENT, CLAY CEMENT, 25% MICRITE, 10% CLAY, 03% QUARTZ SAND,
- 346.0- 356.0 DOLOMITE, LIGHT GREENISH GRAY TO WHITE, 12% POROSITY, INTERGRANULAR, 50-90% ALTERED, EUHEDRAL, GRAIN SIZE: VERY FINE, RANGE: VERY FINE TO MICROCRYSTALLINE, POOR INDURATION, DOLOMITE CEMENT, MICRITE CEMENT, CLAY CEMENT, 10% CLAY, 35% MICRITE, 02% QUARTZ SAND,
- 356.0- 366.0 AS ABOVE,
- 366.0- 386.0 AS ABOVE,
- 386.0- 396.0 SAND, LIGHT OLIVE, 12% POROSITY, INTERGRANULAR, LOW PERMEABILITY, GRAIN SIZE: MEDIUM, RANGE: VERY FINE TO COARSE, SUB-ANGULAR, MEDIUM SPHERICITY, POOR INDURATION, CLAY CEMENT, DOLOMITE CEMENT, 06% CLAY, 35% DOLOMITE, 06% PHOSPHATIC SAND,

LITHOLOGIC LOG

W-LEU10 .

LEE CO. T46S, R26E, SEC 226C

- 396.0- 406.0 AS ABOVE,
- 406.0- 416.0 DOLOMITE, GRAYISH OLIVE, 10% POROSITY, INTERGRANULAR, LOW PERMEABILITY, 50-90% ALTERED, Euhedral, GRAIN SIZE: VERY FINE, RANGE: VERY FINE TO MICROCRYSTALLINE, POOR INDURATION, DOLOMITE CEMENT, CLAY CEMENT, 10% CLAY, 06% PHOSPHATIC SAND, 03% PHOSPHATIC GRAVEL, 10% MICRITE,
- 416.0- 426.0 AS ABOVE,
- 426.0- 440.0 AS ABOVE,
- 440.0- 446.0 LIMESTONE, WHITE TO VERY LIGHT ORANGE, 13% POROSITY, INTERGRANULAR, MOLUIC, GRAIN TYPE: MICRITE, CRYSTALS, 05% ALLOCHEMICAL CONSTITUENTS, GRAIN SIZE: MICROCRYSTALLINE, RANGE: MICROCRYSTALLINE TO CRYPTOCRYSTALLINE, GOOD INDURATION, MICRITE CEMENT, DOLOMITE CEMENT, 25% DOLOMITE, 03% PHOSPHATIC SAND, MOLLUSKS, FOSSIL MOLDS,
- 446.0- 456.0 AS ABOVE,
- 456.0- 466.0 AS ABOVE,
- 466.0- 476.0 DOLOMITE, YELLOWISH GRAY, 12% POROSITY, INTERGRANULAR, 50-90% ALTERED, Euhedral, GRAIN SIZE: VERY FINE, RANGE: VERY FINE TO MICROCRYSTALLINE, POOR INDURATION, MICRITE CEMENT, DOLOMITE CEMENT, CLAY CEMENT, 02% CLAY, 10% MICRITE, 02% PHOSPHATIC SAND,
- 476.0- 486.0 AS ABOVE WITH INCREASE IN PHOS.(6%).

SOUTH FLORIDA WMD - LITHO LOG PRINTOUT

W-LE011

LEE CO. T47S R26E SEC 1988 26 22 15 N 81 44 19 W
TOTAL DEPTH- 585 FT. ELEV.- 15 FT. 50 SAMPLES- 0- 585 FT.
COMPLETED- . . . DEPTH WORKED 585 FT.

OTHER GEOPHYSICAL LOGS AVAILABLE -

GAMMA
ELECTRIC

WELL NAME-

USGS 605, MOBIL OIL.

REMARKS-

SAMPLES WORKED BY MIKE KNAPP (1-19-81), QUALITY FAIR.

HYDROGEOLOGIC UNITS

0.0- 60.0 SURFICIAL AQUIFER
60.0- 90.0 UPPER HAWTHORN CONFINING ZONE
90.0- 295.0 SANDSTONE AQUIFER
295.0- 345.0 MID-HAWTHORN CONFINING ZONE
345.0- 420.0 MID-HAWTHORN AQUIFER

STRATIGRAPHIC FORMATIONS -

0.0- 10.0 UNDIFFERENTIATED SAND AND CLAY
10.0- 60.0 UCHEPEE LIMESTONE MEMBER OF TAMiami FORMATION
60.0- 585.0 HAWTHORN FORMATION

LITHOLOGIC LOG

W-LE011 . LEE CO. T47S, R26E, SEC 1988

0.0- 10.0 SANDSTONE, VERY LIGHT ORANGE, 15% POROSITY, INTERGRANULAR,
GRAIN SIZE: MEDIUM, RANGE: VERY FINE TO COARSE, SUB-ANGULAR,
MEDIUM SPHERICITY, MODERATE INDURATION, MICRITE CEMENT, CLAY
CEMENT, 35% MICRITE, 01% CLAY, MOLLUSKS,
10.0- 20.0 LIMESTONE, VERY LIGHT ORANGE TO GRAYISH BROWN, 10% POROSITY,
INTERGRANULAR, MOLDIC, GRAIN TYPE: MICRITE, CRYSTALS, 05%
ALLOCHEMICAL CONSTITUENTS, GRAIN SIZE: MICROCRYSTALLINE,
RANGE: MICROCRYSTALLINE TO CRYPTOCRYSTALLINE, GOOD
INDURATION, MICRITE CEMENT, DOLOMITE CEMENT, 30% DOLOMITE,
FOSSIL MOLDS, MOLLUSKS,
20.0- 30.0 AS ABOVE,
30.0- 40.0 LIMESTONE, VERY LIGHT ORANGE, 13% POROSITY, INTERGRANULAR,
MOLDIC, GRAIN TYPE: CRYSTALS, MICRITE, BIGGENIC, 12%
ALLOCHEMICAL CONSTITUENTS, GRAIN SIZE: MICROCRYSTALLINE,
RANGE: MICROCRYSTALLINE TO FINE, GOOD INDURATION, MICRITE
CEMENT, DOLOMITE CEMENT, SPARRY CALCITE CEMENT, 25%
DOLOMITE, 03% QUARTZ SAND, MOLLUSKS, FOSSIL MOLDS,

MICA (3%) LOOSE IN SAMPLE

LITHOLOGIC LOG
W-LE011 .

LEE CO. T47S, R26E, SEC 1988

- 40.0- 50.0 LIMESTONE, VERY LIGHT ORANGE TO GRAYISH BROWN, 10% POROSITY, INTERGRANULAR, MOLDIC, LOW PERMEABILITY, GRAIN TYPE: CRYSTALS, MICRITE, 0% ALLOCHEMICAL CONSTITUENTS, GRAIN SIZE: MICROCRYSTALLINE, RANGE: MICROCRYSTALLINE TO CRYPTOCRYSTALLINE, GOOD INDURATION, MICRITE CEMENT, DOLOMITE CEMENT, SPARRY CALCITE CEMENT, 30% DOLOMITE, MOLLUSKS, BENTHONIC FORAMINIFERA, FOSSIL MOLDS,
- 50.0- 60.0 DOLOMITE, VERY LIGHT ORANGE TO GRAYISH BROWN, 13% POROSITY, INTERGRANULAR, MOLDIC, 50-90% ALTERED, EUBEDRAL, GRAIN SIZE: VERY FINE, RANGE: VERY FINE TO MICROCRYSTALLINE, MODERATE INDURATION, MICRITE CEMENT, DOLOMITE CEMENT, 35% MICRITE, 0% QUARTZ SAND, 0% MICA,
- 60.0- 75.0 DOLOMITE, LIGHT OLIVE, 15% POROSITY, INTERGRANULAR, LOW PERMEABILITY, 50-90% ALTERED, EUBEDRAL, GRAIN SIZE: VERY FINE, RANGE: VERY FINE TO MICROCRYSTALLINE, POOR INDURATION, DOLOMITE CEMENT, MICRITE CEMENT, CLAY CEMENT, 12% CLAY, 15% MICRITE, 0% QUARTZ SAND, 0% PHOSPHATIC SAND, BENTHONIC FORAMINIFERA, MOLLUSKS,

MICA (1%) AND PYRITE (1%)
- 75.0- 90.0 AS ABOVE,
- 90.0- 105.0 LIMESTONE, LIGHT OLIVE GRAY, 13% POROSITY, INTERGRANULAR, GRAIN TYPE: CRYSTALS, MICRITE, 0% ALLOCHEMICAL CONSTITUENTS, GRAIN SIZE: MICROCRYSTALLINE, RANGE: MICROCRYSTALLINE TO CRYPTOCRYSTALLINE, GOOD INDURATION, MICRITE CEMENT, DOLOMITE CEMENT, SPARRY CALCITE CEMENT, 30% DOLOMITE, 15% QUARTZ SAND, MOLLUSKS, ECHINOID,
- 105.0- 120.0 LIMESTONE, WHITE TO VERY LIGHT ORANGE, 14% POROSITY, INTERGRANULAR, MOLDIC, GRAIN TYPE: CRYSTALS, MICRITE, SKELETAL, 50% ALLOCHEMICAL CONSTITUENTS, GRAIN SIZE: MICROCRYSTALLINE, RANGE: MICROCRYSTALLINE TO COARSE, GOOD INDURATION, MICRITE CEMENT, DOLOMITE CEMENT, 30% DOLOMITE, 0% QUARTZ SAND, MOLLUSKS, FOSSIL MOLDS,
- 120.0- 135.0 AS ABOVE,
- 135.0- 150.0 SANDSTONE, YELLOWISH GRAY, 15% POROSITY, INTERGRANULAR, GRAIN SIZE: MEDIUM, RANGE: VERY FINE TO COARSE, SUB-ANGULAR, MEDIUM SPHERICITY, MODERATE INDURATION, MICRITE CEMENT, DOLOMITE CEMENT, 15% MICRITE, 15% DOLOMITE, 0% MICA, MOLLUSKS,
- 150.0- 165.0 SAMPLES AT 165, 180, AND 195 AS ABOVE.

LITHOLOGIC LOG
W-LE011 .

LEE CO. T47S, R26E, SEC 198B

- 165.0- 225.0 DOLOMITE, VERY LIGHT ORANGE TO YELLOWISH GRAY, 12% POROSITY, INTERGRANULAR, 50-90% ALTERED, EUHEDRAL, GRAIN SIZE: VERY FINE, RANGE: VERY FINE TO MICROCRYSTALLINE, GOOD INDURATION, DOLOMITE CEMENT, MICRITE CEMENT, 35% MICRITE, 15% QUARTZ SAND, MOLLUSKS,
- 225.0- 240.0 SANDSTONE, YELLOWISH GRAY, 14% POROSITY, INTERGRANULAR, GRAIN SIZE: MEDIUM, RANGE: VERY FINE TO COARSE, SUB-ANGULAR, MEDIUM SPHERICITY, GOOD INDURATION, DOLOMITE CEMENT, MICRITE CEMENT, 15% DOLOMITE, 15% MICRITE, 02% MICA, MOLLUSKS,
- 240.0- 265.0 AS ABOVE,
- 265.0- 280.0 LIMESTONE, WHITE TO VERY LIGHT ORANGE, 13% POROSITY, INTERGRANULAR, GRAIN TYPE: MICRITE, CRYSTALS, BIOGENIC, 20% ALLOCHEMICAL CONSTITUENTS, GRAIN SIZE: MICROCRYSTALLINE, RANGE: MICROCRYSTALLINE TO MEDIUM, GOOD INDURATION, MICRITE CEMENT, DOLOMITE CEMENT, 25% DOLOMITE, 03% QUARTZ SAND, MOLLUSKS, BRYOZOA,
- 280.0- 295.0 SANDSTONE, LIGHT OLIVE, 12% POROSITY, INTERGRANULAR, GRAIN SIZE: MEDIUM, RANGE: VERY FINE TO COARSE, SUB-ANGULAR, MEDIUM SPHERICITY, GOOD INDURATION, DOLOMITE CEMENT, MICRITE CEMENT, SPARRY CALCITE CEMENT, 20% DOLOMITE, 10% MICRITE, 10% SPAR, 01% PHOSPHATIC SAND, MOLLUSKS,
- 295.0- 310.0 SANDSTONE, LIGHT OLIVE TO GRAYISH OLIVE, 30% POROSITY, INTERGRANULAR, GRAIN SIZE: MEDIUM, RANGE: VERY FINE TO COARSE, SUB-ANGULAR, MEDIUM SPHERICITY, POOR INDURATION, DOLOMITE CEMENT, MICRITE CEMENT, CLAY CEMENT, 02% CLAY, 02% MICA, 15% MICRITE, 03% PHOSPHATIC SAND, MOLLUSKS, BRYOZOA,
SAMPLE IS A MIXTURE OF LIMESTONE, DOLOMITE, CLAY, AND MICA.
- 310.0- 325.0 AS ABOVE WITH SOME VERY COARSE PHOSPHORITE GRAINS.
- 325.0- 345.0 SANDSTONE, YELLOWISH GRAY, 12% POROSITY, INTERGRANULAR, LOW PERMEABILITY, GRAIN SIZE: MEDIUM, RANGE: VERY FINE TO COARSE, SUB-ANGULAR, MEDIUM SPHERICITY, POOR INDURATION, CLAY CEMENT, MICRITE CEMENT, DOLOMITE CEMENT, 05% CLAY, 15% DOLOMITE, 10% MICRITE, 01% PHOSPHATIC SAND, MOLLUSKS,
MICA (1%)
- 345.0- 360.0 DOLOMITE, VERY LIGHT ORANGE, 12% POROSITY, INTERGRANULAR, 50-90% ALTERED, EUHEDRAL, GRAIN SIZE: VERY FINE, RANGE: VERY FINE TO MICROCRYSTALLINE, GOOD INDURATION, DOLOMITE CEMENT, MICRITE CEMENT, 25% MICRITE, 15% QUARTZ SAND, 01% PHOSPHATIC SAND, FOSSIL MOLDS, MOLLUSKS,

LITHOLOGIC LOG
W-LEO11 .

LEE CO. T47S, R26E, SEC 1988

- 360.0- 375.0 DOLOMITE, VERY LIGHT ORANGE TO GRAYISH ORANGE, 15% POROSITY, INTERGRANULAR, MOLDIC, POSSIBLY HIGH PERMEABILITY, 50-90% ALTERED, EUHEDRAL, GRAIN SIZE: VERY FINE, RANGE: VERY FINE TO MICROCRYSTALLINE, GOOD INDURATION, DOLOMITE CEMENT, MICRITE CEMENT, 35% MICRITE, FOSSIL MOLDS, MOLLUSKS,
- 375.0- 390.0 AS ABOVE,
- 390.0- 405.0 AS ABOVE WITH SOME SAND (2%)
- 405.0- 420.0 DOLOMITE, VERY LIGHT ORANGE TO GRAYISH ORANGE, 13% POROSITY, INTERGRANULAR, MOLDIC, 50-90% ALTERED, EUHEDRAL, GRAIN SIZE: VERY FINE, RANGE: VERY FINE TO MICROCRYSTALLINE, GOOD INDURATION, DOLOMITE CEMENT, MICRITE CEMENT, 35% MICRITE, 02% QUARTZ SAND, FOSSIL MOLDS, MOLLUSKS,
- 420.0- 435.0 DOLOMITE, LIGHT OLIVE, 14% POROSITY, INTERGRANULAR, 50-90% ALTERED, EUHEDRAL, GRAIN SIZE: VERY FINE, RANGE: VERY FINE TO MICROCRYSTALLINE, POOR INDURATION, DOLOMITE CEMENT, MICRITE CEMENT, CLAY CEMENT, 25% MICRITE, 03% CLAY, 01% PHOSPHATIC SAND, 10% QUARTZ SAND,
- 435.0- 455.0 SAMPLE IS A MIXTURE OF ABOVE TWO LITHOS. (CAVINGS?)
- 455.0- 465.0 AS ABOVE,
- 465.0- 480.0 AS ABOVE WITH VERY COARSE PHOS. (3%)
- 480.0- 495.0 SAMPLES AT 495, 510, AND 525 SAME AS 435.
- 495.0- 540.0 DOLOMITE, LIGHT OLIVE TO GRAYISH OLIVE, 12% POROSITY, INTERGRANULAR, LOW PERMEABILITY, 50-90% ALTERED, EUHEDRAL, GRAIN SIZE: VERY FINE, RANGE: VERY FINE TO MICROCRYSTALLINE, POOR INDURATION, DOLOMITE CEMENT, MICRITE CEMENT, CLAY CEMENT, 08% CLAY, 25% MICRITE, 12% PHOSPHATIC SAND, SHARK TEETH,
- 540.0- 550.0 AS ABOVE,
- 550.0- 570.0 DOLOMITE, VERY LIGHT ORANGE, 12% POROSITY, INTERGRANULAR, MOLDIC, 50-90% ALTERED, EUHEDRAL, GRAIN SIZE: VERY FINE, RANGE: VERY FINE TO MICROCRYSTALLINE, GOOD INDURATION, DOLOMITE CEMENT, MICRITE CEMENT, 35% MICRITE, 05% PHOSPHATIC SAND, FOSSIL MOLDS,
- 570.0- 585.0 AS ABOVE,

SOUTH FLORIDA WMD - LITHO LOG PRINTOUT

W-LE012

LEE CO. T43S R23E SEC 15AB 26 44 18 N 81 59 25 W
TOTAL DEPTH- 210 FT. ELEV.- 17 FT. 15 SAMPLES- 0- 210 FT.
COMPLETED- . . DEPTH WORKED 210 FT.

OTHER GEOPHYSICAL LOGS AVAILABLE -

GAMMA
ELECTRIC

WELL NAME-

USGS 653, MOBIL OIL

REMARKS-

WORKED BY MIKE KNAPP, NOV. 1980, SAMPLE QUAL. (FAIR)

HYDROGEOLOGIC UNITS

0.0- 60.0 SURFICIAL AQUIFER
60.0- 135.0 UPPER HAWTHORN CONFINING ZONE
135.0- 155.0 MID-HAWTHORN CONFINING ZONE
155.0- 210.0 MID-HAWTHORN AQUIFER

STRATIGRAPHIC FORMATIONS -

0.0- 60.0 OCHOPEE LIMESTONE MEMBER OF TAMIAMI FORMATION
60.0- 210.0 HAWTHORN FORMATION

LITHOLOGIC LOG

W-LE012 . LEE CO. T43S, R23E, SEC 15AB

0.0- 10.0 SANDSTONE, VERY LIGHT ORANGE TO GRAYISH ORANGE, 12%
POROSITY, INTERGRANULAR, GRAIN SIZE: MEDIUM, RANGE: VERY
FINE TO COARSE, SUB-ANGULAR, MEDIUM SPHERICITY, GOOD
INDURATION, MICRITE CEMENT, SPARRY CALCITE CEMENT, DOLOMITE
CEMENT, 10% MICRITE, 0% SPAR, 10% DOLOMITE, MOLLUSKS,
MUCH SHELL
10.0- 20.0 AS ABOVE,
20.0- 30.0 AS ABOVE,
30.0- 45.0 DOLOMITE, VERY LIGHT ORANGE TO YELLOWISH GRAY, 10% POROSITY,
INTERGRANULAR, 50-90% ALTERED, Euhedral, GRAIN SIZE: VERY
FINE, RANGE: VERY FINE TO MICROCRYSTALLINE, GOOD INDURATION,
DOLOMITE CEMENT, MICRITE CEMENT, 2% MICRITE, 20% PHOSPHATIC
SAND, 0% PHOSPHATIC SAND, MOLLUSKS,
45.0- 60.0 AS ABOVE,

LITHOLOGIC LOG
W-LE012 .

LEE CO. T43S, R23E, SEC 15AB

- 60.0- 75.0 DOLO-SILT, YELLOWISH GRAY, 10% POROSITY, INTERGRANULAR, LOW PERMEABILITY, POOR INDURATION, DOLOMITE CEMENT, MICRITE CEMENT, CLAY CEMENT, 10% CLAY, 25% MICRITE, 02% PHOSPHATIC SAND, 15% QUARTZ SAND, MOLLUSKS,
- 75.0- 90.0 AS ABOVE,
- 90.0- 100.0 DOLO-SILT, YELLOWISH GRAY, 10% POROSITY, INTERGRANULAR, LOW PERMEABILITY, POOR INDURATION, DOLOMITE CEMENT, MICRITE CEMENT, CLAY CEMENT, 11% CLAY, 25% MICRITE, 03% QUARTZ SAND, 01% PHOSPHATIC SAND,
- 100.0- 120.0 AS ABOVE,
- 120.0- 135.0 AS ABOVE,
- 135.0- 155.0 SAND, GRAYISH OLIVE, 12% POROSITY, INTERGRANULAR, LOW PERMEABILITY, GRAIN SIZE: MEDIUM, RANGE: VERY FINE TO COARSE, SUB-ANGULAR, MEDIUM SPHERICITY, POOR INDURATION, DOLOMITE CEMENT, MICRITE CEMENT, CLAY CEMENT, 10% CLAY, 20% DOLOMITE, 10% MICRITE, 11% PHOSPHATIC SAND, MOLLUSKS,
- RUBBLE ZONE
- 155.0- 165.0 LIMESTONE, WHITE, 12% POROSITY, INTERGRANULAR, GRAIN TYPE: MICRITE, CRYSTALS, GRAIN SIZE: MICROCRYSTALLINE, RANGE: MICROCRYSTALLINE TO CRYPTOCRYSTALLINE, GOOD INDURATION, MICRITE CEMENT, DOLOMITE CEMENT, 25% DOLOMITE, 05% PHOSPHATIC SAND, 03% QUARTZ SAND, MOLLUSKS,
- 165.0- 210.0 AS ABOVE,

SOUTH FLORIDA WMD - LITHO LOG PRINTOUT

W-LE013

LEE CO. T44S R23E SEC 2888 26 36 54 N 82 00 54 W
TOTAL DEPTH- 195 FT. ELEV.- 10 FT. SAMPLES- 0- 195 FT.
COMPLETED- . . DEPTH WORKED 195 FT.

OTHER GEOPHYSICAL LOGS AVAILABLE -

GAMMA
ELECTRIC

WELL NAME-

UGSB 648

REMARKS-

WORKED BY MIKE KNAPP, 11-10-80, SAMPLE QUALITY (FAIR).

HYDROGEOLOGIC UNITS

0.0- 30.0 SURFICIAL AQUIFER
30.0- 130.0 UPPER HAWTHORN CONFINING ZONE
130.0- 135.0 MID-HAWTHORN CONFINING ZONE (RUBBLE BED)
135.0- 195.0 MID-HAWTHORN AQUIFER

STRATIGRAPHIC FORMATIONS -

0.0- 30.0 UNDIFFERENTIATED SAND, CLAY AND SHELLS
30.0- 195.0 HAWTHORN FORMATION

LITHOLOGIC LOG

W-LE013 . LEE CO. T44S, R23E, SEC 2888

0.0- 10.0 SAND, WHITE, 25% POROSITY, INTERGRANULAR, GRAIN SIZE:
MEDIUM, RANGE: VERY FINE TO COARSE, SUB-ANGULAR, MEDIUM
SPHERICITY, UNCONSOLIDATED, 05% MICRITE, MOLLUSKS,
10.0- 20.0 AS ABOVE,
20.0- 30.0 AS ABOVE,
30.0- 48.0 SANDSTONE, GREENISH GRAY, 12% POROSITY, INTERGRANULAR, GRAIN
SIZE: MEDIUM, RANGE: VERY FINE TO COARSE, SUB-ANGULAR,
MEDIUM SPHERICITY, MODERATE INDURATION, DOLOMITE CEMENT,
MICRITE CEMENT, 15% DOLOMITE, 15% MICRITE, MOLLUSKS,
48.0- 60.0 DOLO-SILT, LIGHT OLIVE, 10% POROSITY, INTERGRANULAR, LOW
PERMEABILITY, POOR INDURATION, DOLOMITE CEMENT, CLAY CEMENT,
MICRITE CEMENT, 30% MICRITE, 10% CLAY, 06% QUARTZ SAND,
BENTHONIC FORAMINIFERA,
60.0- 130.0 SAMPLES AT 75, 90, 125, AND 130 AS ABOVE.

LITHOLOGIC LOG
W-LEQ13 .

LEE CO. T44S, R23E, SEC 28BB

- 130.0- 135.0 DOLO-SILT, LIGHT OLIVE, 10% POROSITY, INTERGRANULAR, LOW PERMEABILITY, POOR INDURATION, DOLLOMITE CEMENT, CLAY CEMENT, MICRITE CEMENT, 06% CLAY, 15% MICRITE, 06% PHOSPHATIC SAND, 08% QUARTZ SAND,
- 135.0- 150.0 DOLOMITE, VERY LIGHT ORANGE TO GRAYISH ORANGE, 12% POROSITY, INTERGRANULAR, 50-90% ALTERED, EUBEDRAL, GRAIN SIZE: VERY FINE, RANGE: VERY FINE TO MICROCRYSTALLINE, MODERATE INDURATION, DOLOMITE CEMENT, MICRITE CEMENT, 20% MICRITE, 03% PHOSPHATIC SAND, 02% QUARTZ SAND, SUCROSIC,
- 150.0- 165.0 AS ABOVE WITH INCREASE IN PHOS. (7%) AND XSTAL. DOLOMITE
- 165.0- 180.0 AS ABOVE,
- 180.0- 190.0 AS ABOVE,

SOUTH FLORIDA WMD - LITHO LOG PRINTOUT

W-LE014

LEE CO. T44S R22E SEC 06DC 26 40 02 N 82 11 00 W
 TOTAL DEPTH- 963 FT. ELEV.- 3 FT. SAMPLES- 0- 963 FT.
 COMPLETED- 81.05.22 DEPTH WORKED 963 FT.

OTHER GEOPHYSICAL LOGS AVAILABLE -

ELECTRIC
 CALIPHER
 GAMMA
 NEUTRON
 TEMPERATURE

WELL NAME-

SFMD L3002D (ALDEN PINES), REVERSE AIR, FULL SUITE LOGS, MISSIMER LM1622.

REMARKS-

WORKED BY MIKE KNAPP, 5-22-81, SAMPLE QUALITY (GOOD).
 SAMPLES FOR 0.0-90.0 ARE FROM MISSIMER WELL LM1594.

HYDROGEOLOGIC UNITS

0.0- 75.0 SURFICIAL AQUIFER
 75.0- 153.0 UPPER HAWTHORN CONFINING ZONE
 153.0- 198.0 SANDSTONE AQUIFER
 198.0- 268.0 MID-HAWTHORN CONFINING ZONE
 268.0- 308.0 MID-HAWTHORN AQUIFER
 407.0- 518.0 LOWER HAWTHORN/TAMPA PRODUCING ZONE
 518.0- 963.0 SUWANNEE AQUIFER

STRATIGRAPHIC FORMATIONS -

0.0- 14.0 UNDIFFERENTIATED SAND AND CLAY
 14.0- 45.0 CALOUSAHATCHEE FORMATION
 45.0- 75.0 OCHOPEE LIMESTONE MEMBER OF TAMIAMI FORMATION
 75.0- 407.0 HAWTHORN FORMATION
 407.0- 518.0 TAMPA LIMESTONE *
 518.0- 963.0 SUWANNEE LIMESTONE

LITHOLOGIC LOG

W-LE014 . LEE CO. T44S, R22E, SEC 06DC

0.0- 5.0 SAND, GRAYISH BROWN, 35% POROSITY, INTERGRANULAR, GRAIN
 SIZE: FINE, RANGE: VERY FINE TO COARSE, SUB-ANGULAR, MEDIUM
 SPHERICITY, UNCONSOLIDATED, 01% PHOSPHATIC SAND, 02%
 LIMESTONE,
 5.0- 14.0 AS ABOVE,
 14.0- 15.0 SHELL BED, WHITE, 20% POROSITY, INTERGRANULAR, POOR
 INDURATION, CLAY CEMENT, MICRITE CEMENT, 02% CLAY, 08%
 QUARTZ SAND, MOLLUSKS, ECHINOID,
 15.0- 21.0 AS ABOVE,

* Note. this unit is included as part of the Hawthorn Formation in this report.

LITHOLOGIC LOG

W-LE014 .

LEE CO. T44S, R22E, SEC 06DC

- 21.0- 26.0 AS ABOVE,
- 26.0- 34.0 NO SAMPLE,
- 34.0- 35.0 SHELL BED, WHITE, 20% POROSITY, INTERGRANULAR, POOR INDURATION, CLAY CEMENT, MICRITE CEMENT, 02% CLAY, 10% QUARTZ SAND, MOLLUSKS, ECHINOID,
- 35.0- 45.0 AS ABOVE,
- 45.0- 50.0 LIMESTONE, LIGHT GREENISH GRAY TO WHITE, 15% POROSITY, INTERGRANULAR, POSSIBLY HIGH PERMEABILITY, GRAIN TYPE: MICRITE, BIOGENIC, 15% ALLOCHEMICAL CONSTITUENTS, GRAIN SIZE: MICROCRYSTALLINE, RANGE: MICROCRYSTALLINE TO VERY FINE, MODERATE INDURATION, MICRITE CEMENT, 15% QUARTZ SAND, 01% PHOSPHATIC SAND, FOSSIL MOLDS,
- SAMPLE IS A MIXTURE OF L/S, SANDSTONE, AND SHELL.
- 50.0- 55.0 AS ABOVE,
- 55.0- 60.0 LIMESTONE, LIGHT OLIVE GRAY, 13% POROSITY, INTERGRANULAR, POSSIBLY HIGH PERMEABILITY, GRAIN TYPE: MICRITE, BIOGENIC, SKELETAL, 35% ALLOCHEMICAL CONSTITUENTS, GRAIN SIZE: MICROCRYSTALLINE, RANGE: MICROCRYSTALLINE TO COARSE, MODERATE INDURATION, MICRITE CEMENT, SPARRY CALCITE CEMENT, CLAY CEMENT, 06% QUARTZ SAND, 01% PHOSPHATIC SAND, MOLLUSKS,
- 60.0- 70.0 NO SAMPLE,
- 70.0- 75.0 AS ABOVE WITH MORE PHGS. (4%)
- 75.0- 90.0 DOLO-SILT, GREENISH GRAY, 10% POROSITY, INTERGRANULAR, LOW PERMEABILITY, POOR INDURATION, MICRITE CEMENT, DOLOMITE CEMENT, CLAY CEMENT, 30% MICRITE, 02% CLAY, 05% PHOSPHATIC SAND, 13% QUARTZ SAND, MOLLUSKS,
- 90.0- 94.0 NO SAMPLE,
- 94.0- 97.0 DOLO-SILT, GREENISH GRAY, 10% POROSITY, INTERGRANULAR, LOW PERMEABILITY, POOR INDURATION, DOLOMITE CEMENT, MICRITE CEMENT, CLAY CEMENT, 30% MICRITE, 03% CLAY, 03% PHOSPHATIC SAND, 09% QUARTZ SAND, BENTHONIC FORAMINIFERA, MOLLUSKS,
- 97.0- 118.0 SAMPLES AT 103, 109, 113, AND 118 AS ABOVE.
- 118.0- 123.0 SAND, GREENISH GRAY, 12% POROSITY, INTERGRANULAR, LOW PERMEABILITY, GRAIN SIZE: FINE, RANGE: VERY FINE TO COARSE, SUB-ANGULAR, MEDIUM SPHERICITY, POOR INDURATION, DOLOMITE CEMENT, CLAY CEMENT, 25% DOLOMITE, 03% CLAY, 04% PHOSPHATIC SAND, MOLLUSKS,
- 123.0- 128.0 AS ABOVE,

LITHOLOGIC LOG
W-LE014 .

LEE CO. T44S, R22E, SEC 060C

- 128.0- 133.0 AS ABOVE,
- 133.0- 138.0 NO SAMPLE,
- 138.0- 143.0 SAND, YELLOWISH GRAY TO LIGHT REDDISH BROWN, 25% POROSITY, INTERGRANULAR, GRAIN SIZE: FINE, RANGE: VERY FINE TO COARSE, SUB-ANGULAR, MEDIUM SPHERICITY, UNCONSOLIDATED, 03% PHOSPHATIC SAND, 02% DOLOMITE, 02% MICRITE, MOLLUSKS, ECHINOID,
- 143.0- 148.0 AS ABOVE,
- 148.0- 153.0 SAND, YELLOWISH GRAY, 18% POROSITY, INTERGRANULAR, GRAIN SIZE: FINE, RANGE: VERY FINE TO COARSE, SUB-ANGULAR, MEDIUM SPHERICITY, POOR INDURATION, DOLOMITE CEMENT, CLAY CEMENT, 01% CLAY, 05% DOLOMITE, 02% PHOSPHATIC SAND, MOLLUSKS, ECHINOID,
- 153.0- 156.0 SANDSTONE, GREENISH GRAY, 14% POROSITY, INTERGRANULAR, GRAIN SIZE: FINE, RANGE: VERY FINE TO COARSE, SUB-ANGULAR, MEDIUM SPHERICITY, GOOD INDURATION, DOLOMITE CEMENT, SPARRY CALCITE CEMENT, 10% DOLOMITE, 02% PHOSPHATIC SAND, 10% SPAR, MOLLUSKS, ECHINOID,
- 158.0- 163.0 AS ABOVE,
- 163.0- 168.0 SAND, GREENISH GRAY, 12% POROSITY, INTERGRANULAR, GRAIN SIZE: FINE, RANGE: VERY FINE TO COARSE, SUB-ANGULAR, MEDIUM SPHERICITY, POOR INDURATION, DOLOMITE CEMENT, 30% DOLOMITE, 02% PHOSPHATIC SAND, MOLLUSKS, ECHINOID,
- 168.0- 173.0 DOLOMITE, GREENISH GRAY, 12% POROSITY, INTERGRANULAR, 50-90% ALTERED, EUHEDRAL, GRAIN SIZE: VERY FINE, RANGE: VERY FINE TO MICROCRYSTALLINE, POOR INDURATION, DOLOMITE CEMENT, 02% PHOSPHATIC SAND, 25% QUARTZ SAND, MOLLUSKS, ECHINOID,
- 173.0- 178.0 LIMESTONE, WHITE, 12% POROSITY, INTERGRANULAR, GRAIN TYPE: MICRITE, BIOGENIC, CRYSTALS, 10% ALLOCHEMICAL CONSTITUENTS, GRAIN SIZE: MICROCRYSTALLINE, RANGE: MICROCRYSTALLINE TO VERY FINE, MODERATE INDURATION, MICRITE CEMENT, DOLOMITE CEMENT, 25% DOLOMITE, 03% PHOSPHATIC SAND, 03% QUARTZ SAND,
- 178.0- 183.0 SANDSTONE, GREENISH GRAY, 16% POROSITY, INTERGRANULAR, GRAIN SIZE: FINE, RANGE: VERY FINE TO COARSE, SUB-ANGULAR, MEDIUM SPHERICITY, MODERATE INDURATION, DOLOMITE CEMENT, SPARRY CALCITE CEMENT, 10% DOLOMITE, 10% SPAR, 04% PHOSPHATIC SAND, MOLLUSKS,
- 183.0- 188.0 DOLOMITE, VERY LIGHT ORANGE, 11% POROSITY, INTERGRANULAR, 50-90% ALTERED, EUHEDRAL, GRAIN SIZE: VERY FINE, RANGE: VERY FINE TO MICROCRYSTALLINE, MODERATE INDURATION, DOLOMITE CEMENT, MICRITE CEMENT, 35% MICRITE, 02% PHOSPHATIC SAND, 02% QUARTZ SAND, MOLLUSKS,

LITHOLOGIC LOG
W-LE014 .

LEE CO. T44S, R22E, SEC 06DC

- 188.0- 193.0 AS ABOVE,
- 193.0- 198.0 AS ABOVE,
- 198.0- 203.0 DOLO-SILT, GREENISH GRAY, 12% POROSITY, INTERGRANULAR, LOW PERMEABILITY, POOR INDURATION, DOLOMITE CEMENT, MICRITE CEMENT, 30% MICRITE, 04% PHOSPHATIC SAND, 03% QUARTZ SAND, 01% PHOSPHATIC GRAVEL, MOLLUSKS,
- 203.0- 208.0 AS ABOVE,
- 208.0- 213.0 AS ABOVE WITH SOME LIMESTONE
- 213.0- 218.0 LIMESTONE, WHITE TO TRANSPARENT, 21% POROSITY, GRAIN TYPE: MICRITE, BIOGENIC, CRYSTALS, 10% ALLOCHEMICAL CONSTITUENTS, GRAIN SIZE: MICROCRYSTALLINE, RANGE: MICROCRYSTALLINE TO VERY FINE, MODERATE INDURATION, MICRITE CEMENT, DOLOMITE CEMENT, 25% DOLOMITE, 03% PHOSPHATIC SAND, 02% QUARTZ SAND, MOLLUSKS, ECHINOID, BRYOZOA,
- 218.0- 223.0 AS ABOVE WITH MUCH ORGANICS/WOOD FIBER, SOME DOLO (5%).
- 223.0- 228.0 AS ABOVE,
- 228.0- 232.0 CLAY, GREENISH GRAY, 10% POROSITY, INTERGRANULAR, LOW PERMEABILITY, POOR INDURATION, CLAY CEMENT, DOLOMITE CEMENT, MICRITE CEMENT, 35% DOLOMITE, 35% MICRITE, 02% PHOSPHATIC SAND, 03% QUARTZ SAND,
- SAMPLE IS PREDOMINANTLY WOOD FIBER.
- 232.0- 238.0 AS ABOVE,
- 238.0- 243.0 DOLO-SILT, GREENISH GRAY TO VERY LIGHT ORANGE, 10% POROSITY, INTERGRANULAR, LOW PERMEABILITY, POOR INDURATION, DOLOMITE CEMENT, MICRITE CEMENT, CLAY CEMENT, 02% CLAY, 30% MICRITE, 10% PHOSPHATIC SAND, 03% QUARTZ SAND, MOLLUSKS,
- 243.0- 248.0 DOLOMITE, VERY LIGHT ORANGE TO GREENISH GRAY, 12% POROSITY, INTERGRANULAR, INTERCRYSTALLINE, MOLDIC, 50-90% ALTERED, EUHEDRAL, GRAIN SIZE: VERY FINE, RANGE: VERY FINE TO MICROCRYSTALLINE, MODERATE INDURATION, DOLOMITE CEMENT, MICRITE CEMENT, 12% MICRITE, 08% PHOSPHATIC SAND, 02% QUARTZ SAND, FOSSIL MOLDS, MOLLUSKS,
- 248.0- 260.0 NO SAMPLE,
- 260.0- 263.0 DOLO-SILT, VERY LIGHT ORANGE TO GREENISH GRAY, 12% POROSITY, INTERGRANULAR, LOW PERMEABILITY, POOR INDURATION, DOLOMITE CEMENT, MICRITE CEMENT, CLAY CEMENT, 03% CLAY, 30% MICRITE, 04% PHOSPHATIC SAND, 04% QUARTZ SAND, MOLLUSKS,
- 263.0- 268.0 AS ABOVE,

LITHOLOGIC LOG
W-LE014 .

LEE CO. T44S, R22E, SEC 06DC

- 268.0- 273.0 LIMESTONE, WHITE TO VERY LIGHT ORANGE, 13% POROSITY, INTERGRANULAR, GRAIN TYPE: MICRITE, CRYSTALS, BIOGENIC, 25% ALLOCHEMICAL CONSTITUENTS, GRAIN SIZE: MICROCRYSTALLINE, RANGE: MICROCRYSTALLINE TO COARSE, GOOD INDURATION, MICRITE CEMENT, DOLOMITE CEMENT, 25% DOLOMITE, 02% PHOSPHATIC SAND, 01% QUARTZ SAND, MOLLUSKS,
- 273.0- 278.0 AS ABOVE,
- 278.0- 283.0 AS ABOVE,
- 283.0- 298.0 NO SAMPLE,
- 298.0- 303.0 AS 273
- 303.0- 308.0 DOLOMITE, VERY LIGHT ORANGE TO GREENISH GRAY, 12% POROSITY, INTERGRANULAR, INTERCRYSTALLINE, 50-90% ALTERED, EUHEDRAL, GRAIN SIZE: VERY FINE, RANGE: VERY FINE TO MICROCRYSTALLINE, MODERATE INDURATION, DOLOMITE CEMENT, MICRITE CEMENT, 35% MICRITE, 04% PHOSPHATIC SAND, 03% QUARTZ SAND, MOLLUSKS, CORAL,
- 308.0- 313.0 DOLOMITE, GRAYISH ORANGE, 10% POROSITY, INTERGRANULAR, INTERCRYSTALLINE, MOLDIC, 50-90% ALTERED, EUHEDRAL, GRAIN SIZE: VERY FINE, RANGE: VERY FINE TO MICROCRYSTALLINE, GOOD INDURATION, DOLOMITE CEMENT, MICRITE CEMENT, 12% MICRITE, 04% PHOSPHATIC SAND, 02% QUARTZ SAND, FOSSIL MOLDS,

MUCH WOOD FIBER
- 313.0- 323.0 NO SAMPLE,
- 323.0- 328.0 DOLOMITE, VERY LIGHT ORANGE TO GREENISH GRAY, 12% POROSITY, INTERGRANULAR, INTERCRYSTALLINE, MOLDIC, 50-90% ALTERED, EUHEDRAL, GRAIN SIZE: VERY FINE, RANGE: VERY FINE TO MICROCRYSTALLINE, GOOD INDURATION, DOLOMITE CEMENT, MICRITE CEMENT, 25% MICRITE, 06% PHOSPHATIC SAND, 02% QUARTZ SAND, MOLLUSKS, SHARK TEETH,
- 328.0- 338.0 SANDSTONE, GREENISH GRAY, 18% POROSITY, INTERGRANULAR, GRAIN SIZE: FINE, RANGE: VERY FINE TO COARSE, SUB-ANGULAR, ROUNDED, HIGH SPHERICITY, POOR INDURATION, DOLOMITE CEMENT, SPARRY CALCITE CEMENT, 20% DOLOMITE, 20% SPAR, 08% PHOSPHATIC SAND, MOLLUSKS,
- 338.0- 345.0 DOLOMITE, VERY LIGHT ORANGE, 13% POROSITY, INTERGRANULAR, INTERCRYSTALLINE, 50-90% ALTERED, EUHEDRAL, GRAIN SIZE: VERY FINE, RANGE: VERY FINE TO MICROCRYSTALLINE, MODERATE INDURATION, DOLOMITE CEMENT, MICRITE CEMENT, 30% MICRITE, 04% PHOSPHATIC SAND, 04% QUARTZ SAND, MOLLUSKS,
- 345.0- 360.0 NO SAMPLE,
- 360.0- 368.0 AS 345

LITHOLOGIC LOG
W-LE014 .

LEE CO. T44S, R22E, SEC 060C

- 368.0- 371.0 NO SAMPLE,
- 371.0- 378.0 DOLOMITE, VERY LIGHT ORANGE TO GRAYISH BROWN, 12% POROSITY, INTERGRANULAR, INTERCRYSTALLINE, MOLDIC, 50-90% ALTERED, EUHEDRAL, GRAIN SIZE: VERY FINE, RANGE: VERY FINE TO MICROCRYSTALLINE, GOOD INDURATION, DOLOMITE CEMENT, MICRITE CEMENT, 12% MICRITE, 01% PHOSPHATIC SAND, 01% QUARTZ SAND, FOSSIL MOLDS, MOLLUSKS,
- 378.0- 383.0 AS ABOVE,
- 383.0- 400.0 NO SAMPLE,
- 400.0- 402.0 AS 378
- 402.0- 403.0 DOLOMITE, VERY LIGHT ORANGE TO YELLOWISH GRAY, 12% POROSITY, INTERGRANULAR, INTERCRYSTALLINE, PIN POINT VUGS, 50-90% ALTERED, EUHEDRAL, GRAIN SIZE: VERY FINE, RANGE: VERY FINE TO MICROCRYSTALLINE, GOOD INDURATION, MICRITE CEMENT, DOLOMITE CEMENT, 12% MICRITE, 01% PHOSPHATIC SAND, 01% PHOSPHATIC GRAVEL, SHARK TEETH, BRYOZOA, MOLLUSKS,
- 403.0- 404.0 DOLOMITE, VERY LIGHT ORANGE TO LIGHT GRAY, 10% POROSITY, INTERGRANULAR, INTERCRYSTALLINE, 50-90% ALTERED, EUHEDRAL, GRAIN SIZE: VERY FINE, RANGE: VERY FINE TO MICROCRYSTALLINE, GOOD INDURATION, DOLOMITE CEMENT, MICRITE CEMENT, 12% MICRITE, FOSSIL MOLDS,
- 404.0- 406.0 AS ABOVE,
- 406.0- 407.0 NO SAMPLE,
- 407.0- 408.0 LIMESTONE, WHITE, 15% POROSITY, INTERGRANULAR, MOLDIC, GRAIN TYPE: BIOGENIC, SKELETAL, MICRITE, 75% ALLOCHEMICAL CONSTITUENTS, GRAIN SIZE: MEDIUM, RANGE: MICROCRYSTALLINE TO COARSE, MODERATE INDURATION, MICRITE CEMENT, BENTHONIC FORAMINIFERA, MOLLUSKS, CORAL, BRYOZOA, ECHINOID,
- 408.0- 410.0 DOLOMITE, VERY LIGHT ORANGE TO LIGHT GRAY, 12% POROSITY, INTERGRANULAR, MOLDIC, INTERCRYSTALLINE, 50-90% ALTERED, EUHEDRAL, GRAIN SIZE: VERY FINE, RANGE: VERY FINE TO MICROCRYSTALLINE, GOOD INDURATION, DOLOMITE CEMENT, MICRITE CEMENT, 20% MICRITE, 01% QUARTZ SAND, 01% PHOSPHATIC SAND, FOSSIL MOLDS, MOLLUSKS,
- 410.0- 413.0 LIMESTONE, VERY LIGHT ORANGE TO WHITE, 13% POROSITY, INTERGRANULAR, MOLDIC, GRAIN TYPE: BIOGENIC, MICRITE, CRYSTALS, 20% ALLOCHEMICAL CONSTITUENTS, GRAIN SIZE: MICROCRYSTALLINE, RANGE: MICROCRYSTALLINE TO COARSE, GOOD INDURATION, MICRITE CEMENT, DOLOMITE CEMENT, SPARRY CALCITE CEMENT, 20% DOLOMITE, 02% PHOSPHATIC SAND, 02% QUARTZ SAND, MOLLUSKS, FOSSIL MOLDS, ECHINOID,

LITHOLOGIC LOG
W-LE014 .

LEE CO. T44S, R22E, SEC 060C

- 413.0- 415.0 DOLOMITE, VERY LIGHT ORANGE TO WHITE, 13% POROSITY, INTERGRANULAR, MOLDIC, 50-90% ALTERED, EUBEDRAL, GRAIN SIZE: VERY FINE, RANGE: VERY FINE TO MICROCRYSTALLINE, GOOD INDURATION, DOLOMITE CEMENT, MICRITE CEMENT, 15% MICRITE, FOSSIL MOLDS, MOLLUSKS,
- 415.0- 418.0 LIMESTONE, WHITE, 14% POROSITY, INTERGRANULAR, MOLDIC, GRAIN TYPE: MICRITE, BIOGENIC, CRYSTALS, 20% ALLOCHEMICAL CONSTITUENTS, GRAIN SIZE: MICROCRYSTALLINE, RANGE: MICROCRYSTALLINE TO COARSE, GOOD INDURATION, MICRITE CEMENT, DOLOMITE CEMENT, SPARRY CALCITE CEMENT, 15% DOLOMITE, 02% PHOSPHATIC SAND, 01% QUARTZ SAND, MOLLUSKS, FOSSIL MOLDS, ECHINOID, BRYOZOA, CRUSTACEA,
- 418.0- 423.0 AS ABOVE,
- 423.0- 428.0 LIMESTONE, WHITE, 14% POROSITY, INTERGRANULAR, MOLDIC, GRAIN TYPE: MICRITE, BIOGENIC, CRYSTALS, 40% ALLOCHEMICAL CONSTITUENTS, GRAIN SIZE: MICROCRYSTALLINE, RANGE: MICROCRYSTALLINE TO COARSE, GOOD INDURATION, MICRITE CEMENT, SPARRY CALCITE CEMENT, 01% PHOSPHATIC SAND, 03% QUARTZ SAND, BENTHONIC FORAMINIFERA, MOLLUSKS, ECHINOID, BRYOZOA, FOSSIL MOLDS,
SORITES
- 428.0- 430.0 AS ABOVE,
ARCHIAS FLORIDANUS.
- 430.0- 432.0 AS ABOVE,
- 432.0- 435.0 LIMESTONE, WHITE TO VERY LIGHT GRAY, 12% POROSITY, INTERGRANULAR, GRAIN TYPE: BIOGENIC, MICRITE, CRYSTALS, 20% ALLOCHEMICAL CONSTITUENTS, GRAIN SIZE: MICROCRYSTALLINE, RANGE: MICROCRYSTALLINE TO COARSE, GOOD INDURATION, MICRITE CEMENT, SPARRY CALCITE CEMENT, DOLOMITE CEMENT, 15% DOLOMITE, 03% PHOSPHATIC SAND, 04% QUARTZ SAND, CORAL, BENTHONIC FORAMINIFERA, MOLLUSKS, ECHINOID,
- 435.0- 440.0 LIMESTONE, WHITE TO VERY LIGHT ORANGE, 13% POROSITY, INTERGRANULAR, GRAIN TYPE: BIOGENIC, CRYSTALS, MICRITE, 25% ALLOCHEMICAL CONSTITUENTS, GRAIN SIZE: MICROCRYSTALLINE, RANGE: MICROCRYSTALLINE TO COARSE, GOOD INDURATION, MICRITE CEMENT, SPARRY CALCITE CEMENT, DOLOMITE CEMENT, 25% DOLOMITE, 01% PHOSPHATIC SAND, 01% QUARTZ SAND, BENTHONIC FORAMINIFERA, MOLLUSKS,
QUINQUELOCULINA SP.
- 440.0- 443.0 AS ABOVE,
- 443.0- 447.0 AS ABOVE,

LITHOLOGIC LOG
W-LE014 .

LEE CO. T44S, R22E, SEC 06DC

- 447.0- 451.0 AS ABOVE,
- 451.0- 453.0 DOLOMITE, GRAYISH BROWN, 10% POROSITY, INTERCRYSTALLINE, INTERGRANULAR, PIN POINT VUGS, 50-90% ALTERED, EUHEDRAL, GRAIN SIZE: VERY FINE, RANGE: MICROCRYSTALLINE TO FINE, GOOD INDURATION, DOLOMITE CEMENT, MICRITE CEMENT, 11% MICRITE,
- 453.0- 457.0 LIMESTONE, WHITE TO VERY LIGHT ORANGE, 13% POROSITY, INTERGRANULAR, GRAIN TYPE: BIOGENIC, MICRITE, CRYSTALS, 30% ALLOCHEMICAL CONSTITUENTS, GRAIN SIZE: MICROCRYSTALLINE, RANGE: MICROCRYSTALLINE TO COARSE, GOOD INDURATION, MICRITE CEMENT, SPARRY CALCITE CEMENT, DOLOMITE CEMENT, 15% DOLOMITE, 01% PHOSPHATIC SAND, 03% QUARTZ SAND, BENTHONIC FORAMINIFERA, MOLLUSKS, CORAL, ECHINOID,
SORITES
- 457.0- 461.0 LIMESTONE, WHITE, 13% POROSITY, INTERGRANULAR, MOLDIC, GRAIN TYPE: MICRITE, BIOGENIC, CRYSTALS, 35% ALLOCHEMICAL CONSTITUENTS, GRAIN SIZE: MICROCRYSTALLINE, RANGE: MICROCRYSTALLINE TO COARSE, GOOD INDURATION, MICRITE CEMENT, SPARRY CALCITE CEMENT, 01% PHOSPHATIC SAND, 03% QUARTZ SAND, BENTHONIC FORAMINIFERA, MOLLUSKS, CORAL, BRYOZOA,
- 461.0- 465.0 LIMESTONE, WHITE TO VERY LIGHT ORANGE, 12% POROSITY, INTERGRANULAR, GRAIN TYPE: MICRITE, CRYSTALS, BIOGENIC, 20% ALLOCHEMICAL CONSTITUENTS, GRAIN SIZE: MICROCRYSTALLINE, RANGE: MICROCRYSTALLINE TO MEDIUM, GOOD INDURATION, MICRITE CEMENT, SPARRY CALCITE CEMENT, DOLOMITE CEMENT, 02% PHOSPHATIC SAND, 03% QUARTZ SAND, 20% DOLOMITE, BENTHONIC FORAMINIFERA, MOLLUSKS, CORAL,
- 465.0- 469.0 LIMESTONE, WHITE, 13% POROSITY, INTERGRANULAR, MOLDIC, GRAIN TYPE: MICRITE, BIOGENIC, CRYSTALS, 35% ALLOCHEMICAL CONSTITUENTS, GRAIN SIZE: MICROCRYSTALLINE, RANGE: MICROCRYSTALLINE TO COARSE, GOOD INDURATION, MICRITE CEMENT, SPARRY CALCITE CEMENT, 01% PHOSPHATIC SAND, 02% QUARTZ SAND, BENTHONIC FORAMINIFERA, MOLLUSKS, BRYOZOA, ECHINOID, CORAL,
- 469.0- 473.0 AS ABOVE,
ARCHIAS FLORIDANUS.
- 473.0- 475.0 LIMESTONE, WHITE, 12% POROSITY, INTERGRANULAR, GRAIN TYPE: MICRITE, CRYSTALS, BIOGENIC, 20% ALLOCHEMICAL CONSTITUENTS, GRAIN SIZE: MICROCRYSTALLINE, RANGE: MICROCRYSTALLINE TO MEDIUM, GOOD INDURATION, MICRITE CEMENT, SPARRY CALCITE CEMENT, 03% PHOSPHATIC SAND, 03% QUARTZ SAND, MOLLUSKS, ECHINOID,

LITHOLOGIC LOG
W-LE014 .

LEE CO. T44S, R22E, SEC 060C

- 475.0- 477.0 LIMESTONE, WHITE, 10% POROSITY, INTERGRANULAR, POSSIBLY HIGH PERMEABILITY, GRAIN TYPE: MICRITE, CRYSTALS, BIOGENIC, 20% ALLOCHEMICAL CONSTITUENTS, GRAIN SIZE: MICROCRYSTALLINE, RANGE: MICROCRYSTALLINE TO FINE, MODERATE INDURATION, MICRITE CEMENT, SPARRY CALCITE CEMENT, 08% PHOSPHATIC SAND, 10% QUARTZ SAND, MOLLUSKS, FOSSIL MOLDS,
- 477.0- 478.0 DOLOMITE, VERY LIGHT ORANGE TO GRAYISH BROWN, 10% POROSITY, INTERCRYSTALLINE, INTERGRANULAR, PIN POINT VUGS, 50-90% ALTERED, EUMEDRAL, GRAIN SIZE: FINE, RANGE: MICROCRYSTALLINE TO FINE, GOOD INDURATION, DOLOMITE CEMENT, MICRITE CEMENT, 11% MICRITE, 02% PHOSPHATIC SAND, 02% QUARTZ SAND, FOSSIL MOLDS,
- 478.0- 485.0 LIMESTONE, WHITE TO VERY LIGHT ORANGE, 12% POROSITY, INTERGRANULAR, GRAIN TYPE: MICRITE, CRYSTALS, BIOGENIC, 20% ALLOCHEMICAL CONSTITUENTS, GRAIN SIZE: MICROCRYSTALLINE, RANGE: MICROCRYSTALLINE TO MEDIUM, MODERATE INDURATION, MICRITE CEMENT, DOLOMITE CEMENT, SPARRY CALCITE CEMENT, 30% DOLOMITE, 04% PHOSPHATIC SAND, 06% QUARTZ SAND, MOLLUSKS, CRUSTACEA,
- 485.0- 490.0 LIMESTONE, WHITE, 12% POROSITY, INTERGRANULAR, GRAIN TYPE: MICRITE, CRYSTALS, BIOGENIC, 30% ALLOCHEMICAL CONSTITUENTS, GRAIN SIZE: MICROCRYSTALLINE, RANGE: MICROCRYSTALLINE TO COARSE, GOOD INDURATION, MICRITE CEMENT, SPARRY CALCITE CEMENT, 01% PHOSPHATIC SAND, 04% QUARTZ SAND, MOLLUSKS, CRUSTACEA,
- 490.0- 495.0 AS ABOVE,
- 495.0- 500.0 AS ABOVE,
- 500.0- 503.0 AS ABOVE,
- 503.0- 505.0 DOLOMITE, GRAYISH BROWN, 10% POROSITY, INTERCRYSTALLINE, INTERGRANULAR, 50-90% ALTERED, EUMEDRAL, GRAIN SIZE: FINE, RANGE: MICROCRYSTALLINE TO FINE, GOOD INDURATION, DOLOMITE CEMENT, MICRITE CEMENT, 11% MICRITE, 01% PHOSPHATIC SAND, FOSSIL MOLDS,
- 505.0- 508.0 LIMESTONE, VERY LIGHT ORANGE, 12% POROSITY, INTERGRANULAR, GRAIN TYPE: MICRITE, CRYSTALS, BIOGENIC, 40% ALLOCHEMICAL CONSTITUENTS, GRAIN SIZE: MICROCRYSTALLINE, RANGE: MICROCRYSTALLINE TO COARSE, GOOD INDURATION, MICRITE CEMENT, DOLOMITE CEMENT, 35% DOLOMITE, 03% QUARTZ SAND, CORAL, FOSSIL MOLDS, MOLLUSKS, BENTHONIC FORAMINIFERA, ECHINOID,
- SOME RUBBLE

LITHOLOGIC LOG
W-LE014 .

LEE CO. T44S, R22E, SEC 06DC

- 508.0- 512.0 LIMESTONE, VERY LIGHT ORANGE, 14% POROSITY, INTERGRANULAR, MOLDIC, GRAIN TYPE: MICRITE, CRYSTALS, BIOGENIC, 50% ALLOCHEMICAL CONSTITUENTS, GRAIN SIZE: MICROCRYSTALLINE, RANGE: MICROCRYSTALLINE TO COARSE, GOOD INDURATION, MICRITE CEMENT, DOLOMITE CEMENT, 02% QUARTZ SAND, 30% DOLOMITE, BENTHONIC FORAMINIFERA, MOLLUSKS,

ARCHIAS? MOLDS.
- 512.0- 518.0 LIMESTONE, VERY LIGHT ORANGE, 12% POROSITY, INTERGRANULAR, GRAIN TYPE: MICRITE, BIOGENIC, PELLET, 70% ALLOCHEMICAL CONSTITUENTS, GRAIN SIZE: FINE, RANGE: MICROCRYSTALLINE TO MEDIUM, GOOD INDURATION, MICRITE CEMENT, BENTHONIC FORAMINIFERA, MOLLUSKS, ECHINOID,
- 518.0- 525.0 AS ABOVE,
- 525.0- 535.0 NO SAMPLE,
- 535.0- 540.0 LIMESTONE, VERY LIGHT ORANGE, 14% POROSITY, INTERGRANULAR, GRAIN TYPE: MICRITE, BIOGENIC, CRYSTALS, 80% ALLOCHEMICAL CONSTITUENTS, GRAIN SIZE: FINE, RANGE: MICROCRYSTALLINE TO MEDIUM, GOOD INDURATION, MICRITE CEMENT, SPARRY CALCITE CEMENT, BENTHONIC FORAMINIFERA, MOLLUSKS, ECHINOID, BRYOZOA, USTRACODS,
- 540.0- 545.0 AS ABOVE,
- 545.0- 550.0 LIMESTONE, VERY LIGHT ORANGE, 14% POROSITY, INTERGRANULAR, MOLDIC, GRAIN TYPE: MICRITE, CRYSTALS, SKELETAL, 75% ALLOCHEMICAL CONSTITUENTS, GRAIN SIZE: MEDIUM, RANGE: MICROCRYSTALLINE TO COARSE, GOOD INDURATION, MICRITE CEMENT, SPARRY CALCITE CEMENT, BENTHONIC FORAMINIFERA, MOLLUSKS, ECHINOID, BRYOZOA, OSTRACODS,

QUINQUELOCULINA SP.
- 550.0- 577.0 AS ABOVE,
- 577.0- 580.0 LIMESTONE, VERY LIGHT ORANGE, 12% POROSITY, INTERGRANULAR, GRAIN TYPE: MICRITE, BIOGENIC, SKELETAL, 80% ALLOCHEMICAL CONSTITUENTS, GRAIN SIZE: FINE, RANGE: MICROCRYSTALLINE TO MEDIUM, GOOD INDURATION, MICRITE CEMENT, SPARRY CALCITE CEMENT, BENTHONIC FORAMINIFERA, MOLLUSKS, CRUSTACEA, OSTRACODS,
- 580.0- 585.0 AS ABOVE,
- 585.0- 590.0 AS ABOVE,

LITHOLOGIC LOG
W-LE014 .

LEE CO. T44S, R22E, SEC 06DC

- 590.0- 593.0 LIMESTONE, VERY LIGHT ORANGE, 11% POROSITY, INTERGRANULAR, GRAIN TYPE: MICRITE, BIOGENIC, SKELETAL, 60% ALLOCHEMICAL CONSTITUENTS, GRAIN SIZE: FINE, RANGE: MICROCRYSTALLINE TO MEDIUM, GOOD INDURATION, MICRITE CEMENT, SPARRY CALCITE CEMENT, BENTHONIC FORAMINIFERA, MOLLUSKS, ECHINOID,
- 593.0- 598.0 AS ABOVE,
- 598.0- 600.0 AS ABOVE,
- 600.0- 610.0 NO SAMPLE,
- 610.0- 615.0 LIMESTONE, VERY LIGHT ORANGE TO WHITE, 10% POROSITY, INTERGRANULAR, MOLDIC, GRAIN TYPE: MICRITE, CRYSTALS, BIOGENIC, 50% ALLOCHEMICAL CONSTITUENTS, GRAIN SIZE: MICROCRYSTALLINE, RANGE: MICROCRYSTALLINE TO MEDIUM, GOOD INDURATION, MICRITE CEMENT, SPARRY CALCITE CEMENT, BENTHONIC FORAMINIFERA, MOLLUSKS, CRUSTACEA, CORAL,
- 615.0- 617.0 AS ABOVE,
- 617.0- 618.0 LIMESTONE, VERY LIGHT ORANGE, 09% POROSITY, INTERGRANULAR, GRAIN TYPE: MICRITE, BIOGENIC, SKELETAL, 40% ALLOCHEMICAL CONSTITUENTS, GRAIN SIZE: MICROCRYSTALLINE, RANGE: MICROCRYSTALLINE TO COARSE, MODERATE INDURATION, MICRITE CEMENT, DOLOMITE CEMENT, SPARRY CALCITE CEMENT, 15% DOLOMITE, 01% CHERT, BENTHONIC FORAMINIFERA, MOLLUSKS,
- 618.0- 620.0 LIMESTONE, VERY LIGHT ORANGE TO GRAYISH BROWN, 08% POROSITY, INTERGRANULAR, INTERCRYSTALLINE, MOLDIC, GRAIN TYPE: MICRITE, CRYSTALS, BIOGENIC, 25% ALLOCHEMICAL CONSTITUENTS, GRAIN SIZE: MICROCRYSTALLINE, RANGE: MICROCRYSTALLINE TO MEDIUM, GOOD INDURATION, MICRITE CEMENT, DOLOMITE CEMENT, SPARRY CALCITE CEMENT, 35% DOLOMITE, BENTHONIC FORAMINIFERA, MOLLUSKS, OSTRACODS,
- 620.0- 625.0 AS ABOVE,
- 625.0- 630.0 LIMESTONE, VERY LIGHT ORANGE, 10% POROSITY, INTERGRANULAR, GRAIN TYPE: MICRITE, BIOGENIC, CRYSTALS, 60% ALLOCHEMICAL CONSTITUENTS, GRAIN SIZE: FINE, RANGE: MICROCRYSTALLINE TO COARSE, GOOD INDURATION, MICRITE CEMENT, SPARRY CALCITE CEMENT, BENTHONIC FORAMINIFERA, MOLLUSKS, ECHINOID, OSTRACODS,
- 630.0- 640.0 LIMESTONE, VERY LIGHT ORANGE, 08% POROSITY, INTERGRANULAR, INTERCRYSTALLINE, GRAIN TYPE: MICRITE, BIOGENIC, CRYSTALS, 40% ALLOCHEMICAL CONSTITUENTS, GRAIN SIZE: MICROCRYSTALLINE, RANGE: MICROCRYSTALLINE TO MEDIUM, GOOD INDURATION, MICRITE CEMENT, SPARRY CALCITE CEMENT, DOLOMITE CEMENT, 10% DOLOMITE, BENTHONIC FORAMINIFERA, MOLLUSKS, ECHINOID, OSTRACODS,

LITHOLOGIC LOG
W-LE014 .

LEE CO. T44S, R22E, SEC 06DC

- 640.0- 650.0 LIMESTONE, VERY LIGHT ORANGE TO LIGHT GRAY, 12% POROSITY, INTERGRANULAR, MOLDIC, GRAIN TYPE: MICRITE, CRYSTALS, BIOGENIC, 50% ALLOCHEMICAL CONSTITUENTS, GRAIN SIZE: MICROCRYSTALLINE, RANGE: MICROCRYSTALLINE TO COARSE, GOOD INDURATION, MICRITE CEMENT, SPARRY CALCITE CEMENT, DOLOMITE CEMENT, 30% DOLOMITE, BENTHONIC FORAMINIFERA, MOLLUSKS, ECHINOID, OSTRACODS, FOSSIL MOLDS,
- 650.0- 655.0 AS ABOVE,
- 655.0- 657.0 LIMESTONE, WHITE, 13% POROSITY, INTERGRANULAR, GRAIN TYPE: MICRITE, BIOGENIC, CRYSTALS, 70% ALLOCHEMICAL CONSTITUENTS, GRAIN SIZE: FINE, RANGE: MICROCRYSTALLINE TO COARSE, MODERATE INDURATION, MICRITE CEMENT, SPARRY CALCITE CEMENT, BENTHONIC FORAMINIFERA, MOLLUSKS, ECHINOID, CORAL, OSTRACODS,
- 657.0- 664.0 NO SAMPLE,
- 664.0- 669.0 LIMESTONE, VERY LIGHT ORANGE, 14% POROSITY, INTERGRANULAR, GRAIN TYPE: MICRITE, BIOGENIC, CRYSTALS, 75% ALLOCHEMICAL CONSTITUENTS, GRAIN SIZE: FINE, RANGE: MICROCRYSTALLINE TO COARSE, GOOD INDURATION, MICRITE CEMENT, SPARRY CALCITE CEMENT, BENTHONIC FORAMINIFERA, MOLLUSKS, ECHINOID, CORAL, OSTRACODS,
- 669.0- 674.0 AS ABOVE,
- 674.0- 675.0 LIMESTONE, WHITE, 10% POROSITY, INTERGRANULAR, GRAIN TYPE: MICRITE, BIOGENIC, CRYSTALS, 20% ALLOCHEMICAL CONSTITUENTS, GRAIN SIZE: MICROCRYSTALLINE, RANGE: MICROCRYSTALLINE TO FINE, MODERATE INDURATION, MICRITE CEMENT, SPARRY CALCITE CEMENT, BENTHONIC FORAMINIFERA, MOLLUSKS, OSTRACODS,
- 675.0- 679.0 LIMESTONE, VERY LIGHT ORANGE, 10% POROSITY, INTERGRANULAR, INTERCRYSTALLINE, GRAIN TYPE: MICRITE, BIOGENIC, CRYSTALS, 35% ALLOCHEMICAL CONSTITUENTS, GRAIN SIZE: MICROCRYSTALLINE, RANGE: MICROCRYSTALLINE TO MEDIUM, GOOD INDURATION, MICRITE CEMENT, SPARRY CALCITE CEMENT, DOLOMITE CEMENT, 15% DOLOMITE, MOLLUSKS, ECHINOID, BENTHONIC FORAMINIFERA,
- 679.0- 684.0 LIMESTONE, WHITE, 08% POROSITY, INTERGRANULAR, GRAIN TYPE: MICRITE, CRYSTALS, BIOGENIC, 20% ALLOCHEMICAL CONSTITUENTS, GRAIN SIZE: MICROCRYSTALLINE, RANGE: MICROCRYSTALLINE TO FINE, MODERATE INDURATION, MICRITE CEMENT, SPARRY CALCITE CEMENT, BENTHONIC FORAMINIFERA, MOLLUSKS,
- 684.0- 689.0 AS ABOVE,

LITHOLOGIC LOG
W-LE014 .

LEE CO. T44S, R22E, SEC 06DC

- 689.0- 694.0 LIMESTONE, WHITE TO VERY LIGHT ORANGE, 12% POROSITY, INTERGRANULAR, MOLDIC, GRAIN TYPE: MICRITE, CRYSTALS, BIOGENIC, 70% ALLOCHEMICAL CONSTITUENTS, GRAIN SIZE: FINE, RANGE: MICROCRYSTALLINE TO COARSE, GOOD INDURATION, MICRITE CEMENT, SPARRY CALCITE CEMENT, BENTHONIC FORAMINIFERA, MOLLUSKS, ECHINOID, CRUSTACEA, FOSSIL MOLDS,
- 694.0- 699.0 AS ABOVE,
- 699.0- 704.0 AS ABOVE WITH QUINQUELOCULIMA SP. AND ROTALLIA SP.
- 704.0- 709.0 LIMESTONE, WHITE TO VERY LIGHT ORANGE, 14% POROSITY, INTERGRANULAR, GRAIN TYPE: MICRITE, CRYSTALS, BIOGENIC, 75% ALLOCHEMICAL CONSTITUENTS, GRAIN SIZE: FINE, RANGE: MICROCRYSTALLINE TO COARSE, GOOD INDURATION, MICRITE CEMENT, SPARRY CALCITE CEMENT, GRANULAR, BENTHONIC FORAMINIFERA, MOLLUSKS, ECHINOID, CORAL,
- 709.0- 714.0 NO SAMPLE,
- 714.0- 717.0 LIMESTONE, WHITE TO VERY LIGHT GRAY, 12% POROSITY, INTERGRANULAR, MOLDIC, GRAIN TYPE: MICRITE, CRYSTALS, SKELETAL, 60% ALLOCHEMICAL CONSTITUENTS, GRAIN SIZE: MEDIUM, RANGE: MICROCRYSTALLINE TO COARSE, GOOD INDURATION, MICRITE CEMENT, SPARRY CALCITE CEMENT, BENTHONIC FORAMINIFERA, MOLLUSKS, FOSSIL MOLDS, ECHINOID,

ROTALLIA SP.
- 717.0- 719.0 AS ABOVE,
- 719.0- 724.0 LIMESTONE, WHITE TO VERY LIGHT ORANGE, 13% POROSITY, INTERGRANULAR, GRAIN TYPE: MICRITE, BIOGENIC, SKELETAL, 75% ALLOCHEMICAL CONSTITUENTS, GRAIN SIZE: FINE, RANGE: MICROCRYSTALLINE TO MEDIUM, MODERATE INDURATION, MICRITE CEMENT, SPARRY CALCITE CEMENT, BENTHONIC FORAMINIFERA, MOLLUSKS, ECHINOID,
- 724.0- 729.0 LIMESTONE, WHITE TO VERY LIGHT GRAY, 11% POROSITY, INTERGRANULAR, MOLDIC, GRAIN TYPE: MICRITE, CRYSTALS, BIOGENIC, 50% ALLOCHEMICAL CONSTITUENTS, GRAIN SIZE: MICROCRYSTALLINE, RANGE: MICROCRYSTALLINE TO MEDIUM, GOOD INDURATION, MICRITE CEMENT, SPARRY CALCITE CEMENT, BENTHONIC FORAMINIFERA, MOLLUSKS, FOSSIL MOLDS, ECHINOID, OSTRACODS,
- 729.0- 733.0 AS ABOVE,
- 733.0- 739.0 LIMESTONE, VERY LIGHT ORANGE TO VERY LIGHT GRAY, 14% POROSITY, INTERGRANULAR, MOLDIC, GRAIN TYPE: MICRITE, SKELETAL, CRYSTALS, 80% ALLOCHEMICAL CONSTITUENTS, GRAIN SIZE: MEDIUM, RANGE: MICROCRYSTALLINE TO COARSE, GOOD INDURATION, MICRITE CEMENT, SPARRY CALCITE CEMENT, BENTHONIC FORAMINIFERA, MOLLUSKS, ECHINOID, OSTRACODS, CONES,

DICTYOCONUS COOKEI, MANY CONES.

LITHOLOGIC LOG
W-LE014 .

LEE CD. T44S, R22E, SEC 06DC

- 739.0- 741.0 LIMESTONE, VERY LIGHT ORANGE TO VERY LIGHT GRAY, 10% POROSITY, INTERGRANULAR, INTERCRYSTALLINE, MOLDIC, GRAIN TYPE: MICRITE, CRYSTALS, BIOGENIC, 40% ALLOCHEMICAL CONSTITUENTS, GRAIN SIZE: MICROCRYSTALLINE, RANGE: MICROCRYSTALLINE TO MEDIUM, GOOD INDURATION, MICRITE CEMENT, SPARRY CALCITE CEMENT, DOLOMITE CEMENT, 25% DOLOMITE, BENTHONIC FORAMINIFERA, MOLLUSKS, ECHINOID, OSTRACODS, FOSSIL MOLDS,
- 741.0- 749.0 CALCARENITE, VERY LIGHT ORANGE, 14% POROSITY, INTERGRANULAR, GOOD INDURATION, MICRITE CEMENT, SPARRY CALCITE CEMENT, BENTHONIC FORAMINIFERA, MOLLUSKS, ECHINOID, MILIOLIDS,

CORNUSPIRA SP., QUARTZ SAND IN SAMPLE (CAVINGS?)
- 749.0- 753.0 LIMESTONE, VERY LIGHT ORANGE, 12% POROSITY, INTERGRANULAR, GRAIN TYPE: MICRITE, CRYSTALS, BIOGENIC, 60% ALLOCHEMICAL CONSTITUENTS, GRAIN SIZE: FINE, RANGE: MICROCRYSTALLINE TO MEDIUM, GOOD INDURATION, MICRITE CEMENT, SPARRY CALCITE CEMENT, DOLOMITE CEMENT, 20% DOLOMITE, BENTHONIC FORAMINIFERA, MOLLUSKS, ECHINOID,
- 753.0- 755.0 LIMESTONE, VERY LIGHT ORANGE TO LIGHT GRAY, 10% POROSITY, INTERGRANULAR, MOLDIC, GRAIN TYPE: MICRITE, CRYSTALS, BIOGENIC, 60% ALLOCHEMICAL CONSTITUENTS, GRAIN SIZE: VERY FINE, RANGE: MICROCRYSTALLINE TO COARSE, GOOD INDURATION, MICRITE CEMENT, SPARRY CALCITE CEMENT, DOLOMITE CEMENT, 30% DOLOMITE, 02% QUARTZ SAND, 01% PHOSPHATIC SAND, BENTHONIC FORAMINIFERA, MOLLUSKS, ECHINOID, FOSSIL MOLDS,
- 755.0- 758.0 LIMESTONE, VERY LIGHT ORANGE, 14% POROSITY, INTERGRANULAR, GRAIN TYPE: BIOGENIC, CRYSTALS, SKELETAL, 75% ALLOCHEMICAL CONSTITUENTS, GRAIN SIZE: MEDIUM, RANGE: MICROCRYSTALLINE TO COARSE, GOOD INDURATION, MICRITE CEMENT, SPARRY CALCITE CEMENT, BENTHONIC FORAMINIFERA, MOLLUSKS, MILIOLIDS,
- 758.0- 759.0 LIMESTONE, VERY LIGHT ORANGE, 14% POROSITY, INTERGRANULAR, GRAIN TYPE: SKELETAL, MICRITE, CRYSTALS, 80% ALLOCHEMICAL CONSTITUENTS, GRAIN SIZE: MEDIUM, RANGE: MICROCRYSTALLINE TO COARSE, GOOD INDURATION, MICRITE CEMENT, SPARRY CALCITE CEMENT, BENTHONIC FORAMINIFERA, ECHINOID, MOLLUSKS,

MANY ECHINOID SPINES
- 759.0- 764.0 LIMESTONE, VERY LIGHT ORANGE, 14% POROSITY, INTERGRANULAR, GRAIN TYPE: MICRITE, PELLET, SKELETAL, 75% ALLOCHEMICAL CONSTITUENTS, GRAIN SIZE: MEDIUM, RANGE: MICROCRYSTALLINE TO COARSE, GOOD INDURATION, MICRITE CEMENT, SPARRY CALCITE CEMENT, GRANULAR, BENTHONIC FORAMINIFERA, MOLLUSKS, ECHINOID, MILIOLIDS,
- 764.0- 774.0 AS ABOVE,

LITHOLOGIC LOG
W-LE014 .

LEE CO. T44S, R22E, SEC 06DC

- 774.0- 776.0 LIMESTONE, VERY LIGHT ORANGE TO WHITE, 12% POROSITY, INTERGRANULAR, GRAIN TYPE: MICRITE, BIOGENIC, CRYSTALS, 50% ALLOCHEMICAL CONSTITUENTS, GRAIN SIZE: MICROCRYSTALLINE, RANGE: MICROCRYSTALLINE TO MEDIUM, GOOD INDURATION, MICRITE CEMENT, SPARRY CALCITE CEMENT, BENTHONIC FORAMINIFERA, MOLLUSKS, ECHINOID,
- 776.0- 779.0 AS ABOVE WITH FRAGS OF DARK GRAY DOLOMITE
- 779.0- 784.0 LIMESTONE, VERY LIGHT ORANGE, 14% POROSITY, INTERGRANULAR, GRAIN TYPE: MICRITE, BIOGENIC, SKELETAL, 75% ALLOCHEMICAL CONSTITUENTS, GRAIN SIZE: MEDIUM, RANGE: MICROCRYSTALLINE TO COARSE, GOOD INDURATION, MICRITE CEMENT, SPARRY CALCITE CEMENT, BENTHONIC FORAMINIFERA, MOLLUSKS, ECHINOID, MILIOLIDS,
- 784.0- 794.0 AS ABOVE,
- 794.0- 799.0 AS ABOVE WITH FRAGS OF DARK GRAY DOLOMITE
- 799.0- 809.0 LIMESTONE, VERY LIGHT ORANGE, 14% POROSITY, INTERGRANULAR, GRAIN TYPE: MICRITE, BIOGENIC, CRYSTALS, 70% ALLOCHEMICAL CONSTITUENTS, GRAIN SIZE: MEDIUM, RANGE: MICROCRYSTALLINE TO COARSE, GOOD INDURATION, MICRITE CEMENT, SPARRY CALCITE CEMENT, BENTHONIC FORAMINIFERA, MOLLUSKS, ECHINOID,
- 809.0- 814.0 AS ABOVE,
- 814.0- 819.0 AS ABOVE,
- 819.0- 829.0 LIMESTONE, VERY LIGHT ORANGE, 12% POROSITY, INTERGRANULAR, GRAIN TYPE: MICRITE, CRYSTALS, BIOGENIC, 60% ALLOCHEMICAL CONSTITUENTS, GRAIN SIZE: FINE, RANGE: MICROCRYSTALLINE TO MEDIUM, GOOD INDURATION, MICRITE CEMENT, SPARRY CALCITE CEMENT, BENTHONIC FORAMINIFERA, MOLLUSKS, ECHINOID,
- 829.0- 839.0 NO SAMPLE,
- 839.0- 849.0 LIMESTONE, VERY LIGHT ORANGE TO VERY LIGHT GRAY, 13% POROSITY, INTERGRANULAR, MOLDIC, GRAIN TYPE: MICRITE, CRYSTALS, BIOGENIC, 50% ALLOCHEMICAL CONSTITUENTS, GRAIN SIZE: MICROCRYSTALLINE, RANGE: MICROCRYSTALLINE TO COARSE, GOOD INDURATION, MICRITE CEMENT, SPARRY CALCITE CEMENT, DOLOMITE CEMENT, 25% DOLOMITE, BENTHONIC FORAMINIFERA, MOLLUSKS, ECHINOID, FOSSIL MOLDS,
- 849.0- 854.0 DOLOMITE, VERY LIGHT GRAY TO LIGHT GRAY, 14% POROSITY, INTERGRANULAR, MOLDIC, INTERCRYSTALLINE, 50-90% ALTERED, EUBEDRAL, GRAIN SIZE: VERY FINE, RANGE: VERY FINE TO MICROCRYSTALLINE, GOOD INDURATION, MICRITE CEMENT, DOLOMITE CEMENT, SPARRY CALCITE CEMENT, 35% MICRITE, BENTHONIC FORAMINIFERA, MOLLUSKS, ECHINOID, FOSSIL MOLDS, OSTRACODS,
APPEARS REWORKED.

LITHOLOGIC LOG
W-LE014 .

LEE CO. T44S, R22E, SEC 060C

854.0- 859.0 AS ABOVE,

859.0- 864.0 LIMESTONE, VERY LIGHT ORANGE TO GRAYISH ORANGE, 10% POROSITY, INTERGRANULAR, INTERCRYSTALLINE, GRAIN TYPE: MICRITE, CRYSTALS, BIOGENIC, 65% ALLOCHEMICAL CONSTITUENTS, GRAIN SIZE: FINE, RANGE: MICROCRYSTALLINE TO MEDIUM, GOOD INDURATION, MICRITE CEMENT, SPARRY CALCITE CEMENT, DOLOMITE CEMENT, 10% DOLOMITE, BENTHONIC FORAMINIFERA, MILIOLIDS, ECHINOID, MOLLUSKS, BRYOZOA,

864.0- 869.0 AS ABOVE,

869.0- 874.0 LIMESTONE, WHITE TO VERY LIGHT GRAY, 12% POROSITY, INTERGRANULAR, GRAIN TYPE: MICRITE, CRYSTALS, BIOGENIC, 60% ALLOCHEMICAL CONSTITUENTS, GRAIN SIZE: VERY FINE, RANGE: MICROCRYSTALLINE TO FINE, MODERATE INDURATION, MICRITE CEMENT, SPARRY CALCITE CEMENT, CHALKY, BENTHONIC FORAMINIFERA, FOSSIL MOLDS, ECHINOID, FOSSIL FRAGMENTS,

874.0- 879.0 LIMESTONE, VERY LIGHT ORANGE TO VERY LIGHT GRAY, 12% POROSITY, INTERGRANULAR, MOLDIC, GRAIN TYPE: MICRITE, CRYSTALS, BIOGENIC, 60% ALLOCHEMICAL CONSTITUENTS, GRAIN SIZE: VERY FINE, RANGE: MICROCRYSTALLINE TO COARSE, GOOD INDURATION, MICRITE CEMENT, SPARRY CALCITE CEMENT, FOSSIL MOLDS, BENTHONIC FORAMINIFERA, MOLLUSKS, ECHINOID,

879.0- 884.0 DOLOMITE, VERY LIGHT ORANGE TO GRAYISH BROWN, 10% POROSITY, INTERGRANULAR, INTERCRYSTALLINE, MOLDIC, 50-90% ALTERED, EUBEDRAL, GRAIN SIZE: VERY FINE, RANGE: VERY FINE TO MICROCRYSTALLINE, MODERATE INDURATION, DOLOMITE CEMENT, MICRITE CEMENT, SPARRY CALCITE CEMENT, 20% MICRITE, 20% SPAR, BENTHONIC FORAMINIFERA, FOSSIL MOLDS,

884.0- 889.0 LIMESTONE, VERY LIGHT ORANGE TO VERY LIGHT GRAY, 12% POROSITY, INTERGRANULAR, INTERCRYSTALLINE, GRAIN TYPE: MICRITE, CRYSTALS, BIOGENIC, 75% ALLOCHEMICAL CONSTITUENTS, GRAIN SIZE: MEDIUM, RANGE: MICROCRYSTALLINE TO COARSE, GOOD INDURATION, MICRITE CEMENT, DOLOMITE CEMENT, SPARRY CALCITE CEMENT, 20% DOLOMITE, BENTHONIC FORAMINIFERA, ECHINOID, MOLLUSKS,

889.0- 891.0 LIMESTONE, VERY LIGHT ORANGE, 13% POROSITY, INTERGRANULAR, INTERCRYSTALLINE, MOLDIC, GRAIN TYPE: MICRITE, SKELETAL, CRYSTALS, 65% ALLOCHEMICAL CONSTITUENTS, GRAIN SIZE: FINE, RANGE: MICROCRYSTALLINE TO COARSE, GOOD INDURATION, MICRITE CEMENT, SPARRY CALCITE CEMENT, DOLOMITE CEMENT, 20% DOLOMITE, BENTHONIC FORAMINIFERA, FOSSIL MOLDS, ECHINOID, BRYOZOA, CORAL,

891.0- 896.0 AS ABOVE,

LITHOLOGIC LOG

W-LE014 .

LEE CO. T44S, R22E, SEC 06DC

- 896.0- 901.0 LIMESTONE, VERY LIGHT ORANGE TO WHITE, 12% POROSITY, INTERGRANULAR, GRAIN TYPE: MICRITE, BIOGENIC, CRYSTALS, 60% ALLOCHEMICAL CONSTITUENTS, GRAIN SIZE: FINE, RANGE: MICROCRYSTALLINE TO MEDIUM, GOOD INDURATION, MICRITE CEMENT, SPARRY CALCITE CEMENT, BENTHONIC FORAMINIFERA, ECHINOID, BRYOZOA,
- 901.0- 906.0 AS ABOVE,
- 906.0- 911.0 AS ABOVE WITH ROTALIA SP. (MEXICANA?)
- 911.0- 922.0 AS ABOVE,
- 922.0- 926.0 LIMESTONE, VERY LIGHT ORANGE, 12% POROSITY, INTERGRANULAR, GRAIN TYPE: MICRITE, CRYSTALS, BIOGENIC, 60% ALLOCHEMICAL CONSTITUENTS, GRAIN SIZE: VERY FINE, RANGE: MICROCRYSTALLINE TO COARSE, GOOD INDURATION, MICRITE CEMENT, SPARRY CALCITE CEMENT, BENTHONIC FORAMINIFERA, ECHINOID, CORAL, MOLLUSKS,
- 926.0- 931.0 AS ABOVE,
- 931.0- 936.0 AS ABOVE,
- 936.0- 941.0 LIMESTONE, VERY LIGHT ORANGE TO GRAYISH BROWN, 11% POROSITY, INTERGRANULAR, INTERCRYSTALLINE, GRAIN TYPE: MICRITE, CRYSTALS, BIOGENIC, 50% ALLOCHEMICAL CONSTITUENTS, GRAIN SIZE: VERY FINE, RANGE: MICROCRYSTALLINE TO MEDIUM, GOOD INDURATION, MICRITE CEMENT, SPARRY CALCITE CEMENT, DOLOMITE CEMENT, 15% DOLOMITE, BENTHONIC FORAMINIFERA, MOLLUSKS, ECHINOID,
- 941.0- 944.0 AS ABOVE,
- 944.0- 951.0 LIMESTONE, VERY LIGHT ORANGE TO GRAYISH BROWN, 14% POROSITY, INTERGRANULAR, POSSIBLY HIGH PERMEABILITY, GRAIN TYPE: MICRITE, SKELETAL, CRYSTALS, 75% ALLOCHEMICAL CONSTITUENTS, GRAIN SIZE: FINE, RANGE: MICROCRYSTALLINE TO MEDIUM, GOOD INDURATION, MICRITE CEMENT, SPARRY CALCITE CEMENT, DOLOMITE CEMENT, 10% DOLOMITE, BENTHONIC FORAMINIFERA, ECHINOID, MOLLUSKS,
- 951.0- 956.0 AS ABOVE,
- 956.0- 961.0 LIMESTONE, VERY LIGHT ORANGE TO GRAYISH BROWN, 10% POROSITY, INTERGRANULAR, INTERCRYSTALLINE, POSSIBLY HIGH PERMEABILITY, GRAIN TYPE: MICRITE, BIOGENIC, CRYSTALS, 50% ALLOCHEMICAL CONSTITUENTS, GRAIN SIZE: MICROCRYSTALLINE, RANGE: MICROCRYSTALLINE TO MEDIUM, GOOD INDURATION, MICRITE CEMENT, SPARRY CALCITE CEMENT, DOLOMITE CEMENT, 35% DOLOMITE, BENTHONIC FORAMINIFERA, ECHINOID, MOLLUSKS,

LITHOLOGIC LOG

M-LE014 .

LEE CO. T44S, R22E, SEC 06DC

- 961.0- 962.0 DOLOMITE, DARK YELLOWISH BROWN TO MODERATE YELLOWISH BROWN, 07% POROSITY, INTERCRYSTALLINE, PIN POINT VUGS, LOW PERMEABILITY, 50-90% ALTERED, EUHEDRAL, GRAIN SIZE: VERY FINE, RANGE: VERY FINE TO MICROCRYSTALLINE, GOOD INDURATION, DOLOMITE CEMENT, MICRITE CEMENT, 11% MICRITE,
- 962.0- 963.0 DOLOMITE, DARK YELLOWISH BROWN TO DARK YELLOWISH BROWN, 05% POROSITY, INTERCRYSTALLINE, PIN POINT VUGS, LOW PERMEABILITY, 90-100% ALTERED, EUHEDRAL, GRAIN SIZE: VERY FINE, RANGE: VERY FINE TO MICROCRYSTALLINE, GOOD INDURATION, DOLOMITE CEMENT, MICRITE CEMENT, 05% MICRITE,

SOUTH FLORIDA WMD - LITHO LOG PRINTOUT

W-LE015

LEE CO. T44S R21E SEC 09 26 39 44 N 82 12 43 W
 TOTAL DEPTH- 345 FT. ELEV.- FT. 40 SAMPLES- 0- 345 FT.
 COMPLETED- 81.05.18 DEPTH WORKED 345 FT.

WELL NAME-
 USEPPA ISLAND CLUB, E. MILLER DRILLER, REVERSE AIR.
 REMARKS-
 WORKED BY MIKE KNAPP 5-28-81, SAMPLE QUAL. (GOOD).

HYDROGEOLOGIC UNITS

0.0- 80.0 SURFICIAL AQUIFER
 80.0- 92.0 UPPER HAWTHORN CONFINING ZONE
 92.0- 160.0 SANDSTONE AQUIFER
 160.0- 170.0 MID-HAWTHORN CONFINING ZONE
 170.0- 198.0 MID-HAWTHORN AQUIFER

STRATIGRAPHIC FORMATIONS -

0.0- 40.0 UNDIFFERENTIATED SAND, CLAY AND SHELLS
 40.0- 80.0 GCHOPEE LIMESTONE MEMBER OF TAMIAMI FORMATION
 80.0- 345.0 HAWTHORN FORMATION

LITHOLOGIC LOG

W-LE015 . LEE CO. T44S, R21E, SEC 09

0.0- 20.0 SAND, GRAYISH ORANGE, 35% POROSITY, INTERGRANULAR, GRAIN SIZE: MEDIUM, RANGE: VERY FINE TO MEDIUM, SUB-ANGULAR, MEDIUM SPHERICITY, UNCONSOLIDATED, 02% HEAVY MINERALS,
 20.0- 40.0 SAND, GRAYISH ORANGE TO VERY LIGHT ORANGE, 35% POROSITY, INTERGRANULAR, GRAIN SIZE: MEDIUM, RANGE: VERY FINE TO COARSE, SUB-ANGULAR, MEDIUM SPHERICITY, UNCONSOLIDATED, 01% HEAVY MINERALS,
 40.0- 60.0 NO SAMPLE,
 60.0- 70.0 LIMESTONE, YELLOWISH GRAY, 12% POROSITY, INTERGRANULAR, GRAIN TYPE: MICRITE, CRYSTALS, SKELETAL, 20% ALLOCHEMICAL CONSTITUENTS, GRAIN SIZE: MICROCRYSTALLINE, RANGE: MICROCRYSTALLINE TO MEDIUM, MODERATE INDURATION, MICRITE CEMENT, 10% QUARTZ SAND, MOLLUSKS, ECHINOID,
 70.0- 80.0 AS ABOVE,
 80.0- 92.0 DOLO-SILT, MODERATE GRAYISH GREEN, 10% POROSITY, INTERGRANULAR, LOW PERMEABILITY, POOR INDURATION, DOLOMITE CEMENT, CLAY CEMENT, MICRITE CEMENT, 05% CLAY, 35% MICRITE, 01% PHOSPHATIC SAND, MOLLUSKS, SPICULES,

LITHOLOGIC LOG
W-LE015 .

LEE CO. T44S, R21E, SEC 09

- 92.0- 103.0 LIMESTONE, YELLOWISH GRAY TO MODERATE GRAY, 09% POROSITY, INTERCRYSTALLINE, MOLDIC, GRAIN TYPE: CRYSTALS, SKELETAL, 05% ALLOCHEMICAL CONSTITUENTS, GRAIN SIZE: MICROCRYSTALLINE, RANGE: MICROCRYSTALLINE TO MEDIUM, GOOD INDURATION, SPARRY CALCITE CEMENT, 03% PHOSPHATIC SAND, FOSSIL MOLDS, MOLLUSKS,
- 103.0- 109.0 LIMESTONE, VERY LIGHT ORANGE TO WHITE, 13% POROSITY, INTERGRANULAR, MOLDIC, PIN POINT VUGS, GRAIN TYPE: MICRITE, CRYSTALS, SKELETAL, 25% ALLOCHEMICAL CONSTITUENTS, GRAIN SIZE: MICROCRYSTALLINE, RANGE: MICROCRYSTALLINE TO MEDIUM, GOOD INDURATION, MICRITE CEMENT, SPARRY CALCITE CEMENT, DOLOMITE CEMENT, 25% DOLOMITE, 06% PHOSPHATIC SAND, 06% QUARTZ SAND, 02% PHOSPHATIC GRAVEL, ECHINOID, MOLLUSKS, FOSSIL MOLDS,
- 109.0- 120.0 AS ABOVE,
- 120.0- 130.0 AS ABOVE,
- 130.0- 140.0 DOLOMITE, YELLOWISH GRAY TO GREENISH GRAY, 13% POROSITY, INTERGRANULAR, PIN POINT VUGS, INTERCRYSTALLINE, 50-90% ALTERED, EUHEDRAL, GRAIN SIZE: VERY FINE, RANGE: VERY FINE TO MICROCRYSTALLINE, GOOD INDURATION, DOLOMITE CEMENT, MICRITE CEMENT, 35% MICRITE, 04% PHOSPHATIC SAND, 06% QUARTZ SAND, FOSSIL MOLDS,
- 140.0- 150.0 DOLOMITE, VERY LIGHT ORANGE TO WHITE, 12% POROSITY, INTERGRANULAR, INTERCRYSTALLINE, 50-90% ALTERED, EUHEDRAL, GRAIN SIZE: VERY FINE, RANGE: VERY FINE TO MICROCRYSTALLINE, GOOD INDURATION, DOLOMITE CEMENT, MICRITE CEMENT, SPARRY CALCITE CEMENT, 45% MICRITE, 03% PHOSPHATIC SAND, 02% QUARTZ SAND, MOLLUSKS,
- 150.0- 158.0 DOLOMITE, YELLOWISH GRAY, 12% POROSITY, INTERGRANULAR, INTERCRYSTALLINE, PIN POINT VUGS, 50-90% ALTERED, EUHEDRAL, GRAIN SIZE: VERY FINE, RANGE: VERY FINE TO MICROCRYSTALLINE, GOOD INDURATION, DOLOMITE CEMENT, MICRITE CEMENT, SPARRY CALCITE CEMENT, 40% MICRITE, 05% PHOSPHATIC SAND, 02% QUARTZ SAND, MOLLUSKS, FOSSIL MOLDS,
- SAMPLE IS A MIXTURE OF SUCROSIC DOLO AND DOLO/LS.
- 158.0- 160.0 LIMESTONE, WHITE, 14% POROSITY, INTERGRANULAR, GRAIN TYPE: MICRITE, CRYSTALS, BIOGENIC, 35% ALLOCHEMICAL CONSTITUENTS, GRAIN SIZE: MICROCRYSTALLINE, RANGE: MICROCRYSTALLINE TO COARSE, GOOD INDURATION, MICRITE CEMENT, SPARRY CALCITE CEMENT, DOLOMITE CEMENT, 15% DOLOMITE, 03% PHOSPHATIC SAND, 08% QUARTZ SAND, MOLLUSKS, CORAL, ECHINOID,
- 160.0- 170.0 CLAY, GRAYISH OLIVE TO GRAYISH OLIVE GREEN, 15% POROSITY, INTERGRANULAR, LOW PERMEABILITY, POOR INDURATION, MICRITE CEMENT, DOLOMITE CEMENT, CLAY CEMENT, 40% DOLOMITE, 20% MICRITE, 03% PHOSPHATIC SAND, MOLLUSKS,

RUBBLE ZONE

LITHOLOGIC LOG
W-LE015 .

LEE CO. T44S, R21E, SEC 09

- 170.0- 175.0 DOLOMITE, DARK GRAYISH YELLOW TO GRAYISH BROWN, 12% POROSITY, INTERGRANULAR, 50-90% ALTERED, EUHEDRAL, GRAIN SIZE: VERY FINE, RANGE: MICROCRYSTALLINE TO VERY FINE, MODERATE INDURATION, DOLOMITE CEMENT, 02% PHOSPHATIC SAND, SUCROSIIC,
- 175.0- 190.0 AS ABOVE,
- 190.0- 195.0 AS ABOVE,
- 195.0- 198.0 DOLOMITE, VERY LIGHT ORANGE, 14% POROSITY, INTERGRANULAR, MOLDIC, PIN POINT VUGS, 50-90% ALTERED, EUHEDRAL, GRAIN SIZE: VERY FINE, RANGE: MICROCRYSTALLINE TO VERY FINE, GOOD INDURATION, DOLOMITE CEMENT, MICRITE CEMENT, 35% MICRITE, 03% PHOSPHATIC SAND, 02% QUARTZ SAND, FOSSIL MOLDS, MOLLUSKS,
- 198.0- 200.0 DOLO-SILT, VERY LIGHT GRAY TO VERY LIGHT ORANGE, 10% POROSITY, INTERGRANULAR, LOW PERMEABILITY, POOR INDURATION, DOLOMITE CEMENT, MICRITE CEMENT, CLAY CEMENT, 40% MICRITE, 02% CLAY, 01% PHOSPHATIC SAND,
- 200.0- 202.0 CLAY, LIGHT OLIVE, 15% POROSITY, INTERGRANULAR, LOW PERMEABILITY, POOR INDURATION, DOLOMITE CEMENT, MICRITE CEMENT, CLAY CEMENT, 40% DOLOMITE, 30% MICRITE, 02% PHOSPHATIC SAND,
- 202.0- 210.0 DOLOMITE, VERY LIGHT ORANGE TO LIGHT OLIVE GRAY, 12% POROSITY, INTERGRANULAR, POSSIBLY HIGH PERMEABILITY, 50-90% ALTERED, EUHEDRAL, GRAIN SIZE: VERY FINE, RANGE: VERY FINE TO MICROCRYSTALLINE, GOOD INDURATION, DOLOMITE CEMENT, MICRITE CEMENT, SPARRY CALCITE CEMENT, 45% MICRITE, 02% PHOSPHATIC SAND, MOLLUSKS, CORAL, ECHINOID, FOSSIL MOLDS,
- 210.0- 220.0 AS ABOVE,
- 220.0- 230.0 AS ABOVE,
- 230.0- 238.0 DOLOMITE, GRAYISH BROWN TO VERY LIGHT ORANGE, 10% POROSITY, INTERGRANULAR, INTERCRYSTALLINE, POSSIBLY HIGH PERMEABILITY, 50-90% ALTERED, EUHEDRAL, GRAIN SIZE: VERY FINE, RANGE: VERY FINE TO MICROCRYSTALLINE, GOOD INDURATION, DOLOMITE CEMENT, MICRITE CEMENT, SPARRY CALCITE CEMENT, 30% MICRITE, 04% PHOSPHATIC SAND, 02% QUARTZ SAND, FOSSIL MOLDS,
- 238.0- 240.0 DOLOMITE, YELLOWISH GRAY, 10% POROSITY, INTERGRANULAR, 50-90% ALTERED, EUHEDRAL, GRAIN SIZE: VERY FINE, RANGE: VERY FINE TO MICROCRYSTALLINE, MODERATE INDURATION, DOLOMITE CEMENT, MICRITE CEMENT, 15% MICRITE, 01% PHOSPHATIC SAND, SUCROSIIC,

LITHOLOGIC LOG
W-LE015 .

LEE CO. T44S, R21E, SEC 09

- 240.0- 250.0 LIMESTONE, WHITE TO YELLOWISH GRAY, 12% POROSITY, INTERGRANULAR, GRAIN TYPE: MICRITE, CRYSTALS, BIOGENIC, 20% ALLOCHEMICAL CONSTITUENTS, GRAIN SIZE: MICROCRYSTALLINE, RANGE: MICROCRYSTALLINE TO COARSE, GOOD INDURATION, MICRITE CEMENT, DOLOMITE CEMENT, SPARRY CALCITE CEMENT, 35% DOLOMITE, 02% PHOSPHATIC SAND, MOLLUSKS, SHARK TEETH, ECHINOID,
- 250.0- 260.0 DOLOMITE, LIGHT OLIVE GRAY TO YELLOWISH GRAY, 10% POROSITY, INTERGRANULAR, 50-90% ALTERED, EUHEDRAL, GRAIN SIZE: VERY FINE, RANGE: VERY FINE TO MICROCRYSTALLINE, MODERATE INDURATION, DOLOMITE CEMENT, MICRITE CEMENT, 03% PHOSPHATIC SAND, 04% QUARTZ SAND, 35% MICRITE,
- 260.0- 270.0 LIMESTONE, WHITE, 13% POROSITY, INTERGRANULAR, POSSIBLY HIGH PERMEABILITY, GRAIN TYPE: MICRITE, CRYSTALS, BIOGENIC, 25% ALLOCHEMICAL CONSTITUENTS, GRAIN SIZE: MICROCRYSTALLINE, RANGE: MICROCRYSTALLINE TO VERY FINE, MODERATE INDURATION, MICRITE CEMENT, DOLOMITE CEMENT, SPARRY CALCITE CEMENT, 35% DOLOMITE, 04% PHOSPHATIC SAND, 04% QUARTZ SAND, FOSSIL MOLDS, MOLLUSKS,
- 270.0- 276.0 AS ABOVE,
- 276.0- 280.0 DOLOMITE, MODERATE GRAY, 09% POROSITY, INTERGRANULAR, INTERCRYSTALLINE, LOW PERMEABILITY, 50-90% ALTERED, EUHEDRAL, GRAIN SIZE: VERY FINE, RANGE: VERY FINE TO MICROCRYSTALLINE, GOOD INDURATION, DOLOMITE CEMENT, MICRITE CEMENT, 11% MICRITE, 08% PHOSPHATIC SAND, 06% QUARTZ SAND, MOLLUSKS,
- 280.0- 290.0 DOLOMITE, LIGHT OLIVE GRAY TO GRAYISH BROWN, 11% POROSITY, INTERGRANULAR, INTERCRYSTALLINE, MOLDIC, 50-90% ALTERED, EUHEDRAL, GRAIN SIZE: VERY FINE, RANGE: VERY FINE TO MICROCRYSTALLINE, GOOD INDURATION, DOLOMITE CEMENT, MICRITE CEMENT, 30% MICRITE, 02% PHOSPHATIC SAND, 01% QUARTZ SAND, FOSSIL MOLDS, MOLLUSKS,
- 290.0- 300.0 DOLOMITE, MODERATE GRAY, 09% POROSITY, INTERGRANULAR, INTERCRYSTALLINE, 50-90% ALTERED, EUHEDRAL, GRAIN SIZE: VERY FINE, RANGE: VERY FINE TO MICROCRYSTALLINE, GOOD INDURATION, DOLOMITE CEMENT, MICRITE CEMENT, 11% MICRITE, 08% PHOSPHATIC SAND, 04% QUARTZ SAND, 02% PHOSPHATIC GRAVEL, FOSSIL MOLDS,
- 300.0- 310.0 DOLOMITE, LIGHT OLIVE GRAY, 12% POROSITY, INTERGRANULAR, INTERCRYSTALLINE, MOLDIC, 50-90% ALTERED, EUHEDRAL, GRAIN SIZE: VERY FINE, RANGE: VERY FINE TO MICROCRYSTALLINE, GOOD INDURATION, DOLOMITE CEMENT, MICRITE CEMENT, 30% MICRITE, 02% PHOSPHATIC SAND, 01% QUARTZ SAND, FOSSIL MOLDS, MOLLUSKS,

LITHOLOGIC LOG
W-LE015 .

LEE CO. T44S, R21E, SEC 09

- 310.0- 315.0 LIMESTONE, WHITE TO VERY LIGHT ORANGE, 12% POROSITY, INTERGRANULAR, GRAIN TYPE: MICRITE, CRYSTALS, BIOGENIC, 40% ALLOCHEMICAL CONSTITUENTS, GRAIN SIZE: MICROCRYSTALLINE, RANGE: MICROCRYSTALLINE TO COARSE, GOOD INDURATION, MICRITE CEMENT, DOLOMITE CEMENT, 25% DOLOMITE, MOLLUSKS, ECHINOID,
- 315.0- 320.0 DOLOMITE, VERY LIGHT ORANGE TO GRAYISH BROWN, 12% POROSITY, INTERGRANULAR, INTERCRYSTALLINE, POSSIBLY HIGH PERMEABILITY, 50-90% ALTERED, EUHEDRAL, GRAIN SIZE: VERY FINE, RANGE: VERY FINE TO MICROCRYSTALLINE, GOOD INDURATION, DOLOMITE CEMENT, MICRITE CEMENT, 11% MICRITE, 02% PHOSPHATIC GRAVEL, MOLLUSKS, FOSSIL MOLDS,
- 320.0- 330.0 AS ABOVE,
- 330.0- 335.0 DOLO-SILT, GRAYISH OLIVE, 10% POROSITY, INTERGRANULAR, LOW PERMEABILITY, POOR INDURATION, DOLOMITE CEMENT, MICRITE CEMENT, 15% MICRITE, 02% PHOSPHATIC SAND,
- 335.0- 340.0 DOLOMITE, GRAYISH BROWN TO GREENISH GRAY, 11% POROSITY, INTERGRANULAR, INTERCRYSTALLINE, 50-90% ALTERED, EUHEDRAL, GRAIN SIZE: VERY FINE, RANGE: VERY FINE TO MICROCRYSTALLINE, GOOD INDURATION, DOLOMITE CEMENT, MICRITE CEMENT, 25% MICRITE, 03% QUARTZ SAND,
- 340.0- 345.0 LIMESTONE, GRAYISH BROWN, 13% POROSITY, INTERGRANULAR, MOLDIC, GRAIN TYPE: MICRITE, CRYSTALS, BIOGENIC, 35% ALLOCHEMICAL CONSTITUENTS, GRAIN SIZE: MICROCRYSTALLINE, RANGE: MICROCRYSTALLINE TO COARSE, GOOD INDURATION, MICRITE CEMENT, DOLOMITE CEMENT, 40% DOLOMITE, 03% QUARTZ SAND, FOSSIL MOLDS, MOLLUSKS,

SOUTH FLORIDA WMD - LITHO LOG PRINTOUT

W-LE016

LEE CO. T46S R21E SEC 29BA 26 26 22 N 82 07 44 W
 TOTAL DEPTH- 625 FT. ELEV.- 5 FT. SAMPLES- 0- 625 FT.
 COMPLETED- 80.11.05 DEPTH WORKED FT.

WELL NAME-

USGS 2524

REMARKS-

SAMPLES WORKED MIKE KNAPP (NGV.1980), QUALITY (POOR).

HYDROGEOLOGIC UNITS

0.0- 55.0 SURFICIAL AQUIFER
 55.0- 170.0 UPPER HAWTHORN CONFINING ZONE
 170.0- 215.0 SANDSTONE AQUIFER
 215.0- 235.0 MID-HAWTHORN CONFINING ZONE
 235.0- 255.0 MID-HAWTHORN AQUIFER

STRATIGRAPHIC FORMATIONS -

0.0- 30.0 UNDIFFERENTIATED SAND, CLAY AND SHELLS
 30.0- 55.0 UCHOPEE LIMESTONE MEMBER OF TAMiami FORMATION
 55.0- 625.0 HAWTHORN FORMATION

LITHOLOGIC LOG

W-LE016 .

LEE CO. T46S, R21E, SEC 29BA

0.0- 5.0 SAND, WHITE, 32% POROSITY, INTERGRANULAR, GRAIN SIZE: MEDIUM, RANGE: VERY FINE TO COARSE, SUB-ANGULAR, MEDIUM SPHERICITY, UNCONSOLIDATED, 10% MICRITE, MOLLUSKS,
 5.0- 15.0 AS ABOVE,
 15.0- 20.0 CLAY, YELLOWISH GRAY TO LIGHT OLIVE, 15% POROSITY, INTERGRANULAR, LOW PERMEABILITY, POOR INDURATION, CLAY CEMENT, DOLOMITE CEMENT, MICRITE CEMENT, 35% DOLOMITE, 15% MICRITE, 01% PHOSPHATIC SAND, 01% QUARTZ SAND, MOLLUSKS, BENTHONIC FORAMINIFERA,
 20.0- 30.0 AS ABOVE,
 30.0- 35.0 SANDSTONE, YELLOWISH GRAY, 12% POROSITY, INTERGRANULAR, GRAIN SIZE: MEDIUM, RANGE: VERY FINE TO COARSE, SUB-ANGULAR, MEDIUM SPHERICITY, GOOD INDURATION, DOLOMITE CEMENT, SPARRY CALCITE CEMENT, MICRITE CEMENT, 20% DOLOMITE, 10% SPAR, 10% MICRITE, MOLLUSKS,
 MUCH SHELL IN SAMPLE
 35.0- 45.0 AS ABOVE,
 45.0- 55.0 AS ABOVE,

LITHOLOGIC LOG

W-LE016 .

LEE CO. T46S, R21E, SEC 298A

- 55.0- 65.0 DOLO-SILT, LIGHT OLIVE TO GRAYISH OLIVE, 12% POROSITY, INTERGRANULAR, LOW PERMEABILITY, POOR INDURATION, DOLOMITE CEMENT, CLAY CEMENT, MICRITE CEMENT, 10% CLAY, 35% MICRITE, 03% QUARTZ SAND,
- 65.0- 70.0 SAND, LIGHT OLIVE TO GRAYISH OLIVE, 15% POROSITY, INTERGRANULAR, LOW PERMEABILITY, GRAIN SIZE: MEDIUM, RANGE: VERY FINE TO COARSE, SUB-ANGULAR, MEDIUM SPHERICITY, POOR INDURATION, CLAY CEMENT, DOLOMITE CEMENT, MICRITE CEMENT, 05% CLAY, 10% DOLOMITE, 10% MICRITE, BENTHONIC FORAMINIFERA,
- 70.0- 145.0 SAMPLES AT 80,90,110,115,120,130,AND 145 AS ABOVE.
- 145.0- 150.0 CLAY, LIGHT OLIVE TO GRAYISH OLIVE, 12% POROSITY, INTERGRANULAR, LOW PERMEABILITY, POOR INDURATION, CLAY CEMENT, MICRITE CEMENT, DOLOMITE CEMENT, 15% MICRITE, 15% DOLOMITE, 35% QUARTZ SAND, BENTHONIC FORAMINIFERA, ECHINOID,
- 150.0- 160.0 AS ABOVE,
- 160.0- 170.0 AS ABOVE WITH SOME L/S AND COARSE PHOS. FRAGS.
- 170.0- 180.0 SAND, LIGHT OLIVE, 15% POROSITY, INTERGRANULAR, GRAIN SIZE: MEDIUM, RANGE: VERY FINE TO COARSE, SUB-ANGULAR, MEDIUM SPHERICITY, UNCONSOLIDATED, 06% DOLOMITE, 02% CLAY, 01% PHOSPHATIC SAND, BENTHONIC FORAMINIFERA, MOLLUSKS,
- 180.0- 185.0 AS ABOVE,
- 185.0- 195.0 AS ABOVE WITH FRAGS.OF SANDSTONE.
- 195.0- 205.0 SANDSTONE, WHITE TO YELLOWISH GRAY, 12% POROSITY, INTERGRANULAR, GRAIN SIZE: MEDIUM, RANGE: VERY FINE TO COARSE, SUB-ANGULAR, MEDIUM SPHERICITY, GOOD INDURATION, MICRITE CEMENT, DOLOMITE CEMENT, 25% MICRITE, 10% DOLOMITE,
- 205.0- 215.0 BAD CAVINGS
- 215.0- 220.0 SAND, YELLOWISH GRAY, 15% POROSITY, INTERGRANULAR, LOW PERMEABILITY, GRAIN SIZE: MEDIUM, RANGE: VERY FINE TO COARSE, SUB-ANGULAR, MEDIUM SPHERICITY, POOR INDURATION, CLAY CEMENT, DOLOMITE CEMENT, 25% DOLOMITE, 03% CLAY, 06% PHOSPHATIC SAND, 03% PHOSPHATIC GRAVEL,
- 220.0- 225.0 AS ABOVE,
- 225.0- 230.0 DOLO-SILT, VERY LIGHT ORANGE TO YELLOWISH GRAY, 12% POROSITY, INTERGRANULAR, LOW PERMEABILITY, POOR INDURATION, DOLOMITE CEMENT, CLAY CEMENT, MICRITE CEMENT, 25% MICRITE, 01% CLAY, 05% PHOSPHATIC SAND, 10% QUARTZ SAND,
- 230.0- 235.0 AS ABOVE,

LITHOLOGIC LOG
W-LE016 .

LEE CO. T46S, R21E, SEC 29BA

- 235.0- 240.0 LIMESTONE, WHITE TO VERY LIGHT ORANGE, 12% POROSITY, INTERGRANULAR, GRAIN TYPE: MICRITE, CRYSTALS, GRAIN SIZE: MICROCRYSTALLINE, RANGE: MICROCRYSTALLINE TO CRYPTOCRYSTALLINE, GOOD INDURATION, MICRITE CEMENT, DOLOMITE CEMENT, 35% DOLOMITE, 03% PHOSPHATIC SAND, 01% QUARTZ SAND,
- 240.0- 245.0 AS ABOVE,
- 245.0- 255.0 AS ABOVE,
- 255.0- 265.0 DOLO-SILT, LIGHT OLIVE, 12% POROSITY, INTERGRANULAR, LOW PERMEABILITY, POOR INDURATION, MICRITE CEMENT, DOLOMITE CEMENT, CLAY CEMENT, 10% CLAY, 35% MICRITE, 08% PHOSPHATIC SAND, 02% QUARTZ SAND, SHARK TEETH,
- 265.0- 305.0 SAMPLES AT 275,285,295, AND 305 AS ABOVE.
- 305.0- 315.0 SAND, LIGHT OLIVE, 15% POROSITY, INTERGRANULAR, GRAIN SIZE: MEDIUM, RANGE: VERY FINE TO COARSE, SUB-ANGULAR, MEDIUM SPHERICITY, POOR INDURATION, CLAY CEMENT, MICRITE CEMENT, CLAY CEMENT, 05% CLAY, 05% DOLOMITE, 05% MICRITE, 06% PHOSPHATIC SAND,
- 315.0- 325.0 AS ABOVE,
- 325.0- 335.0 DOLOMITE, YELLOWISH GRAY TO VERY LIGHT ORANGE, 12% POROSITY, INTERGRANULAR, 50-90% ALTERED, EUHEDRAL, GRAIN SIZE: VERY FINE, RANGE: VERY FINE TO COARSE, MODERATE INDURATION, DOLOMITE CEMENT, MICRITE CEMENT, 35% MICRITE, 03% PHOSPHATIC SAND, 02% QUARTZ SAND,
- 335.0- 345.0 AS ABOVE WITH INCREASE IN PHOS. (6%).
- 345.0- 355.0 DOLOMITE, YELLOWISH GRAY TO VERY LIGHT ORANGE, 12% POROSITY, INTERGRANULAR, 50-90% ALTERED, EUHEDRAL, GRAIN SIZE: VERY FINE, RANGE: VERY FINE TO COARSE, MODERATE INDURATION, DOLOMITE CEMENT, MICRITE CEMENT, 35% MICRITE, 03% PHOSPHATIC SAND, 02% QUARTZ SAND,
- 355.0- 365.0 AS ABOVE,
- 365.0- 375.0 AS ABOVE,
- 375.0- 385.0 DOLOMITE, VERY LIGHT ORANGE, 12% POROSITY, INTERGRANULAR, 50-90% ALTERED, EUHEDRAL, GRAIN SIZE: VERY FINE, RANGE: VERY FINE TO COARSE, GOOD INDURATION, DOLOMITE CEMENT, MICRITE CEMENT, 35% MICRITE, 03% PHOSPHATIC SAND, 03% QUARTZ SAND, WORM TRACES, BRYOZOA,
- 385.0- 420.0 SAMPLES AT 390,400,410, AND 420 AS ABOVE.

LITHOLOGIC LOG

W-LE016 .

LEE CO. T46S, R21E, SEC 29BA

- 420.0- 435.0 LIMESTONE, WHITE TO VERY LIGHT ORANGE, 14% POROSITY, INTERGRANULAR, MOLDIC, GRAIN TYPE: MICRITE, CRYSTALS, BIOGENIC, 25% ALLOCHEMICAL CONSTITUENTS, GRAIN SIZE: MICROCRYSTALLINE, RANGE: CRYPTOCRYSTALLINE TO VERY FINE, GOOD INDURATION, DOLOMITE CEMENT, MICRITE CEMENT, 35% DOLOMITE, 01% QUARTZ SAND, 02% PHOSPHATIC SAND, FOSSIL MOLDS, BRYOZOA, MOLLUSKS,
- 435.0- 444.5 AS ABOVE,
- 444.5- 455.0 AS ABOVE,
- 455.0- 465.0 AS ABOVE,
- 465.0- 475.0 DOLOMITE, VERY LIGHT ORANGE TO GRAYISH ORANGE, 14% POROSITY, INTERGRANULAR, 50-90% ALTERED, EUHEDRAL, GRAIN SIZE: VERY FINE, RANGE: VERY FINE TO MICROCRYSTALLINE, MODERATE INDURATION, DOLOMITE CEMENT, MICRITE CEMENT, 20% MICRITE, 01% PHOSPHATIC SAND, 01% QUARTZ SAND, SUCROSIC, MUDDY, PLATY, REEFAL, SUCROSIC, NO FOSSIL,
- 475.0- 485.0 AS ABOVE,
- 485.0- 490.0 DOLOMITE, VERY LIGHT ORANGE, 12% POROSITY, INTERGRANULAR, 50-90% ALTERED, EUHEDRAL, GRAIN SIZE: VERY FINE, RANGE: VERY FINE TO MICROCRYSTALLINE, GOOD INDURATION, DOLOMITE CEMENT, MICRITE CEMENT, 30% MICRITE, 03% PHOSPHATIC SAND, 03% QUARTZ SAND,
- 490.0- 495.0 AS ABOVE,
- 495.0- 505.0 DOLOMITE, VERY LIGHT ORANGE TO YELLOWISH GRAY, 12% POROSITY, INTERGRANULAR, 50-90% ALTERED, EUHEDRAL, GRAIN SIZE: VERY FINE, RANGE: VERY FINE TO MICROCRYSTALLINE, MODERATE INDURATION, DOLOMITE CEMENT, MICRITE CEMENT, CLAY CEMENT, 30% MICRITE, 01% PHOSPHATIC SAND, 01% QUARTZ SAND, 02% CLAY,
- 505.0- 515.0 DOLOMITE, VERY LIGHT ORANGE, 13% POROSITY, INTERGRANULAR, 50-90% ALTERED, EUHEDRAL, GRAIN SIZE: VERY FINE, RANGE: VERY FINE TO MICROCRYSTALLINE, GOOD INDURATION, DOLOMITE CEMENT, MICRITE CEMENT, SPARRY CALCITE CEMENT, 30% MICRITE, 02% SPAR,
- 515.0- 525.0 AS ABOVE,
- 525.0- 535.0 AS ABOVE WITH A TRACE OF PHOS.
- 535.0- 545.0 AS ABOVE,
- 545.0- 555.0 DOLOMITE, VERY LIGHT ORANGE, 13% POROSITY, INTERGRANULAR, MOLDIC, 50-90% ALTERED, EUHEDRAL, GRAIN SIZE: VERY FINE, RANGE: VERY FINE TO MICROCRYSTALLINE, GOOD INDURATION, DOLOMITE CEMENT, MICRITE CEMENT, 13% MICRITE, 03% PHOSPHATIC SAND, FOSSIL MOLDS,

LITHOLOGIC LOG

W-LE016 .

LEE CO. T46S, R21E, SEC 298A

555.0- 575.0 AS ABOVE,

575.0- 580.0 AS ABOVE,

580.0- 590.0 AS ABOVE WITH SOME CRYSTALLINE DOLOMITE

590.0- 605.0 AS ABOVE,

605.0- 615.0 DOLOMITE, VERY LIGHT ORANGE, 13% POROSITY, INTERGRANULAR,
50-90% ALTERED, EUBEDRAL, GRAIN SIZE: VERY FINE, RANGE: VERY
FINE TO MICROCRYSTALLINE, GOOD INDURATION, DOLOMITE CEMENT,
MICRITE CEMENT, 15% MICRITE, 01% PHOSPHATIC SAND,

615.0- 625.0 AS ABOVE,

SOUTH FLORIDA WMD - LITHO LOG PRINTOUT

W-LE017

LEE CO. T47S R26E SEC 13CA N W
 TOTAL DEPTH- 1460 FT. ELEV.- FT. SAMPLES- 0- 1460 FT.
 COMPLETED- 81.01.26 DEPTH WORKED FT.

WELL NAME-

BUREAU OF GEOLOGY W9324

REMARKS-

WORKED BY MIKE KNAPP 1-26-81, SAMPLE QUAL.(FAIR).

HYDROGEOLOGIC UNITS

0.0- 150.0 SURFICIAL AQUIFER
 150.0- 160.0 UPPER HAWTHORN CONFINING ZONE
 160.0- 300.0 SANDSTONE AQUIFER
 300.0- 320.0 MID-HAWTHORN CONFINING ZONE
 320.0- 400.0 MID-HAWTHORN AQUIFER
 610.0- 840.0 LOWER HAWTHORN/TAMPA PRODUCING ZONE
 840.0- 1460.0 SUWANNEE AQUIFER

STRATIGRAPHIC FORMATIONS -

0.0- 10.0 CALGUSAHATCHEE FORMATION
 10.0- 150.0 UCHOPEE LIMESTONE MEMBER OF TAMiami FORMATION
 150.0- 680.0 HAWTHORN FORMATION
 680.0- 840.0 TAMPA LIMESTONE *
 840.0- 1460.0 SUWANNEE LIMESTONE

LITHOLOGIC LOG

W-LE017 . LEE CO. T47S, R26E, SEC 13CA

0.0- 10.0 SHELL BED, VERY LIGHT ORANGE TO GRAYISH BROWN, 20% POROSITY, INTERGRANULAR, POOR INDURATION, MICRITE CEMENT, CLAY CEMENT, 01% CLAY, 35% MICRITE, 15% QUARTZ SAND, MOLLUSKS,
 10.0- 20.0 SANDSTONE, LIGHT GRAY, 15% POROSITY, INTERGRANULAR, MOLDIC, GRAIN SIZE: MEDIUM, RANGE: VERY FINE TO MEDIUM, SUB-ANGULAR, MEDIUM SPHERICITY, GOOD INDURATION, MICRITE CEMENT, DOLOMITE CEMENT, SPARRY CALCITE CEMENT, 30% MICRITE, 10% SPAR, 05% DOLOMITE, MOLLUSKS, FOSSIL MOLDS,
 20.0- 30.0 AS ABOVE,
 30.0- 40.0 LIMESTONE, VERY LIGHT ORANGE, 12% POROSITY, INTERGRANULAR, GRAIN TYPE: MICRITE, BIUGENIC, 10% ALLOCHEMICAL CONSTITUENTS, GRAIN SIZE: MICROCRYSTALLINE, RANGE: MICROCRYSTALLINE TO COARSE, GOOD INDURATION, MICRITE CEMENT, DOLOMITE CEMENT, 10% DOLOMITE, MOLLUSKS, CORAL, BRYOZOA,
 40.0- 50.0 AS ABOVE,
 50.0- 60.0 AS ABOVE,

* Note. this unit is included as part of the Hawthorn Formation in this report.

LITHOLOGIC LOG
W-LE017 .

LEE CD. T47S, R26E, SEC 13CA

- 60.0- 70.0 LIMESTONE, GRAYISH BROWN TO VERY LIGHT ORANGE, 13% POROSITY, INTERGRANULAR, MOLDIC, INTERCRYSTALLINE, GRAIN TYPE: MICRITE, BIOGENIC, CRYSTALS, 25% ALLOCHEMICAL CONSTITUENTS, GRAIN SIZE: MICROCRYSTALLINE, RANGE: MICROCRYSTALLINE TO MEDIUM, GOOD INDURATION, MICRITE CEMENT, SPARRY CALCITE CEMENT, DOLOMITE CEMENT, 25% DOLOMITE, 04% QUARTZ SAND, MOLLUSKS, BENTHONIC FORAMINIFERA, FOSSIL MOLDS,
- 70.0- 80.0 AS ABOVE,
- 80.0- 90.0 DOLOMITE, GRAYISH ORANGE, 10% POROSITY, INTERCRYSTALLINE, MOLDIC, 50-90% ALTERED, EUBEDRAL, GRAIN SIZE: VERY FINE, RANGE: VERY FINE TO MICROCRYSTALLINE, GOOD INDURATION, DOLOMITE CEMENT, MICRITE CEMENT, SPARRY CALCITE CEMENT, 35% MICRITE, 10% SPAR, 02% QUARTZ SAND, FOSSIL MOLDS, MOLLUSKS, BENTHONIC FORAMINIFERA, ECHINOID,
- 90.0- 100.0 LIMESTONE, VERY LIGHT ORANGE TO GRAYISH ORANGE, 11% POROSITY, INTERGRANULAR, GRAIN TYPE: MICRITE, CRYSTALS, BIOGENIC, 10% ALLOCHEMICAL CONSTITUENTS, GRAIN SIZE: MICROCRYSTALLINE, RANGE: MICROCRYSTALLINE TO FINE, MODERATE INDURATION, DOLOMITE CEMENT, MICRITE CEMENT, SPARRY CALCITE CEMENT, 30% DOLOMITE, 04% QUARTZ SAND, MOLLUSKS,
- 100.0- 110.0 AS ABOVE,
- 110.0- 120.0 LIMESTONE, VERY LIGHT ORANGE, 13% POROSITY, INTERGRANULAR, MOLDIC, GRAIN TYPE: MICRITE, CRYSTALS, BIOGENIC, 55% ALLOCHEMICAL CONSTITUENTS, GRAIN SIZE: FINE, RANGE: MICROCRYSTALLINE TO COARSE, GOOD INDURATION, MICRITE CEMENT, DOLOMITE CEMENT, SPARRY CALCITE CEMENT, 30% DOLOMITE, 06% QUARTZ SAND, MOLLUSKS, ECHINOID, BENTHONIC FORAMINIFERA,
- 120.0- 150.0 SAMPLES AT 130, 140, AND 150 AS ABOVE.
- 150.0- 160.0 CLAY, LIGHT OLIVE GRAY TO LIGHT OLIVE, 10% POROSITY, INTERGRANULAR, LOW PERMEABILITY, POOR INDURATION, CLAY CEMENT, MICRITE CEMENT, DOLOMITE CEMENT, 30% MICRITE, 30% DOLOMITE, 05% QUARTZ SAND, 02% PHOSPHATIC SAND,

SAMPLE ALSO CONTAINS MUCH L/S (50%).
- 160.0- 170.0 DOLOMITE, VERY LIGHT ORANGE, 12% POROSITY, INTERGRANULAR, MOLDIC, 50-90% ALTERED, EUBEDRAL, GRAIN SIZE: VERY FINE, RANGE: VERY FINE TO MICROCRYSTALLINE, GOOD INDURATION, DOLOMITE CEMENT, MICRITE CEMENT, 35% MICRITE, 06% QUARTZ SAND, 02% PHOSPHATIC SAND, MOLLUSKS, ECHINOID,

LITHOLOGIC LOG
W-LE017 .

LEE CO. T47S, R26E, SEC 13CA

- 170.0- 180.0 LIMESTONE, LIGHT GRAY, 16% POROSITY, INTERGRANULAR, MOLDIC, GRAIN TYPE: MICRITE, CRYSTALS, BIOGENIC, 25% ALLOCHEMICAL CONSTITUENTS, GRAIN SIZE: MICROCRYSTALLINE, RANGE: MICROCRYSTALLINE TO COARSE, GOOD INDURATION, MICRITE CEMENT, SPARRY CALCITE CEMENT, DOLOMITE CEMENT, 25% DOLOMITE, 02% PHOSPHATIC SAND, 03% QUARTZ SAND, MOLLUSKS, FOSSIL MOLDS, CORAL, BRYOZOA,
- 180.0- 190.0 AS ABOVE,
- 190.0- 200.0 AS ABOVE,
- 200.0- 210.0 AS ABOVE WITH (1%) SAND AND NO PHOS.
- 210.0- 220.0 LIMESTONE, VERY LIGHT ORANGE, 14% POROSITY, INTERGRANULAR, MOLDIC, GRAIN TYPE: MICRITE, CRYSTALS, BIOGENIC, 60% ALLOCHEMICAL CONSTITUENTS, GRAIN SIZE: VERY FINE, RANGE: MICROCRYSTALLINE TO COARSE, GOOD INDURATION, MICRITE CEMENT, DOLOMITE CEMENT, SPARRY CALCITE CEMENT, 25% DOLOMITE, 02% QUARTZ SAND, MOLLUSKS, ECHINOID, CORAL,
- 220.0- 230.0 AS ABOVE,
- 230.0- 240.0 LIMESTONE, VERY LIGHT ORANGE, 15% POROSITY, INTERGRANULAR, MOLDIC, GRAIN TYPE: MICRITE, CRYSTALS, INTRACLASTS, 45% ALLOCHEMICAL CONSTITUENTS, GRAIN SIZE: MICROCRYSTALLINE, RANGE: MICROCRYSTALLINE TO COARSE, GOOD INDURATION, MICRITE CEMENT, DOLOMITE CEMENT, SPARRY CALCITE CEMENT, 35% QUARTZ SAND, 15% DOLOMITE, MOLLUSKS, FOSSIL MOLDS,
- 240.0- 250.0 SANDSTONE, VERY LIGHT ORANGE TO WHITE, 18% POROSITY, INTERGRANULAR, GRAIN SIZE: MEDIUM, RANGE: VERY FINE TO COARSE, SUB-ANGULAR, MEDIUM SPHERICITY, MODERATE INDURATION, MICRITE CEMENT, DOLOMITE CEMENT, 15% MICRITE, 15% DOLOMITE,
- 250.0- 260.0 AS ABOVE,
- 260.0- 280.0 AS ABOVE WITH SHELL FRAGS. AND PHOS.(1%) INTERMIXED.
- 280.0- 290.0 LIMESTONE, YELLOWISH GRAY TO VERY LIGHT ORANGE, 14% POROSITY, INTERGRANULAR, MOLDIC, GRAIN TYPE: MICRITE, CRYSTALS, BIOGENIC, 20% ALLOCHEMICAL CONSTITUENTS, GRAIN SIZE: MICROCRYSTALLINE, RANGE: MICROCRYSTALLINE TO COARSE, GOOD INDURATION, MICRITE CEMENT, DOLOMITE CEMENT, SPARRY CALCITE CEMENT, 35% DOLOMITE, 10% QUARTZ SAND, MOLLUSKS, FOSSIL MOLDS,
- 290.0- 300.0 AS ABOVE,
- 300.0- 310.0 SAND, YELLOWISH GRAY, 12% POROSITY, INTERGRANULAR, GRAIN SIZE: MEDIUM, RANGE: FINE TO COARSE, SUB-ANGULAR, MEDIUM SPHERICITY, POOR INDURATION, CLAY CEMENT, MICRITE CEMENT, DOLOMITE CEMENT, 01% CLAY, 10% DOLOMITE, 10% MICRITE, 07% PHOSPHATIC SAND,

LITHOLOGIC LOG
W-LE017 .

LEE CO. T47S, R26E, SEC 13CA

SAMPLE CONTAINS MUCH L/S (40%) AND V.C.PHOS (3%).

310.0- 320.0 AS ABOVE,

320.0- 330.0 LIMESTONE, VERY LIGHT ORANGE, 10% POROSITY, INTERGRANULAR, GRAIN TYPE: MICRITE, CRYSTALS, BIOGENIC, 20% ALLOCHEMICAL CONSTITUENTS, GRAIN SIZE: MICROCRYSTALLINE, RANGE: MICROCRYSTALLINE TO FINE, GOOD INDURATION, MICRITE CEMENT, DOLOMITE CEMENT, 35% DOLOMITE, 05% PHOSPHATIC SAND, 03% QUARTZ SAND, MOLLUSKS, ECHINOID,

330.0- 340.0 DOLOMITE, VERY LIGHT ORANGE, 10% POROSITY, INTERGRANULAR, 50-90% ALTERED, EUHEDRAL, GRAIN SIZE: VERY FINE, RANGE: VERY FINE TO MICROCRYSTALLINE, GOOD INDURATION, MICRITE CEMENT, DOLOMITE CEMENT, 40% MICRITE, 06% PHOSPHATIC SAND, 01% QUARTZ SAND, MOLLUSKS,

340.0- 350.0 LIMESTONE, VERY LIGHT ORANGE TO WHITE, 13% POROSITY, INTERGRANULAR, MOLDIC, GRAIN TYPE: MICRITE, CRYSTALS, BIOGENIC, 20% ALLOCHEMICAL CONSTITUENTS, GRAIN SIZE: MEDIUM, RANGE: MICROCRYSTALLINE TO COARSE, MODERATE INDURATION, MICRITE CEMENT, DOLOMITE CEMENT, SPARRY CALCITE CEMENT, 15% DOLOMITE, 01% QUARTZ SAND, 01% PHOSPHATIC SAND, MOLLUSKS, ECHINOID, CORAL, FOSSIL MOLDS, BRYOZOA,

350.0- 380.0 SAMPLES AT 360, 370, AND 380 AS ABOVE.

380.0- 390.0 LIMESTONE, VERY LIGHT ORANGE, 11% POROSITY, INTERGRANULAR, GRAIN TYPE: MICRITE, CRYSTALS, BIOGENIC, 10% ALLOCHEMICAL CONSTITUENTS, GRAIN SIZE: MICROCRYSTALLINE, RANGE: MICROCRYSTALLINE TO MEDIUM, MODERATE INDURATION, MICRITE CEMENT, DOLOMITE CEMENT, SPARRY CALCITE CEMENT, 25% DOLOMITE, 06% PHOSPHATIC SAND, 10% QUARTZ SAND, MOLLUSKS,

390.0- 400.0 LIMESTONE, VERY LIGHT ORANGE TO WHITE, 10% POROSITY, INTERGRANULAR, MOLDIC, GRAIN TYPE: MICRITE, CRYSTALS, BIOGENIC, 20% ALLOCHEMICAL CONSTITUENTS, GRAIN SIZE: MICROCRYSTALLINE, RANGE: MICROCRYSTALLINE TO MEDIUM, MODERATE INDURATION, MICRITE CEMENT, DOLOMITE CEMENT, SPARRY CALCITE CEMENT, 15% DOLOMITE, 02% PHOSPHATIC SAND, 02% QUARTZ SAND, MOLLUSKS, ECHINOID, FOSSIL MOLDS,

400.0- 410.0 DOLOMITE, VERY LIGHT ORANGE TO GRAYISH BROWN, 08% POROSITY, INTERCRYSTALLINE, INTERGRANULAR, MOLDIC, 50-90% ALTERED, EUHEDRAL, GRAIN SIZE: VERY FINE, RANGE: MICROCRYSTALLINE TO VERY FINE, GOOD INDURATION, DOLOMITE CEMENT, MICRITE CEMENT, SPARRY CALCITE CEMENT, 20% MICRITE, 10% SPAR, FOSSIL MOLDS, MOLLUSKS,

LITHOLOGIC LOG
W-LE017 .

LEE CO. T47S, R26E, SEC 13CA

- 410.0- 420.0 LIMESTONE, VERY LIGHT ORANGE, 11% POROSITY, INTERGRANULAR, GRAIN TYPE: MICRITE, CRYSTALS, BIOGENIC, 15% ALLOCHEMICAL CONSTITUENTS, GRAIN SIZE: MICROCRYSTALLINE, RANGE: MICROCRYSTALLINE TO MEDIUM, GOOD INDURATION, MICRITE CEMENT, DOLOMITE CEMENT, SPARRY CALCITE CEMENT, 25% DOLOMITE, 03% PHOSPHATIC SAND, 01% QUARTZ SAND, MOLLUSKS,
- 420.0- 430.0 DOLOMITE, VERY LIGHT ORANGE TO GRAYISH BROWN, 11% POROSITY, INTERGRANULAR, MOLDIC, 50-90% ALTERED, EUHEDRAL, GRAIN SIZE: VERY FINE, RANGE: MICROCRYSTALLINE TO VERY FINE, GOOD INDURATION, MICRITE CEMENT, DOLOMITE CEMENT, 30% MICRITE, 01% PHOSPHATIC SAND, FOSSIL MOLDS, MOLLUSKS,
- 430.0- 440.0 LIMESTONE, VERY LIGHT ORANGE, 12% POROSITY, INTERGRANULAR, MOLDIC, GRAIN TYPE: MICRITE, CRYSTALS, BIOGENIC, 25% ALLOCHEMICAL CONSTITUENTS, GRAIN SIZE: MICROCRYSTALLINE, RANGE: MICROCRYSTALLINE TO MEDIUM, GOOD INDURATION, MICRITE CEMENT, DOLOMITE CEMENT, SPARRY CALCITE CEMENT, 25% DOLOMITE, CORAL, BRYOZOA, MOLLUSKS,
- 440.0- 450.0 AS ABOVE,
- 450.0- 460.0 AS ABOVE,
- 460.0- 470.0 DOLOMITE, VERY LIGHT ORANGE TO GRAYISH BROWN, 11% POROSITY, INTERGRANULAR, MOLDIC, INTERCRYSTALLINE, 50-90% ALTERED, EUHEDRAL, GRAIN SIZE: VERY FINE, RANGE: VERY FINE TO MICROCRYSTALLINE, GOOD INDURATION, MICRITE CEMENT, DOLOMITE CEMENT, 25% MICRITE, 04% PHOSPHATIC SAND, FOSSIL MOLDS, MOLLUSKS,
- 470.0- 480.0 AS ABOVE,
- 480.0- 490.0 AS ABOVE WITH PHOS.(4%) LUGSE IN TRAY.
- 490.0- 500.0 DOLOMITE, VERY LIGHT ORANGE TO DARK YELLOWISH BROWN, 10% POROSITY, INTERGRANULAR, INTERCRYSTALLINE, MOLDIC, 50-90% ALTERED, EUHEDRAL, GRAIN SIZE: VERY FINE, RANGE: VERY FINE TO MICROCRYSTALLINE, GOOD INDURATION, MICRITE CEMENT, DOLOMITE CEMENT, 20% MICRITE, 04% PHOSPHATIC SAND, MOLLUSKS, FOSSIL MOLDS,
- 500.0- 510.0 LIMESTONE, VERY LIGHT ORANGE TO WHITE, 12% POROSITY, INTERGRANULAR, GRAIN TYPE: MICRITE, BIOGENIC, CRYSTALS, 25% ALLOCHEMICAL CONSTITUENTS, GRAIN SIZE: MICROCRYSTALLINE, RANGE: MICROCRYSTALLINE TO MEDIUM, MODERATE INDURATION, MICRITE CEMENT, DOLOMITE CEMENT, 10% DOLOMITE, 02% PHOSPHATIC SAND, 01% QUARTZ SAND, MOLLUSKS, BRYOZOA, ECHINOID, CORAL,
- 510.0- 520.0 AS ABOVE,

LITHOLOGIC LOG
W-LE017 .

LEE CO. T47S, R26E, SEC 13CA

- 520.0- 530.0 DOLOMITE, VERY LIGHT ORANGE TO GRAYISH BROWN, 10% POROSITY, INTERGRANULAR, INTERCRYSTALLINE, MOLDIC, 50-90% ALTERED, EUHEDRAL, GRAIN SIZE: VERY FINE, RANGE: VERY FINE TO MICROCRYSTALLINE, GOOD INDURATION, MICRITE CEMENT, DOLOMITE CEMENT, 30% MICRITE, ECHINOID, MOLLUSKS,
- 530.0- 540.0 AS ABOVE,
- 540.0- 550.0 AS ABOVE,
- 550.0- 560.0 LIMESTONE, VERY LIGHT ORANGE, 11% POROSITY, INTERGRANULAR, MOLDIC, GRAIN TYPE: MICRITE, BIOGENIC, CRYSTALS, 45% ALLOCHEMICAL CONSTITUENTS, GRAIN SIZE: MICROCRYSTALLINE, RANGE: MICROCRYSTALLINE TO MEDIUM, GOOD INDURATION, MICRITE CEMENT, DOLOMITE CEMENT, SPARRY CALCITE CEMENT, 10% DOLOMITE, BENTHONIC FORAMINIFERA, MOLLUSKS, FOSSIL MOLDS,
- 560.0- 600.0 SAMPLES AT 570, 580, 590, AND 600 AS ABOVE.
- 600.0- 610.0 LIMESTONE, VERY LIGHT ORANGE, 15% POROSITY, INTERGRANULAR, MOLDIC, POSSIBLY HIGH PERMEABILITY, GRAIN TYPE: MICRITE, BIOGENIC, CRYSTALS, 50% ALLOCHEMICAL CONSTITUENTS, GRAIN SIZE: MICROCRYSTALLINE, RANGE: MICROCRYSTALLINE TO COARSE, GOOD INDURATION, MICRITE CEMENT, SPARRY CALCITE CEMENT, BENTHONIC FORAMINIFERA, CORAL, MOLLUSKS, FOSSIL MOLDS, ECHINOID,
- 610.0- 620.0 AS ABOVE WITH TRACE PHOS. AND SOME L/S WITH HIGH PORD. (20%)
AS ABOVE,
- 620.0- 630.0 LIMESTONE, VERY LIGHT ORANGE TO WHITE, 13% POROSITY, INTERGRANULAR, MOLDIC, GRAIN TYPE: MICRITE, CRYSTALS, BIOGENIC, 12% ALLOCHEMICAL CONSTITUENTS, GRAIN SIZE: MICROCRYSTALLINE, RANGE: MICROCRYSTALLINE TO MEDIUM, GOOD INDURATION, MICRITE CEMENT, SPARRY CALCITE CEMENT, DOLOMITE CEMENT, 15% DOLOMITE, 02% PHOSPHATIC SAND, 01% QUARTZ SAND, BENTHONIC FORAMINIFERA, MOLLUSKS, FOSSIL MOLDS,
- 630.0- 640.0 AS ABOVE,
- 640.0- 650.0 DOLOMITE, VERY LIGHT ORANGE TO GRAYISH BROWN, 13% POROSITY, INTERGRANULAR, INTERCRYSTALLINE, 50-90% ALTERED, EUHEDRAL, GRAIN SIZE: VERY FINE, RANGE: VERY FINE TO MICROCRYSTALLINE, GOOD INDURATION, DOLOMITE CEMENT, MICRITE CEMENT, 25% MICRITE, 01% PHOSPHATIC SAND, SUCROSIC,
- 650.0- 660.0 AS ABOVE,

LITHOLOGIC LOG
W-LE017 .

LEE CO. T47S, R26E, SEC 13CA

- 660.0- 670.0 LIMESTONE, VERY LIGHT ORANGE TO WHITE, 13% POROSITY, INTERGRANULAR, MOLDIC, GRAIN TYPE: MICRITE, CRYSTALS, BIOGENIC, 15% ALLOCHEMICAL CONSTITUENTS, GRAIN SIZE: MICROCRYSTALLINE, RANGE: MICROCRYSTALLINE TO MEDIUM, GOOD INDURATION, MICRITE CEMENT, SPARRY CALCITE CEMENT, DOLOMITE CEMENT, 20% DOLOMITE, 02% PHOSPHATIC SAND, 0 % QUARTZ SAND, BENTHONIC FORAMINIFERA, MOLLUSKS, FOSSIL MOLDS,
- 670.0- 680.0 AS ABOVE,
- 680.0- 690.0 LIMESTONE, VERY LIGHT ORANGE, 14% POROSITY, INTERGRANULAR, MOLDIC, GRAIN TYPE: MICRITE, CRYSTALS, BIOGENIC, 45% ALLOCHEMICAL CONSTITUENTS, GRAIN SIZE: MICROCRYSTALLINE, RANGE: MICROCRYSTALLINE TO COARSE, GOOD INDURATION, MICRITE CEMENT, 01% QUARTZ SAND, BENTHONIC FORAMINIFERA, MOLLUSKS, FOSSIL MOLDS,
- 690.0- 700.0 AS ABOVE WITH TRACE PHOS.
- 700.0- 710.0 AS ABOVE,
- 710.0- 720.0 LIMESTONE, VERY LIGHT ORANGE TO WHITE, 12% POROSITY, INTERGRANULAR, MOLDIC, GRAIN TYPE: MICRITE, BIOGENIC, CRYSTALS, 35% ALLOCHEMICAL CONSTITUENTS, GRAIN SIZE: MICROCRYSTALLINE, RANGE: MICROCRYSTALLINE TO COARSE, GOOD INDURATION, MICRITE CEMENT, DOLOMITE CEMENT, SPARRY CALCITE CEMENT, 20% DOLOMITE, 01% QUARTZ SAND, 01% PHOSPHATIC SAND, BENTHONIC FORAMINIFERA, MOLLUSKS, FOSSIL MOLDS, ECHINGID, ARCHIAS SP. AND SORITES.
- 720.0- 730.0 LIMESTONE, VERY LIGHT ORANGE, 12% POROSITY, INTERGRANULAR, GRAIN TYPE: MICRITE, BIOGENIC, 20% ALLOCHEMICAL CONSTITUENTS, GRAIN SIZE: MICROCRYSTALLINE, RANGE: MICROCRYSTALLINE TO MEDIUM, GOOD INDURATION, MICRITE CEMENT, MOLLUSKS,
- 730.0- 740.0 DOLOMITE, VERY LIGHT ORANGE TO GRAYISH BROWN, 12% POROSITY, INTERGRANULAR, INTERCRYSTALLINE, 50-90% ALTERED, EUHEDRAL, GRAIN SIZE: VERY FINE, RANGE: VERY FINE TO MICROCRYSTALLINE, GOOD INDURATION, DOLOMITE CEMENT, MICRITE CEMENT, 20% MICRITE, 02% PHOSPHATIC SAND, 01% PHOSPHATIC GRAVEL, 02% QUARTZ SAND,
- 740.0- 750.0 DOLOMITE, VERY LIGHT ORANGE TO GRAYISH BROWN, 13% POROSITY, INTERGRANULAR, 50-90% ALTERED, EUHEDRAL, GRAIN SIZE: VERY FINE, RANGE: VERY FINE TO MICROCRYSTALLINE, GOOD INDURATION, DOLOMITE CEMENT, MICRITE CEMENT, 25% MICRITE, 01% PHOSPHATIC SAND, 30% QUARTZ SAND, MOLLUSKS,
- 750.0- 760.0 AS ABOVE,

LITHOLOGIC LOG
W-LE017 .

LEE CO. T47S, R26E, SEC 13CA

- 760.0- 770.0 DOLOMITE, VERY LIGHT ORANGE TO GRAYISH BROWN, 10% POROSITY, INTERGRANULAR, INTERCRYSTALLINE, 50-90% ALTERED, Euhedral, GRAIN SIZE: VERY FINE, RANGE: VERY FINE TO MICROCRYSTALLINE, GOOD INDURATION, DOLOMITE CEMENT, MICRITE CEMENT, 20% MICRITE, 10% QUARTZ SAND, 0% PHOSPHATIC SAND,
- 770.0- 780.0 AS ABOVE,
- 780.0- 790.0 AS ABOVE,
- 790.0- 800.0 LIMESTONE, VERY LIGHT ORANGE, 11% POROSITY, INTERGRANULAR, GRAIN TYPE: MICRITE, BIOGENIC, CRYSTALS, 05% ALLOCHEMICAL CONSTITUENTS, GRAIN SIZE: MICROCRYSTALLINE, RANGE: MICROCRYSTALLINE TO VERY FINE, GOOD INDURATION, MICRITE CEMENT, DOLOMITE CEMENT, SPARRY CALCITE CEMENT, 25% DOLOMITE, 0% QUARTZ SAND, MOLLUSKS,
- 800.0- 810.0 LIMESTONE, VERY LIGHT ORANGE, 12% POROSITY, INTERGRANULAR, GRAIN TYPE: MICRITE, BIOGENIC, CRYSTALS, 55% ALLOCHEMICAL CONSTITUENTS, GRAIN SIZE: VERY FINE, RANGE: MICROCRYSTALLINE TO COARSE, GOOD INDURATION, MICRITE CEMENT, DOLOMITE CEMENT, SPARRY CALCITE CEMENT, 10% DOLOMITE, BENTHONIC FORAMINIFERA, MOLLUSKS,
- 810.0- 820.0 AS ABOVE,
- 820.0- 830.0 DOLOMITE, VERY LIGHT ORANGE TO GRAYISH BROWN, 13% POROSITY, INTERGRANULAR, 50-90% ALTERED, Euhedral, GRAIN SIZE: VERY FINE, RANGE: VERY FINE TO MICROCRYSTALLINE, GOOD INDURATION, DOLOMITE CEMENT, MICRITE CEMENT, 35% MICRITE, 25% QUARTZ SAND,
- 830.0- 840.0 AS ABOVE,
- 840.0- 850.0 LIMESTONE, WHITE TO VERY LIGHT GRAY, 15% POROSITY, INTERGRANULAR, MOLDIC, GRAIN TYPE: MICRITE, BIOGENIC, CRYSTALS, 75% ALLOCHEMICAL CONSTITUENTS, GRAIN SIZE: MEDIUM, RANGE: MICROCRYSTALLINE TO COARSE, GOOD INDURATION, MICRITE CEMENT, SPARRY CALCITE CEMENT, 0% QUARTZ SAND, BENTHONIC FORAMINIFERA, MOLLUSKS, ECHINOID,
- 850.0- 860.0 AS ABOVE,
- 860.0- 870.0 AS ABOVE,
- 870.0- 880.0 LIMESTONE, WHITE, 14% POROSITY, INTERGRANULAR, GRAIN TYPE: MICRITE, BIOGENIC, CRYSTALS, 80% ALLOCHEMICAL CONSTITUENTS, GRAIN SIZE: MEDIUM, RANGE: MICROCRYSTALLINE TO COARSE, GOOD INDURATION, MICRITE CEMENT, 05% DOLOMITE, BENTHONIC FORAMINIFERA, MOLLUSKS,
- 880.0- 890.0 AS ABOVE,
- 890.0- 900.0 AS ABOVE,

LITHOLOGIC LOG
W-LE017 .

LEE CO. T47S, R26E, SEC 13CA

- 900.0- 910.0 LIMESTONE, VERY LIGHT ORANGE, 13% POROSITY, INTERGRANULAR, MOLDIC, GRAIN TYPE: MICRITE, BIOGENIC, CRYSTALS, 70% ALLOCHEMICAL CONSTITUENTS, GRAIN SIZE: MEDIUM, RANGE: MICROCRYSTALLINE TO COARSE, GOOD INDURATION, MICRITE CEMENT, DOLOMITE CEMENT, SPARRY CALCITE CEMENT, 30% DOLOMITE, BENTHONIC FORAMINIFERA, MOLLUSKS,
- 910.0- 920.0 AS ABOVE,
- 920.0- 930.0 AS ABOVE,
- 930.0- 970.0 SAMPLES AT 940,950,960,AND 970 AS ABOVE.
- 970.0- 980.0 LIMESTONE, VERY LIGHT ORANGE, 15% POROSITY, INTERGRANULAR, GRAIN TYPE: MICRITE, CRYSTALS, BIOGENIC, 80% ALLOCHEMICAL CONSTITUENTS, GRAIN SIZE: MEDIUM, RANGE: MICROCRYSTALLINE TO COARSE, GOOD INDURATION, MICRITE CEMENT, SPARRY CALCITE CEMENT, DOLOMITE CEMENT, 15% DOLOMITE, 01% QUARTZ SAND, BENTHONIC FORAMINIFERA, MOLLUSKS, ECHINOID,
- 980.0- 990.0 AS ABOVE,
- 990.0- 1000.0 LIMESTONE, VERY LIGHT ORANGE TO WHITE, 14% POROSITY, INTERGRANULAR, GRAIN TYPE: MICRITE, CRYSTALS, BIOGENIC, 25% ALLOCHEMICAL CONSTITUENTS, GRAIN SIZE: MICROCRYSTALLINE, RANGE: MICROCRYSTALLINE TO COARSE, GOOD INDURATION, MICRITE CEMENT, SPARRY CALCITE CEMENT, DOLOMITE CEMENT, 15% DOLOMITE, 01% QUARTZ SAND, MOLLUSKS, ECHINOID, BENTHONIC FORAMINIFERA,
- 1000.0- 1010.0 AS ABOVE,
- 1010.0- 1020.0 AS ABOVE WITH MORE SAND (25%).
- 1020.0- 1030.0 AS ABOVE,
- 1030.0- 1040.0 DOLOMITE, VERY LIGHT ORANGE TO GRAYISH BROWN, 16% POROSITY, INTERGRANULAR, MOLDIC, POSSIBLY HIGH PERMEABILITY, 50-90% ALTERED, ECHEDRAL, GRAIN SIZE: VERY FINE, RANGE: VERY FINE TO MICROCRYSTALLINE, GOOD INDURATION, DOLOMITE CEMENT, MICRITE CEMENT, SPARRY CALCITE CEMENT, 15% MICRITE, 01% QUARTZ SAND, BENTHONIC FORAMINIFERA, MILICLIDS, MOLLUSKS,

REWORKED AND RECRYST.,GOOD POROSITY.
- 1040.0- 1050.0 LIMESTONE, VERY LIGHT ORANGE, 13% POROSITY, INTERGRANULAR, GRAIN TYPE: MICRITE, CRYSTALS, BIOGENIC, 45% ALLOCHEMICAL CONSTITUENTS, GRAIN SIZE: MICROCRYSTALLINE, RANGE: MICROCRYSTALLINE TO COARSE, GOOD INDURATION, MICRITE CEMENT, SPARRY CALCITE CEMENT, DOLOMITE CEMENT, 25% DOLOMITE, 02% QUARTZ SAND, BENTHONIC FORAMINIFERA, MOLLUSKS,
- 1050.0- 1060.0 AS ABOVE,
- 1060.0- 1070.0 AS ABOVE,

LITHOLOGIC LOG

W-LE017 .

LEE CO. T47S, R26E, SEC 13CA

1070.0- 1080.0 AS ABOVE,

1080.0- 1090.0 CALCARENITE, VERY LIGHT ORANGE, 16% POROSITY, INTERGRANULAR, GOOD INDURATION, MICRITE CEMENT, SPARRY CALCITE CEMENT, DOLOMITE CEMENT, 05% DOLOMITE, ECHINOID, BRYOZOA, CORAL, BENTHONIC FORAMINIFERA, MOLLUSKS,

1090.0- 1100.0 AS ABOVE,

1100.0- 1110.0 AS ABOVE WITH SOME CHERT

1110.0- 1120.0 LIMESTONE, VERY LIGHT ORANGE, 14% POROSITY, INTERGRANULAR, GRAIN TYPE: MICRITE, CRYSTALS, SKELETAL, 40% ALLOCHEMICAL CONSTITUENTS, GRAIN SIZE: MICROCRYSTALLINE, RANGE: MICROCRYSTALLINE TO COARSE, GOOD INDURATION, MICRITE CEMENT, SPARRY CALCITE CEMENT, ECHINOID, BRYOZOA, CORAL, BENTHONIC FORAMINIFERA, MOLLUSKS,

1120.0- 1130.0 AS ABOVE,

1130.0- 1140.0 AS ABOVE,

1140.0- 1150.0 CALCARENITE, VERY LIGHT ORANGE, 18% POROSITY, INTERGRANULAR, GOOD INDURATION, MICRITE CEMENT, SPARRY CALCITE CEMENT, BENTHONIC FORAMINIFERA, MOLLUSKS, ECHINOID, BRYOZOA, CORAL,

1150.0- 1160.0 AS ABOVE,

1160.0- 1170.0 AS ABOVE,

1170.0- 1180.0 CALCARENITE, VERY LIGHT ORANGE TO GRAYISH ORANGE, 16% POROSITY, INTERGRANULAR, GOOD INDURATION, MICRITE CEMENT, SPARRY CALCITE CEMENT, BENTHONIC FORAMINIFERA, MOLLUSKS, ECHINOID, BRYOZOA,

DICTYOCONUS COCKEI.

1180.0- 1190.0 AS ABOVE,

1190.0- 1200.0 AS ABOVE,

1200.0- 1210.0 DOLOMITE, GRAYISH BROWN TO MODERATE LIGHT GRAY, 12% POROSITY, INTERGRANULAR, INTERCRYSTALLINE, POSSIBLY HIGH PERMEABILITY, 50-90% ALTERED, Euhedral, GRAIN SIZE: VERY FINE, RANGE: VERY FINE TO MICROCRYSTALLINE, GOOD INDURATION, DOLOMITE CEMENT, MICRITE CEMENT, SPARRY CALCITE CEMENT, 15% MICRITE, 01% CHERT, FOSSIL MOLDS,

1210.0- 1220.0 DOLOMITE, GRAYISH BROWN TO MODERATE LIGHT GRAY, 12% POROSITY, INTERGRANULAR, INTERCRYSTALLINE, POSSIBLY HIGH PERMEABILITY, 50-90% ALTERED, Euhedral, GRAIN SIZE: VERY FINE, RANGE: VERY FINE TO MICROCRYSTALLINE, GOOD INDURATION, DOLOMITE CEMENT, MICRITE CEMENT, SPARRY CALCITE CEMENT, 02% QUARTZ SAND, FOSSIL MOLDS,

LITHOLOGIC LOG
W-LE017 .

LEE CO. T47S, R26E, SEC 13CA

- 1220.0- 1230.0 LIMESTONE, WHITE TO VERY LIGHT ORANGE, 13% POROSITY, INTERGRANULAR, GRAIN TYPE: BIOGENIC, MICRITE, GRAIN SIZE: MICROCRYSTALLINE, RANGE: MICROCRYSTALLINE TO VERY FINE, GOOD INDURATION, MICRITE CEMENT, SPARRY CALCITE CEMENT, 05% QUARTZ SAND, 01% PHOSPHATIC SAND, BENTHONIC FORAMINIFERA, MOLLUSKS,
- 1230.0- 1240.0 AS ABOVE,
- 1240.0- 1260.0 AS ABOVE,
- 1260.0- 1270.0 LIMESTONE, VERY LIGHT ORANGE TO WHITE, 14% POROSITY, INTERGRANULAR, MOLDIC, GRAIN TYPE: BIOGENIC, MICRITE, SKELETAL, 20% ALLOCHEMICAL CONSTITUENTS, GRAIN SIZE: MICROCRYSTALLINE, RANGE: MICROCRYSTALLINE TO COARSE, GOOD INDURATION, MICRITE CEMENT, SPARRY CALCITE CEMENT, DOLOMITE CEMENT, 10% DOLOMITE, 03% QUARTZ SAND, 02% PHOSPHATIC SAND, BENTHONIC FORAMINIFERA, MOLLUSKS, FOSSIL MOLDS, CORAL,
- 1270.0- 1280.0 AS ABOVE,
- 1280.0- 1290.0 AS ABOVE,
- 1290.0- 1300.0 LIMESTONE, WHITE, 12% POROSITY, INTERGRANULAR, MOLDIC, GRAIN TYPE: BIOGENIC, MICRITE, 10% ALLOCHEMICAL CONSTITUENTS, GRAIN SIZE: MICROCRYSTALLINE, RANGE: MICROCRYSTALLINE TO FINE, GOOD INDURATION, MICRITE CEMENT, SPARRY CALCITE CEMENT, 02% QUARTZ SAND, BENTHONIC FORAMINIFERA, MOLLUSKS, ECHINOID, FOSSIL MOLDS,
- 1300.0- 1310.0 AS ABOVE,
- 1310.0- 1320.0 AS ABOVE,
- 1320.0- 1330.0 LIMESTONE, WHITE, 12% POROSITY, INTERGRANULAR, GRAIN TYPE: BIOGENIC, MICRITE, 25% ALLOCHEMICAL CONSTITUENTS, GRAIN SIZE: MICROCRYSTALLINE, RANGE: MICROCRYSTALLINE TO MEDIUM, GOOD INDURATION, MICRITE CEMENT, SPARRY CALCITE CEMENT, 01% QUARTZ SAND, 01% PHOSPHATIC SAND, 01% CHERT, BENTHONIC FORAMINIFERA, FOSSIL MOLDS, MOLLUSKS,
- 1330.0- 1340.0 AS ABOVE,
- 1340.0- 1350.0 AS ABOVE,
- 1350.0- 1360.0 LIMESTONE, VERY LIGHT ORANGE, 12% POROSITY, INTERGRANULAR, MOLDIC, GRAIN TYPE: BIOGENIC, MICRITE, SKELETAL, 50% ALLOCHEMICAL CONSTITUENTS, GRAIN SIZE: VERY FINE, RANGE: MICROCRYSTALLINE TO COARSE, GOOD INDURATION, MICRITE CEMENT, SPARRY CALCITE CEMENT, 01% QUARTZ SAND, BENTHONIC FORAMINIFERA, MOLLUSKS, FOSSIL MOLDS, ECHINOID,
- 1360.0- 1380.0 AS ABOVE,

LITHOLOGIC LOG
W-LE017 .

LEE CO. T47S, R26E, SEC 13CA

1380.0- 1390.0 AS ABOVE,

1390.0- 1400.0 LIMESTONE, VERY LIGHT GRANGE TO WHITE, 13% POROSITY,
INTERGRANULAR, MOLDIC, GRAIN TYPE: BIOGENIC, MICRITE,
SKELETAL, 60% ALLOCHEMICAL CONSTITUENTS, GRAIN SIZE: FINE,
RANGE: MICROCRYSTALLINE TO COARSE, GOOD INDURATION, MICRITE
CEMENT, SPARRY CALCITE CEMENT, 01% QUARTZ SAND, 02%
PHOSPHATIC SAND, BENTHONIC FORAMINIFERA, MOLLUSKS, ECHINOID,
BRYUZDA,

1400.0- 1410.0 AS ABOVE,

1410.0- 1420.0 AS ABOVE,

1420.0- 1430.0 AS ABOVE,

1430.0- 1450.0 LIMESTONE, VERY LIGHT GRANGE TO WHITE, 12% POROSITY,
INTERGRANULAR, MOLDIC, GRAIN TYPE: BIOGENIC, MICRITE,
SKELETAL, 40% ALLOCHEMICAL CONSTITUENTS, GRAIN SIZE:
MICROCRYSTALLINE, RANGE: MICROCRYSTALLINE TO COARSE, GOOD
INDURATION, MICRITE CEMENT, SPARRY CALCITE CEMENT, 02%
QUARTZ SAND, 01% PHOSPHATIC SAND, BENTHONIC FORAMINIFERA,
MOLLUSKS, FOSSIL MOLDS,

1450.0- 1460.0 AS ABOVE,

SOUTH FLORIDA WMD - LITHO LOG PRINTOUT

W-LE018

LEE CO. T45S R24E SEC 17BB 26 33 16 N 81 55 15 W
TOTAL DEPTH- 570 FT. ELEV.- 5 FT. SAMPLES- 0- 570 FT.
COMPLETED- 80.12.04 DEPTH WORKED 570 FT.

OTHER GEOPHYSICAL LOGS AVAILABLE -

GAMMA
ELECTRIC
CALIPHER
TEMPERATURE

WELL NAME-

WELL ABANDONMENT #46, LANDINGS DEVEL., E.MILLER&YOUNGIST DRILLERS.

REMARKS-

WORKED BY MIKE KNAPP 12-04-80, SAMPLE QUAL.(GOOD).

HYDROGEOLOGIC UNITS

0.0- 30.0 SURFICIAL AQUIFER (GAMMA PICK)
30.0- 100.0 UPPER HAWTHORN CONFINING ZONE (GAMMA PICK)
30.0- 100.0 UPPER HAWTHORN CONFINING ZONE (GAMMA PICK)
100.0- 110.0 SANDSTONE AQUIFER
110.0- 130.0 MID-HAWTHORN CONFINING ZONE
130.0- 160.0 MID-HAWTHORN AQUIFER

STRATIGRAPHIC FORMATIONS -

0.0- 30.0 UNDIFFERENTIATED SAND, CLAY AND SHELLS
30.0- 570.0 HAWTHORN FORMATION

LITHOLOGIC LOG

W-LE018 . LEE CO. T45S, R24E, SEC 17BB

0.0- 50.0 NO SAMPLE,
50.0- 60.0 DOLOMITE, VERY LIGHT ORANGE TO LIGHT OLIVE, 12% POROSITY,
INTERGRANULAR, 50-90% ALTERED, EUHEDRAL, GRAIN SIZE: VERY
FINE, RANGE: MICROCRYSTALLINE TO VERY FINE, MODERATE
INDURATION, DOLOMITE CEMENT, CLAY CEMENT, MICRITE CEMENT,
12% CLAY, 50% MICRITE, 20% QUARTZ SAND, 01% PHOSPHATIC SAND,
SHARK TEETH, MOLLUSKS,
SAMPLE COULD BE CONTAMINATED
60.0- 70.0 DOLOMITE, LIGHT OLIVE, 12% POROSITY, INTERGRANULAR, 50-90%
ALTERED, EUHEDRAL, GRAIN SIZE: VERY FINE, RANGE:
MICROCRYSTALLINE TO VERY FINE, MODERATE INDURATION, DOLOMITE
CEMENT, CLAY CEMENT, MICRITE CEMENT, 20% MICRITE, 10% CLAY,
01% PHOSPHATIC SAND, 10% QUARTZ SAND, MOLLUSKS,
70.0- 80.0 AS ABOVE WITH DECREASE IN QTZ (5%)

LITHOLOGIC LOG
W-LE018 .

LEE CO. T45S, R24E, SEC 178B

- 80.0- 90.0 AS ABOVE,
- 90.0- 100.0 AS ABOVE,
- 100.0- 110.0 SANDSTONE, WHITE TO VERY LIGHT ORANGE, 15% POROSITY, INTERGRANULAR, GRAIN SIZE: MEDIUM, RANGE: VERY FINE TO COARSE, SUB-ANGULAR, MEDIUM SPHERICITY, GOOD INDURATION, DOLOMITE CEMENT, 39% DOLOMITE, 02% PHOSPHATIC GRAVEL, 04% PHOSPHATIC SAND, MOLLUSKS,

MUCH CAVINGS
- 110.0- 120.0 AS ABOVE WITH INCREASE IN PHOSPHORITE(8%)
- 120.0- 130.0 SANDSTONE, GRAYISH OLIVE GREEN, 18% POROSITY, INTERGRANULAR, GRAIN SIZE: MEDIUM, RANGE: VERY FINE TO COARSE, SUB-ANGULAR, MEDIUM SPHERICITY, POOR INDURATION, DOLOMITE CEMENT, 15% DOLOMITE, 06% PHOSPHATIC SAND, 06% PHOSPHATIC GRAVEL, 02% CLAY, MOLLUSKS,
- 130.0- 140.0 DOLOMITE, WHITE, 15% POROSITY, INTERGRANULAR, 50-90% ALTERED, EUHEDRAL, GRAIN SIZE: VERY FINE, RANGE: VERY FINE TO MICROCRYSTALLINE, MODERATE INDURATION, MICRITE CEMENT, DOLOMITE CEMENT, 40% MICRITE, 08% QUARTZ SAND, 03% PHOSPHATIC SAND, MOLLUSKS, CORAL, BRYOZOA,
- 140.0- 150.0 AS ABOVE,
- 150.0- 160.0 AS ABOVE,
- 160.0- 170.0 DOLOMITE, YELLOWISH GRAY TO WHITE, 13% POROSITY, INTERGRANULAR, 50-90% ALTERED, EUHEDRAL, GRAIN SIZE: VERY FINE, RANGE: VERY FINE TO MICROCRYSTALLINE, MODERATE INDURATION, MICRITE CEMENT, DOLOMITE CEMENT, CLAY CEMENT, 40% MICRITE, 02% PHOSPHATIC SAND, 02% QUARTZ SAND, 02% CLAY, MOLLUSKS, CORAL, BRYOZOA, ECHINOID,
- 170.0- 210.0 SAMPLES AT 180,190,200,AND 210 AS ABOVE.
- 210.0- 220.0 DOLOMITE, WHITE, 10% POROSITY, INTERGRANULAR, 50-90% ALTERED, EUHEDRAL, GRAIN SIZE: VERY FINE, RANGE: VERY FINE TO MICROCRYSTALLINE, MODERATE INDURATION, MICRITE CEMENT, DOLOMITE CEMENT, 45% MICRITE, 01% PHOSPHATIC SAND, 01% QUARTZ SAND, MOLLUSKS, CORAL, BRYOZOA, ECHINOID,
- 220.0- 240.0 AS ABOVE,
- 240.0- 250.0 DOLO-SILT, YELLOWISH GRAY, 12% POROSITY, INTERGRANULAR, POOR INDURATION, MICRITE CEMENT, DOLOMITE CEMENT, CLAY CEMENT, 30% MICRITE, 05% PHOSPHATIC SAND, 01% QUARTZ SAND, 02% CLAY, MOLLUSKS,

LITHOLOGIC LOG
W-LEQ18 .

LEE CO. T45S, R24E, SEC 17BB

- 250.0- 260.0 DOLOMITE, WHITE, 12% POROSITY, INTERGRANULAR, 50-90% ALTERED, EUBEDRAL, GRAIN SIZE: VERY FINE, RANGE: VERY FINE TO MICROCRYSTALLINE, MODERATE INDURATION, MICRITE CEMENT, DOLOMITE CEMENT, 45% MICRITE, 03% PHOSPHATIC SAND, 01% QUARTZ SAND, MOLLUSKS,
- 260.0- 270.0 AS ABOVE WITH DECREASE IN PHOS(02%)
- 270.0- 280.0 AS ABOVE,
- 280.0- 300.0 AS ABOVE,
- 300.0- 310.0 DOLO-SILT, YELLOWISH GRAY TO WHITE, 15% POROSITY, POOR INDURATION, MICRITE CEMENT, DOLOMITE CEMENT, CLAY CEMENT, 35% MICRITE, 05% PHOSPHATIC SAND, 01% QUARTZ SAND, 02% CLAY, SHARK TEETH,
MUCH CAVING
- 310.0- 320.0 AS ABOVE,
- 320.0- 330.0 DOLOMITE, WHITE, 12% POROSITY, INTERGRANULAR, 50-90% ALTERED, EUBEDRAL, GRAIN SIZE: VERY FINE, RANGE: VERY FINE TO MICROCRYSTALLINE, MODERATE INDURATION, MICRITE CEMENT, DOLOMITE CEMENT, 40% MICRITE, 01% PHOSPHATIC SAND, 01% QUARTZ SAND, MOLLUSKS,
- 330.0- 340.0 AS ABOVE,
- 340.0- 350.0 DOLO-SILT, YELLOWISH GRAY TO GREENISH GRAY, 15% POROSITY, INTERGRANULAR, POOR INDURATION, MICRITE CEMENT, DOLOMITE CEMENT, CLAY CEMENT, 30% MICRITE, 02% CLAY, 04% PHOSPHATIC SAND, 01% QUARTZ SAND, SHARK TEETH, MOLLUSKS,
AS ABOVE WITH V.COARSE PHOS.
- 350.0- 360.0 AS ABOVE,
- 360.0- 370.0 DOLOMITE, WHITE, 12% POROSITY, INTERGRANULAR, 50-90% ALTERED, EUBEDRAL, GRAIN SIZE: VERY FINE, RANGE: VERY FINE TO MICROCRYSTALLINE, MODERATE INDURATION, MICRITE CEMENT, DOLOMITE CEMENT, 40% MICRITE, 01% PHOSPHATIC SAND, 01% QUARTZ SAND, SHARK TEETH, MOLLUSKS,
- 370.0- 380.0 DOLOMITE, YELLOWISH GRAY, 15% POROSITY, INTERGRANULAR, 50-90% ALTERED, EUBEDRAL, GRAIN SIZE: VERY FINE, RANGE: VERY FINE TO MICROCRYSTALLINE, POOR INDURATION, MICRITE CEMENT, DOLOMITE CEMENT, CLAY CEMENT, 30% MICRITE, 02% CLAY, 04% PHOSPHATIC SAND, 01% QUARTZ SAND, MOLLUSKS,
- 380.0- 390.0 AS ABOVE,

LITHOLOGIC LOG
W-LE018 .

LEE CO. T45S, R24E, SEC 17BB

- 390.0- 400.0 DOLOMITE, YELLOWISH GRAY, 17% POROSITY, INTERGRANULAR, 50-90% ALTERED, EUHEDRAL, GRAIN SIZE: VERY FINE, RANGE: VERY FINE TO MICROCRYSTALLINE, MODERATE INDURATION, MICRITE CEMENT, DOLOMITE CEMENT, CLAY CEMENT, 15% MICRITE, 01% CLAY, 01% PHOSPHATIC SAND, SUCROSIC,
- 400.0- 410.0 DOLOMITE, VERY LIGHT ORANGE, 12% POROSITY, INTERGRANULAR, 50-90% ALTERED, EUHEDRAL, GRAIN SIZE: VERY FINE, RANGE: VERY FINE TO MICROCRYSTALLINE, MODERATE INDURATION, MICRITE CEMENT, DOLOMITE CEMENT, 35% MICRITE, 01% PHOSPHATIC SAND, 01% PHOSPHATIC GRAVEL, 01% QUARTZ SAND,
- 410.0- 420.0 AS ABOVE,
- 420.0- 430.0 DOLOMITE, YELLOWISH GRAY, 15% POROSITY, INTERGRANULAR, 50-90% ALTERED, EUHEDRAL, GRAIN SIZE: VERY FINE, RANGE: VERY FINE TO MICROCRYSTALLINE, POOR INDURATION, MICRITE CEMENT, DOLOMITE CEMENT, CLAY CEMENT, 30% MICRITE, 02% CLAY, 03% PHOSPHATIC SAND, 02% QUARTZ SAND,
- 430.0- 440.0 AS ABOVE,
- 440.0- 450.0 AS ABOVE,
- 450.0- 460.0 DOLOMITE, WHITE TO YELLOWISH GRAY, 12% POROSITY, INTERGRANULAR, 50-90% ALTERED, EUHEDRAL, GRAIN SIZE: VERY FINE, RANGE: VERY FINE TO MICROCRYSTALLINE, MODERATE INDURATION, MICRITE CEMENT, DOLOMITE CEMENT, 35% MICRITE, 01% PHOSPHATIC SAND, 01% QUARTZ SAND, 01% CLAY,
- MUCH CAVINGS
- 460.0- 470.0 DOLOMITE, WHITE, 12% POROSITY, INTERGRANULAR, MOLDIC, 50-90% ALTERED, EUHEDRAL, GRAIN SIZE: VERY FINE, RANGE: VERY FINE TO MICROCRYSTALLINE, MODERATE INDURATION, MICRITE CEMENT, DOLOMITE CEMENT, 45% MICRITE, 01% PHOSPHATIC SAND, 01% QUARTZ SAND, FOSSIL MOLDS, MOLLUSKS,
- 470.0- 510.0 SAMPLES AT 48C, 490, 500, AND 510 AS ABOVE.

SOUTH FLORIDA WMO - LITHO LOG PRINTOUT

W-LE019

LEE CO. T46S R26E SEC 21BA N
 TOTAL DEPTH- 513 FT. ELEV.- 20 FT. SAMPLES- 0- 513 FT.
 COMPLETED- . . DEPTH WORKED FT.

WELL NAME-

USGS WELL 2183

REMARKS-

WORKED BY MIKE KNAPP, 1-11-81, SAMPLE QUAL. (FAIR TO POOR)

HYDROGEOLOGIC UNITS

0.0- 83.0 SURFICIAL AQUIFER
 83.0- 134.0 UPPER HAWTHORN CONFINING ZONE
 134.0 263.0 SANDSTONE AQUIFER
 263.0 370.0 MID-HAWTHORN CONFINING ZONE
 370.0 7.7 MID-HAWTHORN AQUIFER

STRATIGRAPHIC FORMATIONS -

0.0- 26.0 NO SAMPLES
 26.0- 83.0 OCHOPEE LIMESTONE MEMBER OF TAMiami FORMATION
 83.0- 513.0 HAWTHORN FORMATION

LITHOLOGIC LOG

W-LE019 . LEE CO. T46S, R26E, SEC 21BA

0.0- 26.0 NO SAMPLE,
 26.0- 33.0 LIMESTONE, WHITE, 10% POROSITY, INTERGRANULAR, MOLDIC, GRAIN TYPE: BIGGENIC, CRYSTALS, MICRITE, 10% ALLOCHEMICAL CONSTITUENTS, GRAIN SIZE: MICROCRYSTALLINE, RANGE: MICROCRYSTALLINE TO COARSE, GOOD INDURATION, SPARRY CALCITE CEMENT, DOLOMITE CEMENT, MICRITE CEMENT, 10% DOLOMITE, 35% SPAR, 03% QUARTZ SAND, MOLLUSKS, FOSSIL MOLDS,
 33.0- 43.0 AS ABOVE,
 43.0- 63.0 LIMESTONE, WHITE, 12% POROSITY, INTERGRANULAR, GRAIN TYPE: BIGGENIC, MICRITE, 75% ALLOCHEMICAL CONSTITUENTS, GRAIN SIZE: COARSE, RANGE: MICROCRYSTALLINE TO COARSE, MODERATE INDURATION, MICRITE CEMENT, MOLLUSKS, CORAL, BRYOZOA,
 63.0- 83.0 LIMESTONE, WHITE, 10% POROSITY, INTERGRANULAR, MOLDIC, GRAIN TYPE: BIGGENIC, CRYSTALS, MICRITE, 10% ALLOCHEMICAL CONSTITUENTS, GRAIN SIZE: MICROCRYSTALLINE, RANGE: MICROCRYSTALLINE TO MEDIUM, GOOD INDURATION, MICRITE CEMENT, SPARRY CALCITE CEMENT, DOLOMITE CEMENT, 10% DOLOMITE, 35% SPAR, 03% QUARTZ SAND, MOLLUSKS, FOSSIL MOLDS,

LITHOLOGIC LOG
W-LE019 .

LEE CO. T46S, R26E, SEC 218A

- 83.0- 93.0 CLAY, LIGHT OLIVE GRAY TO OLIVE GRAY, 09% POROSITY, INTERGRANULAR, LOW PERMEABILITY, POOR INDURATION, CLAY CEMENT, DOLOMITE CEMENT, MICRITE CEMENT, 25% DOLOMITE, 25% MICRITE, 15% QUARTZ SAND,
- 93.0- 103.0 DOLO-SILT, LIGHT OLIVE, 09% POROSITY, INTERGRANULAR, LOW PERMEABILITY, POOR INDURATION, CLAY CEMENT, DOLOMITE CEMENT, MICRITE CEMENT, 25% CLAY, 25% MICRITE, 15% QUARTZ SAND,
- 103.0- 113.0 SAMPLES AT 113, 123, AND 127 AS ABOVE.
- 113.0- 134.0 LIMESTONE, LIGHT OLIVE TO VERY LIGHT ORANGE, 10% POROSITY, INTERGRANULAR, LOW PERMEABILITY, GRAIN TYPE: BIOGENIC, CRYSTALS, 09% ALLOCHEMICAL CONSTITUENTS, GRAIN SIZE: MICROCRYSTALLINE, RANGE: MICROCRYSTALLINE TO COARSE, GOOD INDURATION, SPARRY CALCITE CEMENT, CLAY CEMENT, 30% QUARTZ SAND, 03% CLAY, MOLLUSKS,
- 134.0- 143.0 SANDSTONE, LIGHT OLIVE TO VERY LIGHT ORANGE, 10% POROSITY, INTERGRANULAR, LOW PERMEABILITY, GRAIN SIZE: MEDIUM, RANGE: VERY FINE TO COARSE, SUB-ANGULAR, MEDIUM SPHERICITY, GOOD INDURATION, SPARRY CALCITE CEMENT, CLAY CEMENT, 40% SPAR, MOLLUSKS,
- 143.0- 153.0 AS ABOVE,
- 153.0- 163.0 AS ABOVE WITH INCREASE IN POROSITY (13%)
- 163.0- 183.0 AS ABOVE,
- 183.0- 193.0 SANDSTONE, LIGHT OLIVE, 12% POROSITY, INTERGRANULAR, GRAIN SIZE: MEDIUM, RANGE: VERY FINE TO COARSE, SUB-ANGULAR, MEDIUM SPHERICITY, POOR INDURATION, MICRITE CEMENT, SPARRY CALCITE CEMENT, CLAY CEMENT, 15% MICRITE, 15% SPAR, 03% CLAY, MOLLUSKS,
- 193.0- 203.0 POOR SAMPLES
- 203.0- 223.0 POOR SAMPLES
- 223.0- 243.0 SANDSTONE, LIGHT OLIVE TO YELLOWISH GRAY, 12% POROSITY, INTERGRANULAR, GRAIN SIZE: MEDIUM, RANGE: VERY FINE TO COARSE, SUB-ANGULAR, MEDIUM SPHERICITY, MODERATE INDURATION, MICRITE CEMENT, SPARRY CALCITE CEMENT, CLAY CEMENT, 20% MICRITE, 20% SPAR, 03% CLAY, MOLLUSKS,
- 243.0- 263.0 AS ABOVE,
- 263.0- 283.0 SAND, LIGHT OLIVE, POOR INDURATION, MICRITE CEMENT, CLAY CEMENT, 20% MICRITE, 02% PHOSPHATIC SAND, 03% CLAY,
- 283.0- 303.0 AS ABOVE,
- 303.0- 314.0 AS ABOVE,

LITHOLOGIC LOG
W-LE019 .

LEE CO. T46S, R26E, SEC 218A

- 314.0- 323.0 SANDSTONE, YELLOWISH GRAY, 15% POROSITY, INTERGRANULAR, GRAIN SIZE: MEDIUM, RANGE: VERY FINE TO COARSE, SUB-ANGULAR, MEDIUM SPHERICITY, MODERATE INDURATION, MICRITE CEMENT, CLAY CEMENT, 30% MICRITE, 01% PHOSPHATIC SAND, 03% CLAY, MOLLUSKS,
- 323.0- 333.0 SANDSTONE, LIGHT OLIVE, 08% POROSITY, INTERGRANULAR, LOW PERMEABILITY, GRAIN SIZE: MEDIUM, RANGE: VERY FINE TO COARSE, SUB-ANGULAR, MEDIUM SPHERICITY, POOR INDURATION, MICRITE CEMENT, DOLOMITE CEMENT, CLAY CEMENT, 15% CLAY, 15% DOLOMITE, 10% MICRITE,
- 333.0- 343.0 LIMESTONE, WHITE TO VERY LIGHT ORANGE, 12% POROSITY, INTERGRANULAR, GRAIN TYPE: MICRITE, 00% ALLOCHEMICAL CONSTITUENTS, GRAIN SIZE: MICROCRYSTALLINE, RANGE: MICROCRYSTALLINE TO CRYPTOCRYSTALLINE, MODERATE INDURATION, MICRITE CEMENT, 25% QUARTZ SAND,
- 343.0- 354.0 AS ABOVE,
- 354.0- 363.0 DOLO-SILT, LIGHT OLIVE, 08% POROSITY, INTERGRANULAR, LOW PERMEABILITY, POOR INDURATION, DOLOMITE CEMENT, MICRITE CEMENT, CLAY CEMENT, 20% MICRITE, 15% CLAY, 15% QUARTZ SAND, 01% PHOSPHATIC SAND,
- 363.0- 370.0 AS ABOVE,
- 370.0- 383.0 LIMESTONE, VERY LIGHT ORANGE, 10% POROSITY, INTERGRANULAR, MOLDIC, GRAIN TYPE: MICRITE, CRYSTALS, 00% ALLOCHEMICAL CONSTITUENTS, GRAIN SIZE: MICROCRYSTALLINE, RANGE: MICROCRYSTALLINE TO CRYPTOCRYSTALLINE, MODERATE INDURATION, MICRITE CEMENT, SPARRY CALCITE CEMENT, DOLOMITE CEMENT, 12% DOLOMITE, 10% QUARTZ SAND, FOSSIL MOLDS, MOLLUSKS,
- 383.0- 393.0 AS ABOVE,
- 393.0- 403.0 LIMESTONE, VERY LIGHT ORANGE, 12% POROSITY, INTERGRANULAR, MOLDIC, GRAIN TYPE: MICRITE, BIOGENIC, CRYSTALS, 20% ALLOCHEMICAL CONSTITUENTS, GRAIN SIZE: MICROCRYSTALLINE, RANGE: MICROCRYSTALLINE TO COARSE, GOOD INDURATION, MICRITE CEMENT, SPARRY CALCITE CEMENT, DOLOMITE CEMENT, 12% DOLOMITE, 01% QUARTZ SAND, FOSSIL MOLDS, MOLLUSKS,
- 403.0- 463.0 SAMPLES AT 419,423,439,443, AND 463 AS ABOVE.
- 463.0- 475.0 DOLOMITE, YELLOWISH GRAY, 12% POROSITY, INTERGRANULAR, 50-90% ALTERED, EUBEDRAL, GRAIN SIZE: VERY FINE, RANGE: VERY FINE TO MICROCRYSTALLINE, MODERATE INDURATION, DOLOMITE CEMENT, MICRITE CEMENT, 25% MICRITE, 03% PHOSPHATIC SAND, 01% QUARTZ SAND,
- 475.0- 483.0 AS ABOVE,
- 483.0- 513.0 AS ABOVE,

SOUTH FLORIDA WMD - LITHO LOG PRINTOUT

W-LE020C

LEE CO. T46S R26E SEC 15CC N W
 TOTAL DEPTH- 310 FT. ELEV.- 23 FT. SAMPLES- - FT.
 COMPLETED- . . DEPTH WORKED 310 FT.

WELL NAME-

BUREAU OF GEOLOGY W14072, CORE, DRILLED BY JUSTIN HODGES

REMARKS-

WORKED BY MIKE KNAPP, 12-21-80, QUAL. (GOOD).
 INTERVAL FROM 0-17 IS FROM W14071.

HYDROGEOLOGIC UNITS

0.0- 60.0 SURFICIAL AQUIFER
 60.0- 94.0 UPPER HAWTHORN CONFINING ZONE
 94.0- 173.0 SANDSTONE AQUIFER
 173.0- 230.0 MID-HAWTHORN CONFINING ZONE
 230.0- 310.0 MID-HAWTHORN AQUIFER

STRATIGRAPHIC FORMATIONS -

0.0- 17.0 UNDIFFERENTIATED SAND, CLAY AND SHELLS
 17.0- 60.0 TAMIAMI FORMATION
 60.0- 310.0 HAWTHORN FORMATION

LITHOLOGIC LOG

W-LE020C.

LEE CO. T46S, R26E, SEC 15CC

0.0- 2.0 SAND, LIGHT BROWN, 32% POROSITY, INTERGRANULAR, GRAIN SIZE:
 MEDIUM, RANGE: VERY FINE TO COARSE, SUB-ANGULAR, MEDIUM
 SPHERICITY, UNCONSOLIDATED, 0% CLAY,
 2.0- 9.5 AS ABOVE,
 9.5- 11.5 SAND, LIGHT BROWN, 18% POROSITY, INTERGRANULAR, GRAIN SIZE:
 MEDIUM, RANGE: VERY FINE TO COARSE, SUB-ANGULAR, MEDIUM
 SPHERICITY, POOR INDURATION, CLAY CEMENT, 0% CLAY,
 11.5- 12.0 SAND, VERY LIGHT GRAY, 18% POROSITY, INTERGRANULAR, GRAIN
 SIZE: MEDIUM, RANGE: VERY FINE TO COARSE, SUB-ANGULAR,
 MEDIUM SPHERICITY, POOR INDURATION, MICRITE CEMENT, CLAY
 CEMENT, 0% CLAY, 0% MICRITE,
 12.0- 15.0 AS ABOVE,
 15.0- 16.5 SAND, VERY LIGHT GRAY, 18% POROSITY, INTERGRANULAR, GRAIN
 SIZE: FINE, RANGE: VERY FINE TO MEDIUM, SUB-ANGULAR, MEDIUM
 SPHERICITY, POOR INDURATION, MICRITE CEMENT, CLAY CEMENT,
 0% MICRITE, 0% CLAY, MOLLUSKS,
 16.5- 17.0 LITHO GRADES INTO A LESS CALCAREOUS SAND (NO SHELL)

LITHOLOGIC LOG
W-LE020C.

LEE CO. T46S, R26E, SEC 15CC

- 17.0- 20.0 LIMESTONE, VERY LIGHT ORANGE, 10% POROSITY, INTERGRANULAR, GRAIN TYPE: MICRITE, CRYSTALS, 10% ALLOCHEMICAL CONSTITUENTS, GRAIN SIZE: MICROCRYSTALLINE, RANGE: MICROCRYSTALLINE TO VERY FINE, MODERATE INDURATION, MICRITE CEMENT, SPARRY CALCITE CEMENT, 10% CLAY, FOSSIL MOLDS,
- 20.0- 25.0 LIMESTONE, VERY LIGHT ORANGE, 14% POROSITY, INTERGRANULAR, MOLDIC, GRAIN TYPE: MICRITE, CRYSTALS, 20% ALLOCHEMICAL CONSTITUENTS, GRAIN SIZE: MICROCRYSTALLINE, RANGE: MICROCRYSTALLINE TO COARSE, MODERATE INDURATION, MICRITE CEMENT, SPARRY CALCITE CEMENT, FOSSIL MOLDS, MOLLUSKS,
- 25.0- 30.0 AS ABOVE,
- 30.0- 35.0 SAND, VERY LIGHT ORANGE, 18% POROSITY, INTERGRANULAR, GRAIN SIZE: MEDIUM, RANGE: VERY FINE TO COARSE, SUB-ANGULAR, MEDIUM SPHERICITY, POOR INDURATION, MICRITE CEMENT, CLAY CEMENT, 15% MICRITE, 08% CLAY, MOLLUSKS,
- 35.0- 40.0 AS ABOVE,
- 40.0- 45.0 AS ABOVE,
- 45.0- 50.0 SAND, VERY LIGHT ORANGE, 16% POROSITY, INTERGRANULAR, GRAIN SIZE: MEDIUM, RANGE: VERY FINE TO COARSE, SUB-ANGULAR, MEDIUM SPHERICITY, POOR INDURATION, MICRITE CEMENT, CLAY CEMENT, 40% MICRITE, 04% CLAY, MOLLUSKS,
- 50.0- 55.0 AS ABOVE,
- 55.0- 60.0 LIMESTONE, VERY LIGHT ORANGE, 12% POROSITY, INTERGRANULAR, GRAIN TYPE: MICRITE, BIOGENIC, 10% ALLOCHEMICAL CONSTITUENTS, GRAIN SIZE: MICROCRYSTALLINE, RANGE: MICROCRYSTALLINE TO COARSE, POOR INDURATION, MICRITE CEMENT, CLAY CEMENT, DOLOMITE CEMENT, 20% CLAY, 20% DOLOMITE, MOLLUSKS, BENTHONIC FORAMINIFERA,
- 60.0- 80.0 CLAY, GRAYISH OLIVE, 08% POROSITY, INTERGRANULAR, LOW PERMEABILITY, POOR INDURATION, MICRITE CEMENT, CLAY CEMENT, 30% MICRITE, 15% QUARTZ SAND, 01% PHOSPHATIC SAND, BENTHONIC FORAMINIFERA, SPICULES, PLANKTONIC FORAMINIFERA,
- 80.0- 83.0 CLAY, GRAYISH OLIVE, 12% POROSITY, INTERGRANULAR, LOW PERMEABILITY, POOR INDURATION, MICRITE CEMENT, CLAY CEMENT, 30% MICRITE, 12% QUARTZ SAND, MOLLUSKS, BENTHONIC FORAMINIFERA, PLANKTONIC FORAMINIFERA,
- 83.0- 92.0 AS ABOVE,
- 92.0- 94.0 DOLD-SILT, YELLOWISH GRAY, 12% POROSITY, INTERGRANULAR, LOW PERMEABILITY, POOR INDURATION, DOLOMITE CEMENT, CLAY CEMENT, MICRITE CEMENT, 30% MICRITE, 30% CLAY, BENTHONIC FORAMINIFERA, MOLLUSKS, SHARK TEETH,

LITHOLOGIC LOG
W-LE020C.

LEE CO. T46S, R26E, SEC 15CC

CLAY, LIGHT OLIVE GRAY, POOR INDURATION, CLAY CEMENT,

- 94.0- 100.0 LIMESTONE, WHITE, 15% POROSITY, INTERGRANULAR, MOLDIC, GRAIN TYPE: MICRITE, SKELETAL, BIOGENIC, 60% ALLOCHEMICAL CONSTITUENTS, GRAIN SIZE: MEDIUM, RANGE: MICROCRYSTALLINE TO COARSE, MODERATE INDURATION, MICRITE CEMENT, SPARRY CALCITE CEMENT, 12% QUARTZ SAND, MOLLUSKS, BENTHONIC FORAMINIFERA,
- 100.0- 103.0 LIMESTONE, WHITE, 12% POROSITY, INTERGRANULAR, GRAIN TYPE: MICRITE, 25% ALLOCHEMICAL CONSTITUENTS, GRAIN SIZE: MICROCRYSTALLINE, RANGE: MICROCRYSTALLINE TO VERY FINE, POOR INDURATION, MICRITE CEMENT, 10% QUARTZ SAND,
- 103.0- 108.0 LIMESTONE, WHITE, 12% POROSITY, INTERGRANULAR, GRAIN TYPE: MICRITE, 20% ALLOCHEMICAL CONSTITUENTS, GRAIN SIZE: MICROCRYSTALLINE, RANGE: MICROCRYSTALLINE TO VERY FINE, MODERATE INDURATION, MICRITE CEMENT, 45% QUARTZ SAND,
- 108.0- 113.0 AS ABOVE,
- 113.0- 118.0 SHELL BED, WHITE TO VERY LIGHT ORANGE, 15% POROSITY, INTERGRANULAR, POOR INDURATION, MICRITE CEMENT, 30% QUARTZ SAND, MOLLUSKS,
- 118.0- 120.0 SANDSTONE, WHITE, 12% POROSITY, INTERGRANULAR, GRAIN SIZE: MEDIUM, RANGE: VERY FINE TO COARSE, SUB-ANGULAR, HIGH SPHERICITY, MODERATE INDURATION, MICRITE CEMENT, 35% MICRITE, FOSSIL MOLDS, MOLLUSKS,
- 120.0- 125.0 SANDSTONE, WHITE, 10% POROSITY, INTERGRANULAR, MOLDIC, GRAIN SIZE: MEDIUM, RANGE: VERY FINE TO COARSE, SUB-ANGULAR, HIGH SPHERICITY, GOOD INDURATION, MICRITE CEMENT, SPARRY CALCITE CEMENT, 20% MICRITE, 20% SPAR, FOSSIL MOLDS, MOLLUSKS,
- 125.0- 128.0 AS ABOVE,
- 128.0- 132.0 SANDSTONE, VERY LIGHT ORANGE, 12% POROSITY, INTERGRANULAR, GRAIN SIZE: MEDIUM, RANGE: VERY FINE TO COARSE, SUB-ANGULAR, HIGH SPHERICITY, GOOD INDURATION, MICRITE CEMENT, DOLOMITE CEMENT, 15% MICRITE, 15% DOLOMITE, 02% PHOSPHATIC SAND, FOSSIL MOLDS, MOLLUSKS,
- 132.0- 140.0 SANDSTONE, YELLOWISH GRAY, 18% POROSITY, INTERGRANULAR, GRAIN SIZE: MEDIUM, RANGE: VERY FINE TO COARSE, SUB-ANGULAR, HIGH SPHERICITY, POOR INDURATION, MICRITE CEMENT, CLAY CEMENT, 18% MICRITE, 12% CLAY, 01% PHOSPHATIC SAND, MOLLUSKS,
- 140.0- 143.0 SANDSTONE, YELLOWISH GRAY TO VERY LIGHT ORANGE, 12% POROSITY, INTERGRANULAR, GRAIN SIZE: MEDIUM, RANGE: VERY FINE TO COARSE, SUB-ANGULAR, HIGH SPHERICITY, GOOD INDURATION, MICRITE CEMENT, SPARRY CALCITE CEMENT, 25% MICRITE, 02% PHOSPHATIC SAND, FOSSIL MOLDS, MOLLUSKS, CORAL,

LITHOLOGIC LOG
W-LE020C.

LEE CO. T46S, R26E, SEC 1500

- 143.0- 152.0 SANDSTONE, VERY LIGHT ORANGE, 16% POROSITY, INTERGRANULAR, GRAIN SIZE: MEDIUM, RANGE: VERY FINE TO COARSE, SUB-ANGULAR, HIGH SPHERICITY, MODERATE INDURATION, MICRITE CEMENT, 25% MICRITE, FOSSIL MOLDS, MOLLUSKS,
- 152.0- 165.0 SAND, LIGHT OLIVE, 30% POROSITY, INTERGRANULAR, GRAIN SIZE: MEDIUM, RANGE: VERY FINE TO COARSE, SUB-ANGULAR, HIGH SPHERICITY, UNCONSOLIDATED, 01% MICRITE, 01% CLAY,
- 165.0- 173.0 SANDSTONE, YELLOWISH GRAY, 12% POROSITY, INTERGRANULAR, GRAIN SIZE: MEDIUM, RANGE: VERY FINE TO COARSE, SUB-ANGULAR, HIGH SPHERICITY, GOOD INDURATION, MICRITE CEMENT, 20% MICRITE, 01% PHOSPHATIC SAND, FOSSIL MOLDS, MOLLUSKS,
- 173.0- 210.0 NO SAMPLE,
- 210.0- 215.0 SAND, LIGHT OLIVE GRAY, 30% POROSITY, INTERGRANULAR, GRAIN SIZE: MEDIUM, RANGE: VERY FINE TO COARSE, SUB-ANGULAR, HIGH SPHERICITY, POOR INDURATION, MICRITE CEMENT, CLAY CEMENT, 01% MICRITE, 02% CLAY, NO FOSSIL,
- 215.0- 215.5 SAND, GRAYISH OLIVE, 15% POROSITY, INTERGRANULAR, GRAIN SIZE: MEDIUM, RANGE: VERY FINE TO COARSE, SUB-ANGULAR, HIGH SPHERICITY, POOR INDURATION, MICRITE CEMENT, CLAY CEMENT, 01% MICRITE, 20% CLAY, 03% PHOSPHATIC SAND, MOLLUSKS,
- 215.5- 225.0 SAND, GRAYISH OLIVE, 12% POROSITY, INTERGRANULAR, GRAIN SIZE: MEDIUM, RANGE: VERY FINE TO COARSE, SUB-ANGULAR, HIGH SPHERICITY, POOR INDURATION, MICRITE CEMENT, CLAY CEMENT, 04% MICRITE, 05% CLAY, 03% PHOSPHATIC SAND, 04% PHOSPHATIC GRAVEL, MOLLUSKS,
- 225.0- 230.0 CLAY, YELLOWISH GRAY, 10% POROSITY, INTERGRANULAR, LOW PERMEABILITY, POOR INDURATION, MICRITE CEMENT, CLAY CEMENT, 40% MICRITE, 20% QUARTZ SAND, 05% PHOSPHATIC SAND, MOLLUSKS,
- 230.0- 232.0 LIMESTONE, WHITE, 10% POROSITY, INTERGRANULAR, GRAIN TYPE: MICRITE, 00% ALLOCHEMICAL CONSTITUENTS, GRAIN SIZE: MICROCRYSTALLINE, POOR INDURATION, MICRITE CEMENT, CLAY CEMENT, 10% CLAY, 20% QUARTZ SAND, 03% PHOSPHATIC SAND,
- 232.0- 235.0 LIMESTONE, WHITE, 10% POROSITY, INTERGRANULAR, GRAIN TYPE: MICRITE, 00% ALLOCHEMICAL CONSTITUENTS, GRAIN SIZE: MICROCRYSTALLINE, POOR INDURATION, MICRITE CEMENT, 03% QUARTZ SAND,
- 235.0- 242.0 LIMESTONE, WHITE, 13% POROSITY, INTERGRANULAR, GRAIN TYPE: MICRITE, BIOGENIC, 10% ALLOCHEMICAL CONSTITUENTS, GRAIN SIZE: MICROCRYSTALLINE, RANGE: MICROCRYSTALLINE TO COARSE, POOR INDURATION, MICRITE CEMENT, 15% QUARTZ SAND, 02% PHOSPHATIC SAND, MOLLUSKS,
- 242.0- 248.0 AS ABOVE,

LITHOLOGIC LOG
W-LE020C.

LEE CO. T46S, R26E, SEC 15CC

- 248.0- 250.0 CLAY, YELLOWISH GRAY, 08% POROSITY, INTERGRANULAR, LOW PERMEABILITY, POOR INDURATION, CLAY CEMENT, MICRITE CEMENT, 30% MICRITE, 02% PHOSPHATIC SAND, OSTRACODS, BENTHONIC FORAMINIFERA,
- 250.0- 293.0 LIMESTONE, VERY LIGHT ORANGE, 15% POROSITY, INTERGRANULAR, GRAIN TYPE: BIOGENIC, MICRITE, 50% ALLOCHEMICAL CONSTITUENTS, GRAIN SIZE: FINE, RANGE: MICROCRYSTALLINE TO MEDIUM, MODERATE INDURATION, MICRITE CEMENT, 01% PHOSPHATIC SAND, FOSSIL MOLDS, MOLLUSKS, BENTHONIC FORAMINIFERA, CORAL,
LIMESTONE IS A COQUINA OF MOLLUSKS - GOOD POROSITY
- 293.0- 295.0 LIMESTONE, VERY LIGHT ORANGE, 10% POROSITY, INTERGRANULAR, GRAIN TYPE: MICRITE, BIOGENIC, 05% ALLOCHEMICAL CONSTITUENTS, GRAIN SIZE: MICROCRYSTALLINE, RANGE: MICROCRYSTALLINE TO VERY FINE, MODERATE INDURATION, MICRITE CEMENT, 01% PHOSPHATIC SAND, MOLLUSKS, FOSSIL MOLDS,
- 295.0- 300.0 LIMESTONE, LIGHT OLIVE, 08% POROSITY, INTERGRANULAR, GRAIN TYPE: MICRITE, BIOGENIC, 05% ALLOCHEMICAL CONSTITUENTS, GRAIN SIZE: MICROCRYSTALLINE, RANGE: MICROCRYSTALLINE TO VERY FINE, MODERATE INDURATION, MICRITE CEMENT, CLAY CEMENT, 15% CLAY, 01% QUARTZ SAND, FOSSIL MOLDS, MOLLUSKS,
- 300.0- 310.0 LIMESTONE, YELLOWISH GRAY, GRAIN TYPE: MICRITE, BIOGENIC, GRAIN SIZE: MICROCRYSTALLINE, RANGE: MICROCRYSTALLINE TO VERY FINE, MODERATE INDURATION, MICRITE CEMENT, CLAY CEMENT, 15% CLAY, 12% QUARTZ SAND, 03% PHOSPHATIC SAND,

SOUTH FLORIDA WMO - LITHO LOG PRINTOUT

W-LE021

LEE CO. T43S R21E SEC 5 N
TOTAL DEPTH- 300 FT. ELEV.- 5 FT. 28 SAMPLES- 0- 300 FT.
COMPLETED- 81.06.15 DEPTH WORKED 300 FT.

WELL NAME-

SAMPLES SUPPLIED BY MISS. ASSOC., DRILLER E. MILLER

REMARKS-

WORKED BY MIKE KNAPP, 6-15-81, SAMPLE QUAL. (FAIR).

HYDROGEOLOGIC UNITS

0.0- 60.0 SURFICIAL AQUIFER
60.0- 170.0 UPPER HAWTHORN CONFINING ZONE
170.0- 180.0 SANDSTONE AQUIFER
180.0- 230.0 MID-HAWTHORN CONFINING ZONE
230.0- 300.0 MID-HAWTHORN AQUIFER

STRATIGRAPHIC FORMATIONS -

0.0- 40.0 CALOOSAHATCHEE FORMATION
40.0- 60.0 OCHOPEE LIMESTONE MEMBER OF TAMiami FORMATION
60.0- 300.0 HAWTHORN FORMATION

LITHOLOGIC LOG

W-LE021 . LEE CO. T43S, R21E, SEC 5

0.0- 10.0 SHELL BED, WHITE TO GREENISH GRAY, 20% POROSITY,
INTERGRANULAR, POOR INDURATION, MICRITE CEMENT, CLAY CEMENT,
50% QUARTZ SAND, MOLLUSKS,

10.0- 20.0 AS ABOVE,

20.0- 30.0 SHELL MASH

30.0- 40.0 AS ABOVE,

40.0- 50.0 LIMESTONE, MODERATE LIGHT GRAY TO WHITE, 10% POROSITY,
INTERGRANULAR, INTERCRYSTALLINE, GRAIN TYPE: MICRITE,
CRYSTALS, 03% ALLOCHEMICAL CONSTITUENTS, GRAIN SIZE:
MICROCRYSTALLINE, RANGE: MICROCRYSTALLINE TO VERY FINE, GOOD
INDURATION, MICRITE CEMENT, SPARRY CALCITE CEMENT, 45%
QUARTZ SAND,

SAMPLE IS PREDOMINANTLY SHELL FRAGS (80%) CAVINGS?.

50.0- 60.0 SANDSTONE, LIGHT GRAY, 12% POROSITY, INTERGRANULAR, GRAIN
SIZE: MEDIUM, RANGE: VERY FINE TO COARSE, SUB-ANGULAR,
ROUNDED, MEDIUM SPHERICITY, GOOD INDURATION, MICRITE CEMENT,
SPARRY CALCITE CEMENT, DOLOMITE CEMENT, 20% MICRITE, 20%
SPAR, 10% DOLOMITE,

CAVINGS. SOME V.C. PHOSPHATE GRAINS.

LITHOLOGIC LOG
W-LE021 .

LEE CO. T43S, R21E, SEC 5

- 60.0- 70.0 DOLO-SILT, GREENISH GRAY, 12% POROSITY, INTERGRANULAR, LOW PERMEABILITY, POOR INDURATION, DOLOMITE CEMENT, MICRITE CEMENT, CLAY CEMENT, 35% MICRITE, 05% CLAY, 20% QUARTZ SAND, 04% PHOSPHATIC SAND, BENTHONIC FORAMINIFERA, PLANKTONIC FORAMINIFERA, MOLLUSKS,
MUCH SHELL INTERMIXED WITH SAMPLE.
- 70.0- 80.0 AS ABOVE,
- 80.0- 90.0 AS ABOVE,
- 90.0- 100.0 DOLO-SILT, GREENISH GRAY TO LIGHT OLIVE, 12% POROSITY, INTERGRANULAR, LOW PERMEABILITY, POOR INDURATION, DOLOMITE CEMENT, MICRITE CEMENT, CLAY CEMENT, 20% MICRITE, 10% CLAY, 05% QUARTZ SAND, 01% PHOSPHATIC SAND, MOLLUSKS, BENTHONIC FORAMINIFERA, OSTRACODS, CORAL,
- 100.0- 110.0 DOLO-SILT, GREENISH GRAY, 10% POROSITY, INTERGRANULAR, LOW PERMEABILITY, POOR INDURATION, MICRITE CEMENT, DOLOMITE CEMENT, CLAY CEMENT, 15% MICRITE, 15% CLAY, 10% QUARTZ SAND, 04% PHOSPHATIC SAND, MOLLUSKS, BENTHONIC FORAMINIFERA, PLANKTONIC FORAMINIFERA, OSTRACODS,
- 110.0- 120.0 AS ABOVE,
- 120.0- 130.0 DOLO-SILT, GREENISH GRAY, 10% POROSITY, INTERGRANULAR, LOW PERMEABILITY, POOR INDURATION, DOLOMITE CEMENT, MICRITE CEMENT, CLAY CEMENT, 10% MICRITE, 05% CLAY, 25% QUARTZ SAND, 10% SILT, BENTHONIC FORAMINIFERA, PLANKTONIC FORAMINIFERA, MOLLUSKS,
- 130.0- 140.0 AS ABOVE,
- 140.0- 150.0 AS ABOVE WITH SOME V. COARSE PHOS. AND SAND.
- 150.0- 160.0 AS ABOVE,
- 160.0- 170.0 SAND, GREENISH GRAY TO LIGHT GREENISH GRAY, 15% POROSITY, INTERGRANULAR, LOW PERMEABILITY, GRAIN SIZE: FINE, RANGE: VERY FINE TO COARSE, SUB-ANGULAR, ROUNDED, MEDIUM SPHERICITY, POOR INDURATION, CLAY CEMENT, DOLOMITE CEMENT, MICRITE CEMENT, 20% DOLOMITE, 05% CLAY, 15% MICRITE, 08% PHOSPHATIC SAND, MOLLUSKS, BENTHONIC FORAMINIFERA,
- 170.0- 180.0 DOLOMITE, VERY LIGHT ORANGE TO GREENISH GRAY, 12% POROSITY, INTERGRANULAR, 50-90% ALTERED, EUMEDRAL, GRAIN SIZE: VERY FINE, RANGE: VERY FINE TO MICROCRYSTALLINE, MODERATE INDURATION, DOLOMITE CEMENT, MICRITE CEMENT, 40% MICRITE, 06% QUARTZ SAND, 04% PHOSPHATIC SAND, MOLLUSKS,
MUCH CAVING

LITHOLOGIC LOG
W-LEG21 .

LEE CO. T43S, R21E, SEC 5

- 180.0- 190.0 SAND, YELLOWISH GRAY, 12% POROSITY, INTERGRANULAR, LOW PERMEABILITY, GRAIN SIZE: FINE, RANGE: VERY FINE TO COARSE, SUB-ANGULAR, ROUNDED, MEDIUM SPHERICITY, POOR INDURATION, MICRITE CEMENT, CLAY CEMENT, DOLOMITE CEMENT, 15% MICRITE, 25% DOLOMITE, 02% CLAY, 03% PHOSPHATIC SAND, MOLLUSKS,
- 190.0- 200.0 DOLO-SILT, YELLOWISH GRAY, 12% POROSITY, INTERGRANULAR, LOW PERMEABILITY, POOR INDURATION, DOLOMITE CEMENT, CLAY CEMENT, MICRITE CEMENT, 15% MICRITE, 02% CLAY, 02% PHOSPHATIC SAND, 35% QUARTZ SAND, MOLLUSKS,
- 200.0- 210.0 AS ABOVE,
- 210.0- 220.0 DOLO-SILT, VERY LIGHT ORANGE TO YELLOWISH GRAY, 12% POROSITY, INTERGRANULAR, LOW PERMEABILITY, POOR INDURATION, DOLOMITE CEMENT, CLAY CEMENT, MICRITE CEMENT, 12% MICRITE, 01% CLAY, 01% PHOSPHATIC SAND, 04% QUARTZ SAND, MOLLUSKS,
- 220.0- 230.0 SAND, YELLOWISH GRAY, 12% POROSITY, INTERGRANULAR, GRAIN SIZE: FINE, RANGE: VERY FINE TO COARSE, SUB-ANGULAR, ROUNDED, MEDIUM SPHERICITY, POOR INDURATION, DOLOMITE CEMENT, CLAY CEMENT, MICRITE CEMENT, 15% DOLOMITE, 05% MICRITE, 02% CLAY, 05% PHOSPHATIC SAND, MOLLUSKS,
- 230.0- 240.0 DOLOMITE, VERY LIGHT ORANGE TO YELLOWISH GRAY, 12% POROSITY, INTERGRANULAR, 50-90% ALTERED, EUHEDRAL, GRAIN SIZE: VERY FINE, RANGE: VERY FINE TO MICROCRYSTALLINE, MODERATE INDURATION, DOLOMITE CEMENT, MICRITE CEMENT, 25% MICRITE, 03% PHOSPHATIC SAND, 05% QUARTZ SAND, MOLLUSKS,
- 240.0- 260.0 NO SAMPLE,
- 260.0- 270.0 DOLOMITE, VERY LIGHT ORANGE, 12% POROSITY, INTERGRANULAR, 50-90% ALTERED, EUHEDRAL, GRAIN SIZE: VERY FINE, RANGE: VERY FINE TO MICROCRYSTALLINE, MODERATE INDURATION, DOLOMITE CEMENT, MICRITE CEMENT, 30% MICRITE, 02% PHOSPHATIC SAND, 15% QUARTZ SAND, MOLLUSKS,
- 270.0- 280.0 LIMESTONE, VERY LIGHT ORANGE, 13% POROSITY, INTERGRANULAR, GRAIN TYPE: MICRITE, CRYSTALS, BIOGENIC, GRAIN SIZE: MICROCRYSTALLINE, RANGE: MICROCRYSTALLINE TO CRYPTOCRYSTALLINE, MODERATE INDURATION, MICRITE CEMENT, DOLOMITE CEMENT, SPARRY CALCITE CEMENT, 35% DOLOMITE, 01% PHOSPHATIC SAND, 05% QUARTZ SAND, MOLLUSKS, CORAL,
- 280.0- 290.0 DOLOMITE, VERY LIGHT ORANGE TO GRAYISH BROWN, 12% POROSITY, INTERGRANULAR, 50-90% ALTERED, EUHEDRAL, GRAIN SIZE: VERY FINE, RANGE: VERY FINE TO MICROCRYSTALLINE, GOOD INDURATION, DOLOMITE CEMENT, MICRITE CEMENT, 30% MICRITE, 02% PHOSPHATIC SAND, 05% QUARTZ SAND, SUCROSIC, MOLLUSKS,
- 290.0- 300.0 AS ABOVE,

SOUTH FLORIDA WMD - LITHO LOG PRINTOUT

W-LE022

LEE CO. T43S R27E SEC 10DD 26 44 33 N 81 36 06 W
TOTAL DEPTH- 1200 FT. ELEV.- 19 FT. 240 SAMPLES- 0- 1200 FT.
COMPLETED- 81.11.17 DEPTH WORKED 1200 FT.

OTHER GEOPHYSICAL LOGS AVAILABLE -

GAMMA
NEUTRON
CALIPHER
ELECTRIC
TEMPERATURE

WELL NAME-

GREENS CITRUS GROVE EXPLORATION WELL. (REVERSE AIR - ALVIN WOSTER DR.)

REMARKS-

WORKED BY MIKE KNAPP, 11-17-81, QUAL. (GOOD), FULL SUITE LOGS AND WATER QUAL.

HYDROGEOLOGIC UNITS

0.0- 20.0 SURFICIAL AQUIFER
20.0- 90.0 UPPER HAWTHORN CONFINING ZONE
90.0- 168.0 SANDSTONE AQUIFER
168.0- 340.0 MUD-HAWTHORN CONFINING ZONE
340.0- 400.0 MID-HAWTHORN AQUIFER
400.0- 620.0 LOWER HAWTHORN CONFINING ZONE
620.0- 920.0 LOWER HAWTHORN TAMPA PROD. ZONE
920.0- 1200.0 SUWANNEE AQUIFER

STRATIGRAPHIC FORMATIONS -

0.0- 4.0 UNDIFFERENTIATED SAND AND CLAY
4.0- 20.0 MIAMI FORMATION
20.0- 620.0 HAWTHORN FORMATION
620.0- 915.0 TAMPA LIMESTONE *
915.0- 1200.0 SUWANNEE LIMESTONE

LITHOLOGIC LOG

W-LE022 . LEE CO. T43S, R27E, SEC 10DD

0.0- 4.0 NO SAMPLE,
4.0- 10.0 LIMESTONE, VERY LIGHT ORANGE TO GRAYISH ORANGE, 14%
POROSITY, INTERGRANULAR, GRAIN TYPE: MICRITE, BIOGENIC,
GRAIN SIZE: MICROCRYSTALLINE, RANGE: MICROCRYSTALLINE TO
CRYPTOCRYSTALLINE, MODERATE INDURATION, MICRITE CEMENT, 12%
QUARTZ SAND, CORAL, MOLLUSKS, ECHINOID,

* Note: this unit is included as part of the Hawthorn Formation in this report.

LITHOLOGIC LOG
W-LE022 .

LEE CO. T43S, R27E, SEC 1000

- 10.0- 20.0 LIMESTONE, VERY LIGHT ORANGE, 12% POROSITY, INTERGRANULAR, POSSIBLY HIGH PERMEABILITY, PIN POINT VUGS, GRAIN TYPE: MICRITE, CRYSTALS, BIOGENIC, GRAIN SIZE: MICROCRYSTALLINE, RANGE: VERY FINE TO MICROCRYSTALLINE, MODERATE INDURATION, MICRITE CEMENT, SPARRY CALCITE CEMENT, 04% QUARTZ SAND, MOLLUSKS, FOSSIL MOLOS,
- 20.0- 30.0 DOLO-SILT, YELLOWISH GRAY, 10% POROSITY, INTERGRANULAR, LOW PERMEABILITY, POOR INDURATION, DOLOMITE CEMENT, MICRITE CEMENT, CLAY CEMENT, 30% MICRITE, 10% CLAY, 07% QUARTZ SAND, 01% PHOSPHATIC SAND, CURAL, MOLLUSKS,
- SAMPLE IS A MIXTURE OF DOLO-SILT (75%) AND L/S (25%)
- 30.0- 40.0 DOLO-SILT, OLIVE GRAY TO GRAYISH OLIVE, 08% POROSITY, INTERGRANULAR, LOW PERMEABILITY, POOR INDURATION, DOLOMITE CEMENT, MICRITE CEMENT, CLAY CEMENT, 25% MICRITE, 20% CLAY, 01% PHOSPHATIC SAND, 05% QUARTZ SAND,
- 40.0- 50.0 AS ABOVE,
- 50.0- 60.0 DOLO-SILT, OLIVE GRAY TO GRAYISH OLIVE, 08% POROSITY, INTERGRANULAR, LOW PERMEABILITY, POOR INDURATION, DOLOMITE CEMENT, MICRITE CEMENT, CLAY CEMENT, 25% MICRITE, 25% CLAY, 05% PHOSPHATIC SAND, 10% QUARTZ SAND,
- 60.0- 70.0 DOLO-SILT, OLIVE GRAY TO GRAYISH OLIVE, 08% POROSITY, INTERGRANULAR, LOW PERMEABILITY, POOR INDURATION, DOLOMITE CEMENT, MICRITE CEMENT, CLAY CEMENT, 20% MICRITE, 25% CLAY, 02% PHOSPHATIC SAND, 05% QUARTZ SAND, PLANKTONIC FORAMINIFERA, MOLLUSKS,
- 70.0- 80.0 AS ABOVE,
- 80.0- 90.0 AS ABOVE,
- 90.0- 100.0 SAND, WHITE TO OLIVE GRAY, 12% POROSITY, INTERGRANULAR, GRAIN SIZE: MEDIUM, RANGE: VERY FINE TO COARSE, SUB-ANGULAR, ROUNDED, MEDIUM SPHERICITY, POOR INDURATION, MICRITE CEMENT, CLAY CEMENT, DOLOMITE CEMENT, 25% DOLOMITE, 10% MICRITE, 05% PHOSPHATIC SAND, 05% CLAY,
- 100.0- 110.0 SAND, WHITE TO OLIVE GRAY, 12% POROSITY, INTERGRANULAR, GRAIN SIZE: MEDIUM, RANGE: VERY FINE TO COARSE, SUB-ANGULAR, ROUNDED, MEDIUM SPHERICITY, POOR INDURATION, MICRITE CEMENT, CLAY CEMENT, DOLOMITE CEMENT, 10% DOLOMITE, 05% MICRITE, 02% CLAY, 02% PHOSPHATIC SAND,
- 110.0- 120.0 SAND, WHITE TO OLIVE GRAY, 19% POROSITY, INTERGRANULAR, GRAIN SIZE: MEDIUM, RANGE: VERY FINE TO COARSE, SUB-ANGULAR, ROUNDED, MEDIUM SPHERICITY, UNCONSOLIDATED, DOLOMITE CEMENT, MICRITE CEMENT, CLAY CEMENT, 05% DOLOMITE, 01% MICRITE, 01% CLAY, 01% PHOSPHATIC SAND,

LITHOLOGIC LOG
W-LE022 .

LEE CO. T43S, R27E, SEC 1000

- 120.0- 130.0 AS ABOVE,
- 130.0- 140.0 AS ABOVE,
- 140.0- 150.0 SANDSTONE, VERY LIGHT ORANGE, 12% POROSITY, INTERGRANULAR, GRAIN SIZE: MEDIUM, RANGE: VERY FINE TO COARSE, SUB-ANGULAR, ROUNDED, MEDIUM SPHERICITY, POOR INDURATION, MICRITE CEMENT, 30% MICRITE, 04% PHOSPHATIC SAND,
- 150.0- 160.0 LIMESTONE, VERY LIGHT ORANGE TO VERY LIGHT GRAY, 11% POROSITY, INTERGRANULAR, GRAIN TYPE: MICRITE, BIOGENIC, CRYSTALS, GRAIN SIZE: MICROCRYSTALLINE, RANGE: MICROCRYSTALLINE TO MEDIUM, GOOD INDURATION, MICRITE CEMENT, SPARKY CALCITE CEMENT, DOLOMITE CEMENT, 01% PHOSPHATIC SAND, 05% QUARTZ SAND, 25% DOLOMITE, MOLLUSKS, ECHINOID, CORAL,
- 160.0- 170.0 DOLOMITE, GRAYISH ORANGE, 13% POROSITY, INTERGRANULAR, MOLDIC, 50-90% ALTERED, EUBEDRAL, GRAIN SIZE: VERY FINE, RANGE: VERY FINE TO MICROCRYSTALLINE, GOOD INDURATION, DOLOMITE CEMENT, MICRITE CEMENT, 25% MICRITE, 01% QUARTZ SAND, MOLLUSKS, FOSSIL MOLDS,
- 170.0- 180.0 LIMESTONE, GRAYISH ORANGE TO VERY LIGHT GRAY, 12% POROSITY, INTERGRANULAR, MOLDIC, GRAIN TYPE: MICRITE, BIOGENIC, CRYSTALS, GRAIN SIZE: MICROCRYSTALLINE, RANGE: MICROCRYSTALLINE TO MEDIUM, GOOD INDURATION, MICRITE CEMENT, SPARKY CALCITE CEMENT, DOLOMITE CEMENT,
- 180.0- 188.0 LIMESTONE, VERY LIGHT ORANGE TO VERY LIGHT GRAY, 10% POROSITY, INTERGRANULAR, MOLDIC, GRAIN TYPE: MICRITE, BIOGENIC, CRYSTALS, GRAIN SIZE: MICROCRYSTALLINE, RANGE: MICROCRYSTALLINE TO MEDIUM, MODERATE INDURATION, MICRITE CEMENT, SPARKY CALCITE CEMENT, DOLOMITE CEMENT, 02% PHOSPHATIC SAND, 04% QUARTZ SAND, 40% DOLOMITE, MOLLUSKS, FOSSIL MOLDS, ECHINOID,
- 188.0- 190.0 DOLO-SILT, LIGHT GREENISH GRAY, 06% POROSITY, INTERGRANULAR, LOW PERMEABILITY, POOR INDURATION, DOLOMITE CEMENT, MICRITE CEMENT, CLAY CEMENT, 30% MICRITE, 03% PHOSPHATIC SAND, 15% QUARTZ SAND, 03% CLAY, MOLLUSKS,
- 190.0- 200.0 AS ABOVE,
- 200.0- 210.0 AS ABOVE,
- 210.0- 220.0 DOLO-SILT, LIGHT OLIVE GRAY TO LIGHT GREENISH GRAY, 10% POROSITY, INTERGRANULAR, LOW PERMEABILITY, POOR INDURATION, DOLOMITE CEMENT, MICRITE CEMENT, CLAY CEMENT, 30% MICRITE, 04% CLAY, 02% PHOSPHATIC SAND, 04% QUARTZ SAND, MOLLUSKS,
- 220.0- 230.0 DOLO-SILT, GREENISH GRAY, 10% POROSITY, INTERGRANULAR, LOW PERMEABILITY, POOR INDURATION, DOLOMITE CEMENT, MICRITE CEMENT, CLAY CEMENT, 20% MICRITE, 05% CLAY, 15% QUARTZ SAND, 05% SILT, MOLLUSKS,

LITHOLOGIC LOG

W-LE022 .

LEE CO. T43S, R27E, SEC 10DD

- 230.0- 240.0 AS ABOVE w/MORE PHOSPHORITE (3%)
- 240.0- 250.0 AS ABOVE,
- 250.0- 260.0 DOLU-SILT, LIGHT GREENISH GRAY, 12% POROSITY, INTERGRANULAR, LGW PERMEABILITY, POOR INDURATION, DOLomite CEMENT, MICRITE CEMENT, CLAY CEMENT, 20% MICRITE, 03% CLAY, 02% PHOSPHATIC SAND, 10% SILT, MOLLUSKS,
 SMALL QUANT. LF L/S FRAGS. IN SAMPLE
- 260.0- 270.0 DOLU-SILT, YELLOWISH GRAY, 10% POROSITY, INTERGRANULAR, LGW PERMEABILITY, POOR INDURATION, DOLomite CEMENT, MICRITE CEMENT, CLAY CEMENT, 30% MICRITE, 12% CLAY, 02% PHOSPHATIC SAND, 04% QUARTZ SAND, MOLLUSKS, FOSSIL MOLDS,
- 270.0- 280.0 AS ABOVE,
- 280.0- 290.0 DOLU-SILT, DARK GREENISH GRAY, 10% POROSITY, INTERGRANULAR, LGW PERMEABILITY, POOR INDURATION, DOLomite CEMENT, CLAY CEMENT, 10% CLAY, 14% PHOSPHATIC SAND, 04% QUARTZ SAND, MOLLUSKS,
- 290.0- 300.0 AS ABOVE,
- 300.0- 310.0 SAND, LIGHT GREENISH GRAY TO YELLOWISH GRAY, 14% POROSITY, INTERGRANULAR, GRAIN SIZE: FINE, RANGE: VERY FINE TO MEDIUM, SUB-ANGULAR, ROUNDED, MEDIUM SPHERICITY, POOR INDURATION, MICRITE CEMENT, DOLomite CEMENT, 20% PHOSPHATIC SAND, 15% MICRITE, 25% DOLomite, MOLLUSKS,
- 310.0- 320.0 DOLU-SILT, GRAYISH OLIVE TO LIGHT OLIVE, 12% POROSITY, INTERGRANULAR, LGW PERMEABILITY, POOR INDURATION, MICRITE CEMENT, DOLomite CEMENT, CLAY CEMENT, 03% CLAY, 20% PHOSPHATIC SAND, 20% QUARTZ SAND, 10% MICRITE, MOLLUSKS,
 WELL IND. L/S FRAGS. IN SAMPLE
- 320.0- 330.0 LIMESTONE, LIGHT GREENISH GRAY TO YELLOWISH GRAY, 12% POROSITY, INTERGRANULAR, LGW PERMEABILITY, GRAIN TYPE: MICRITE, GRAIN SIZE: VERY FINE, RANGE: VERY FINE TO MEDIUM, POOR INDURATION, MICRITE CEMENT, DOLomite CEMENT, CLAY CEMENT, 02% CLAY, 03% PHOSPHATIC SAND, 10% QUARTZ SAND, 25% DOLomite, MOLLUSKS,
- 330.0- 340.0 LIMESTONE, YELLOWISH GRAY TO YELLOWISH GRAY, 13% POROSITY, INTERGRANULAR, GRAIN TYPE: MICRITE, BIOGENIC, 12% ALLOCHEMICAL CONSTITUENTS, GRAIN SIZE: FINE, RANGE: VERY FINE TO COARSE, MODERATE INDURATION, MICRITE CEMENT, DOLomite CEMENT, SPARRY CALCITE CEMENT, 10% DOLomite, 02% PHOSPHATIC SAND, 03% QUARTZ SAND, MOLLUSKS, CORAL, ECHINOID,
- 340.0- 350.0 AS ABOVE,

LITHOLOGIC LOG
W-LE022 .

LEE CO. T43S, R27E, SEC 10DD

- 350.0- 360.0 LIMESTONE, WHITE TO VERY LIGHT ORANGE, 15% POROSITY, INTERGRANULAR, GRAIN TYPE: MICRITE, BIOGENIC, SKELETAL, 20% ALLOCHEMICAL CONSTITUENTS, GRAIN SIZE: VERY FINE, RANGE: VERY FINE TO COARSE, MODERATE INDURATION, MICRITE CEMENT, 03% PHOSPHATIC SAND, 02% QUARTZ SAND, CHALKY, MOLLUSKS, CORAL, ECHINOID, CRUSTACEA,
- 360.0- 370.0 AS ABOVE,
- 370.0- 380.0 AS ABOVE,
- 380.0- 390.0 LIMESTONE, WHITE, 14% POROSITY, INTERGRANULAR, GRAIN TYPE: MICRITE, BIOGENIC, 20% ALLOCHEMICAL CONSTITUENTS, GRAIN SIZE: VERY FINE, RANGE: VERY FINE TO COARSE, MODERATE INDURATION, MICRITE CEMENT, 04% PHOSPHATIC SAND, CHALKY, MOLLUSKS,
- 390.0- 400.0 AS ABOVE,
- 400.0- 410.0 AS ABOVE WITH (1%) DOLO-SILT
- 410.0- 420.0 DOLOMITE, YELLOWISH GRAY, 12% POROSITY, INTERGRANULAR, 50-90% ALTERED, EUBEDRAL, GRAIN SIZE: VERY FINE, RANGE: VERY FINE TO MICROCRYSTALLINE, MODERATE INDURATION, DOLOMITE CEMENT, 40% MICRITE, 10% PHOSPHATIC SAND, 08% QUARTZ SAND, MOLLUSKS,
- 420.0- 430.0 AS ABOVE,
- 430.0- 440.0 DOLOMITE, YELLOWISH GRAY TO YELLOWISH GRAY, 12% POROSITY, INTERGRANULAR, 50-90% ALTERED, EUBEDRAL, GRAIN SIZE: VERY FINE, RANGE: VERY FINE TO MICROCRYSTALLINE, MODERATE INDURATION, DOLOMITE CEMENT, MICRITE CEMENT, SPARKY CALCITE CEMENT, 35% MICRITE, 07% PHOSPHATIC SAND, 05% QUARTZ SAND, MOLLUSKS, BENTHONIC FORAMINIFERA,
- 440.0- 450.0 DOLO-SILT, LIGHT OLIVE GRAY TO YELLOWISH GRAY, 10% POROSITY, INTERGRANULAR, LOW PERMEABILITY, POOR INDURATION, DOLOMITE CEMENT, MICRITE CEMENT, CLAY CEMENT, 03% CLAY, 15% PHOSPHATIC SAND, 02% QUARTZ SAND, 15% MICRITE, MOLLUSKS, BENTHONIC FORAMINIFERA,
- 450.0- 460.0 AS ABOVE,
- 460.0- 470.0 DOLOMITE, YELLOWISH GRAY, 12% POROSITY, INTERGRANULAR, 50-90% ALTERED, EUBEDRAL, GRAIN SIZE: VERY FINE, RANGE: VERY FINE TO MICROCRYSTALLINE, MODERATE INDURATION, DOLOMITE CEMENT, MICRITE CEMENT, CLAY CEMENT, 01% CLAY, 35% MICRITE, 03% PHOSPHATIC SAND, 02% QUARTZ SAND, MOLLUSKS, ECHINOID,
- 470.0- 480.0 AS ABOVE,

LITHOLOGIC LOG
W-LE022 .

LEE CO. T43S, R27E, SEC 100D

- 480.0- 490.0 LIMESTONE, VERY LIGHT ORANGE TO WHITE, 13% POROSITY, INTERGRANULAR, GRAIN TYPE: MICRITE, GRAIN SIZE: VERY FINE, RANGE: VERY FINE TO MICROCRYSTALLINE, POOR INDURATION, MICRITE CEMENT, DOLOMITE CEMENT, 10% DOLOMITE, 01% QUARTZ SAND, 01% PHOSPHATIC SAND,
- 490.0- 500.0 LIMESTONE, VERY LIGHT ORANGE TO WHITE, 13% POROSITY, INTERGRANULAR, GRAIN TYPE: MICRITE, BIOGENIC, 05% ALLOCHEMICAL CONSTITUENTS, GRAIN SIZE: VERY FINE, RANGE: MICROCRYSTALLINE TO MEDIUM, MODERATE INDURATION, MICRITE CEMENT, DOLOMITE CEMENT, 10% DOLOMITE, MOLLUSKS, ECHINOID, BRYOZOA,
- 500.0- 510.0 DOLOMITE, GRAYISH ORANGE, 12% POROSITY, INTERGRANULAR, 50-90% ALTERED, EUHEDRAL, GRAIN SIZE: VERY FINE, RANGE: VERY FINE TO MICROCRYSTALLINE, MODERATE INDURATION, DOLOMITE CEMENT, MICRITE CEMENT, 10% MICRITE, 03% PHOSPHATIC SAND, SUCROSIC, BRYOZOA, MOLLUSKS,
- 510.0- 520.0 AS ABOVE,
- 520.0- 530.0 LIMESTONE, WHITE TO VERY LIGHT ORANGE, 12% POROSITY, INTERGRANULAR, GRAIN TYPE: MICRITE, GRAIN SIZE: VERY FINE, RANGE: VERY FINE TO MICROCRYSTALLINE, POOR INDURATION, MICRITE CEMENT, 02% QUARTZ SAND, 01% PHOSPHATIC SAND,
- 530.0- 540.0 AS ABOVE,
- 540.0- 550.0 DOLOMITE, VERY LIGHT ORANGE TO YELLOWISH GRAY, 11% POROSITY, INTERGRANULAR, 50-90% ALTERED, EUHEDRAL, GRAIN SIZE: VERY FINE, RANGE: VERY FINE TO MICROCRYSTALLINE, MODERATE INDURATION, DOLOMITE CEMENT, MICRITE CEMENT, SPARRY CALCITE CEMENT, 35% MICRITE, 02% PHOSPHATIC SAND, 01% QUARTZ SAND, MOLLUSKS,
- 550.0- 560.0 LIMESTONE, WHITE TO VERY LIGHT ORANGE, 12% POROSITY, INTERGRANULAR, GRAIN TYPE: MICRITE, GRAIN SIZE: VERY FINE, RANGE: VERY FINE TO MICROCRYSTALLINE, POOR INDURATION, MICRITE CEMENT, 10% PHOSPHATIC SAND, 05% QUARTZ SAND,
- 560.0- 570.0 AS ABOVE,
- 570.0- 580.0 LIMESTONE, VERY LIGHT ORANGE, 12% POROSITY, INTERGRANULAR, GRAIN TYPE: MICRITE, BIOGENIC, 10% ALLOCHEMICAL CONSTITUENTS, GRAIN SIZE: VERY FINE, RANGE: VERY FINE TO MEDIUM, MODERATE INDURATION, DOLOMITE CEMENT, MICRITE CEMENT, 25% DOLOMITE, 06% PHOSPHATIC SAND, 10% QUARTZ SAND, MOLLUSKS,
- 580.0- 590.0 LIMESTONE, VERY LIGHT ORANGE TO WHITE, 13% POROSITY, INTERGRANULAR, GRAIN TYPE: MICRITE, BIOGENIC, 10% ALLOCHEMICAL CONSTITUENTS, GRAIN SIZE: VERY FINE, RANGE: VERY FINE TO MEDIUM, MODERATE INDURATION, MICRITE CEMENT, 02% PHOSPHATIC SAND, 01% QUARTZ SAND, MOLLUSKS,

LITHOLOGIC LOG

W-LE022 .

LEE CO. T43S, R27E, SEC 1000

- 590.0- 600.0 AS ABOVE,
- 600.0- 610.0 AS ABOVE,
- 610.0- 620.0 AS ABOVE WITH PHOSPHATIC DOLO-SILT (2%)
- 620.0- 630.0 AS ABOVE,
- 630.0- 640.0 LIMESTONE, VERY LIGHT ORANGE TO WHITE, 12% POROSITY, INTERGRANULAR, GRAIN TYPE: MICRITE, GRAIN SIZE: VERY FINE, RANGE: VERY FINE TO MICROCRYSTALLINE, POOR INDURATION, MICRITE CEMENT, DOLOMITE CEMENT, 05% DOLOMITE, 01% PHOSPHATIC SAND, 01% QUARTZ SAND,
- 640.0- 650.0 LIMESTONE, VERY LIGHT ORANGE, 12% POROSITY, INTERGRANULAR, GRAIN TYPE: MICRITE, BIOGENIC, 10% ALLOCHEMICAL CONSTITUENTS, GRAIN SIZE: VERY FINE, RANGE: VERY FINE TO MEDIUM, MODERATE INDURATION, MICRITE CEMENT, DOLOMITE CEMENT, 15% DOLOMITE, MOLLUSKS, BENTHONIC FORAMINIFERA,
- 650.0- 660.0 AS ABOVE,
- 660.0- 670.0 AS ABOVE,
- 670.0- 680.0 AS ABOVE,
- 680.0- 690.0 LIMESTONE, VERY LIGHT ORANGE, 12% POROSITY, INTERGRANULAR, GRAIN TYPE: MICRITE, BIOGENIC, CRYSTALS, 05% ALLOCHEMICAL CONSTITUENTS, GRAIN SIZE: MICROCRYSTALLINE, RANGE: MICROCRYSTALLINE TO MEDIUM, GOOD INDURATION, MICRITE CEMENT, DOLOMITE CEMENT, SPARRY CALCITE CEMENT, 20% DOLOMITE, 10% PHOSPHATIC SAND, 10% QUARTZ SAND, MOLLUSKS, BENTHONIC FORAMINIFERA,
- 690.0- 700.0 AS ABOVE,
- 700.0- 710.0 AS ABOVE,
- 710.0- 720.0 LIMESTONE, VERY LIGHT ORANGE TO YELLOWISH GRAY, 15% POROSITY, INTERGRANULAR, MOLDIC, GRAIN TYPE: MICRITE, BIOGENIC, SKELETAL, 30% ALLOCHEMICAL CONSTITUENTS, GRAIN SIZE: VERY FINE, RANGE: VERY FINE TO COARSE, GOOD INDURATION, MICRITE CEMENT, SPARRY CALCITE CEMENT, 03% PHOSPHATIC SAND, 10% QUARTZ SAND, MOLLUSKS, BENTHONIC FORAMINIFERA, BRYOZOA, ECHINOID, CRUSTACEA,
- SORITES
- 720.0- 730.0 LIMESTONE, VERY LIGHT ORANGE TO WHITE, 14% POROSITY, INTERGRANULAR, MOLDIC, GRAIN TYPE: MICRITE, BIOGENIC, 20% ALLOCHEMICAL CONSTITUENTS, GRAIN SIZE: VERY FINE, RANGE: VERY FINE TO COARSE, GOOD INDURATION, MICRITE CEMENT, 10% PHOSPHATIC SAND, 25% QUARTZ SAND, MOLLUSKS, FOSSIL MOLDS, BENTHONIC FORAMINIFERA,

LITHOLOGIC LOG

W-LE022 .

LEE CO. T43S, R27E, SEC 10DD

- 730.0- 765.0 AS ABOVE,
- 765.0- 740.0 AS ABOVE WITH LESS PHOS. (5%)
- 740.0- 745.0 AS ABOVE,
- 745.0- 750.0 LIMESTONE, WHITE TO GRAYISH ORANGE, 12% POROSITY, INTERGRANULAR, GRAIN TYPE: MICRITE, BIOGENIC, 20% ALLOCHEMICAL CONSTITUENTS, GRAIN SIZE: VERY FINE, RANGE: VERY FINE TO COARSE, GOOD INDURATION, MICRITE CEMENT, DOLOMITE CEMENT, SPARKY CALCITE CEMENT, 20% DOLOMITE, 02% PHOSPHATIC SAND, 02% QUARTZ SAND, MOLLUSKS, BRYOZOA, CRUSTACEA, BENTHONIC FORAMINIFERA,
- 750.0- 760.0 AS ABOVE,
- 760.0- 770.0 DOLOMITE, VERY LIGHT ORANGE, 11% POROSITY, INTERGRANULAR, MOLDIC, 50-90% ALTERED, EUHEDRAL, GRAIN SIZE: VERY FINE, RANGE: VERY FINE TO MICROCRYSTALLINE, GOOD INDURATION, DOLOMITE CEMENT, MICRITE CEMENT, SPARKY CALCITE CEMENT, 25% MICRITE, 02% PHOSPHATIC SAND, 02% QUARTZ SAND, MOLLUSKS, FOSSIL MOLDS,
- 770.0- 780.0 LIMESTONE, WHITE TO VERY LIGHT ORANGE, 11% POROSITY, INTERGRANULAR, MOLDIC, GRAIN TYPE: MICRITE, BIOGENIC, SKELETAL, 30% ALLOCHEMICAL CONSTITUENTS, GRAIN SIZE: VERY FINE, RANGE: VERY FINE TO COARSE, GOOD INDURATION, MICRITE CEMENT, DOLOMITE CEMENT, SPARKY CALCITE CEMENT, 10% DOLOMITE, 01% PHOSPHATIC SAND, 04% QUARTZ SAND, MOLLUSKS, BENTHONIC FORAMINIFERA, BRYOZOA, CRUSTACEA, CORAL,
- SORITES
- 780.0- 790.0 AS ABOVE,
- 790.0- 795.0 AS ABOVE,
- 795.0- 800.0 DOLOMITE, VERY LIGHT ORANGE, 10% POROSITY, INTERGRANULAR, MOLDIC, 50-90% ALTERED, EUHEDRAL, GRAIN SIZE: VERY FINE, RANGE: VERY FINE TO MICROCRYSTALLINE, GOOD INDURATION, DOLOMITE CEMENT, MICRITE CEMENT, SPARKY CALCITE CEMENT, 40% MICRITE, 04% PHOSPHATIC SAND, 04% QUARTZ SAND, FOSSIL MOLDS,
- 800.0- 805.0 SANDSTONE, WHITE TO LIGHT GRAY, 15% POROSITY, INTERGRANULAR, GRAIN SIZE: FINE, RANGE: VERY FINE TO MEDIUM, SUB-ANGULAR, ROUNDED, MEDIUM SPHERICITY, MODERATE INDURATION, MICRITE CEMENT, DOLOMITE CEMENT, 20% MICRITE, 20% DOLOMITE, 10% PHOSPHATIC SAND, BENTHONIC FORAMINIFERA, MOLLUSKS,

SORITES

LITHOLOGIC LOG
W-LE022 .

LEE CO. T43S, R27E, SEC 10DD

- 805.0- 817.0 DOLOMITE, GRAYISH BROWN, 10% POROSITY, INTERGRANULAR, INTERCRYSTALLINE, MOLDIC, 50-90% ALTERED, EUBEDRAL, GRAIN SIZE: VERY FINE, RANGE: VERY FINE TO MICROCRYSTALLINE, GOOD INDURATION, DOLOMITE CEMENT, MICRITE CEMENT, 05% MICRITE, 08% PHOSPHATIC SAND, 30% QUARTZ SAND, HIGH RECRYSTALLIZATION, FOSSIL MOLDS,
- 817.0- 820.0 AS ABOVE,
- 820.0- 825.0 AS ABOVE,
- 825.0- 830.0 DOLOMITE, GRAYISH BROWN, 10% POROSITY, INTERGRANULAR, INTERCRYSTALLINE, MOLDIC, 50-90% ALTERED, EUBEDRAL, GRAIN SIZE: VERY FINE, RANGE: VERY FINE TO MICROCRYSTALLINE, GOOD INDURATION, DOLOMITE CEMENT, MICRITE CEMENT, 04% PHOSPHATIC SAND, 20% QUARTZ SAND, 05% MICRITE, HIGH RECRYSTALLIZATION, FOSSIL MOLDS,
- 830.0- 835.0 DOLOMITE, GRAYISH BROWN TO VERY LIGHT ORANGE, 10% POROSITY, INTERGRANULAR, INTERCRYSTALLINE, MOLDIC, 50-90% ALTERED, EUBEDRAL, GRAIN SIZE: VERY FINE, RANGE: VERY FINE TO MICROCRYSTALLINE, GOOD INDURATION, DOLOMITE CEMENT, MICRITE CEMENT, 02% PHOSPHATIC SAND, 25% QUARTZ SAND, 05% MICRITE, HIGH RECRYSTALLIZATION, FOSSIL MOLDS,
- 835.0- 838.0 LIMESTONE, WHITE TO VERY LIGHT ORANGE, 14% POROSITY, INTERGRANULAR, GRAIN TYPE: MICRITE, PELLET, SKELETAL, 50% ALLOCHEMICAL CONSTITUENTS, GRAIN SIZE: MEDIUM, RANGE: COARSE TO MICROCRYSTALLINE, GOOD INDURATION, MICRITE CEMENT, 01% PHOSPHATIC SAND, 02% QUARTZ SAND, BENTHONIC FORAMINIFERA, MOLLUSKS, ECHINOID, CORAL, BRYOZOA,
- 838.0- 840.0 AS ABOVE,
- 840.0- 850.0 LIMESTONE, WHITE TO VERY LIGHT ORANGE, 14% POROSITY, INTERGRANULAR, GRAIN TYPE: MICRITE, BIOGENIC, SKELETAL, 60% ALLOCHEMICAL CONSTITUENTS, GRAIN SIZE: MEDIUM, RANGE: COARSE TO MICROCRYSTALLINE, GOOD INDURATION, MICRITE CEMENT, 04% PHOSPHATIC SAND, 02% QUARTZ SAND, BENTHONIC FORAMINIFERA, MOLLUSKS, ECHINOID, CORAL, BRYOZOA,
- ABUNDANT SPORITES
- 850.0- 860.0 LIMESTONE, WHITE TO VERY LIGHT ORANGE, 14% POROSITY, INTERGRANULAR, GRAIN TYPE: MICRITE, BIOGENIC, SKELETAL, 40% ALLOCHEMICAL CONSTITUENTS, GRAIN SIZE: FINE, RANGE: MICROCRYSTALLINE TO COARSE, GOOD INDURATION, MICRITE CEMENT, 08% PHOSPHATIC SAND, 10% QUARTZ SAND, BENTHONIC FORAMINIFERA, MOLLUSKS, ECHINOID,

LITHOLOGIC LOG
W-LE022 .

LEE CO. T43S, R27E, SEC 10DD

- 860.0- 865.0 DOLOMITE, LIGHT GRAY TO MODERATE LIGHT GRAY, 12% POROSITY, INTERGRANULAR, 50-90% ALTERED, EUBEDRAL, GRAIN SIZE: VERY FINE, RANGE: VERY FINE TO MICROCRYSTALLINE, GOOD INDURATION, DOLOMITE CEMENT, MICRITE CEMENT, 30% MICRITE, 20% PHOSPHATIC SAND, 20% QUARTZ SAND, BENTHONIC FORAMINIFERA, MOLLUSKS,
- 865.0- 875.0 AS ABOVE,
- 875.0- 880.0 AS ABOVE,
- 880.0- 885.0 AS ABOVE,
- 885.0- 890.0 AS ABOVE,
- 890.0- 900.0 DOLOMITE, VERY LIGHT ORANGE TO LIGHT GRAY, 16% POROSITY, INTERGRANULAR, MOLDIC, 50-90% ALTERED, EUBEDRAL, GRAIN SIZE: VERY FINE, RANGE: VERY FINE TO MICROCRYSTALLINE, GOOD INDURATION, DOLOMITE CEMENT, MICRITE CEMENT, 40% MICRITE, 15% PHOSPHATIC SAND, 10% QUARTZ SAND, BENTHONIC FORAMINIFERA, MOLLUSKS, FOSSIL MOLDS,
- 900.0- 910.0 AS ABOVE,
- 910.0- 915.0 DOLOMITE, DARK GRAY, 10% POROSITY, INTERGRANULAR, INTERCRYSTALLINE, MOLDIC, 50-90% ALTERED, EUBEDRAL, GRAIN SIZE: VERY FINE, RANGE: VERY FINE TO MICROCRYSTALLINE, GOOD INDURATION, DOLOMITE CEMENT, MICRITE CEMENT, 05% MICRITE, 10% PHOSPHATIC SAND, 05% QUARTZ SAND, HIGH RECRYSTALLIZATION, FOSSIL MOLDS,
- 915.0- 920.0 DOLOMITE, GRAYISH BROWN, 10% POROSITY, INTERGRANULAR, 50-90% ALTERED, EUBEDRAL, GRAIN SIZE: VERY FINE, RANGE: VERY FINE TO MICROCRYSTALLINE, GOOD INDURATION, DOLOMITE CEMENT, MICRITE CEMENT, 20% MICRITE, 01% PHOSPHATIC SAND, 15% QUARTZ SAND, MOLLUSKS,
- 920.0- 930.0 AS ABOVE,
- 930.0- 935.0 AS ABOVE,
- 935.0- 940.0 DOLOMITE, GRAYISH ORANGE, 15% POROSITY, INTERGRANULAR, 50-90% ALTERED, EUBEDRAL, GRAIN SIZE: VERY FINE, RANGE: VERY FINE TO MICROCRYSTALLINE, GOOD INDURATION, DOLOMITE CEMENT, MICRITE CEMENT, 10% MICRITE, 35% QUARTZ SAND, MOLLUSKS,
- 940.0- 945.0 AS ABOVE,
- 945.0- 950.0 LIMESTONE, VERY LIGHT ORANGE TO WHITE, 12% POROSITY, INTERGRANULAR, MOLDIC, GRAIN TYPE: MICRITE, CRYSTALS, BILGENTIC, GRAIN SIZE: MICROCRYSTALLINE, RANGE: MICROCRYSTALLINE TO VERY FINE, GOOD INDURATION, DOLOMITE CEMENT, SPARKY CALCITE CEMENT, MICRITE CEMENT, 20% DOLOMITE, 20% QUARTZ SAND, MOLLUSKS, FOSSIL MOLDS, ECHINOID,

LITHOLOGIC LOG
W-LE022 .

LEE CO. T43S, R27E, SEC 10DD

- 950.0- 955.0 AS ABOVE,
- 955.0- 960.0 AS ABOVE,
- 960.0- 970.0 LIMESTONE, WHITE, 11% POROSITY, INTERGRANULAR, GRAIN TYPE: MICRITE, CRYSTALS, BIOGENIC, GRAIN SIZE: MICROCRYSTALLINE, RANGE: MICROCRYSTALLINE TO VERY FINE, MODERATE INDURATION, MICRITE CEMENT, SPARRY CALCITE CEMENT, 05% QUARTZ SAND, MOLLUSKS,
- 970.0- 980.0 AS ABOVE,
- 980.0- 987.0 SAND, WHITE TO VERY LIGHT ORANGE, 30% POROSITY, INTERGRANULAR, GRAIN SIZE: FINE, RANGE: VERY FINE TO MEDIUM, SUB-ANGULAR, ROUNDED, MEDIUM SPHERICITY, UNCONSOLIDATED, 02% PHOSPHATIC SAND,
- 987.0- 1000.0 LIMESTONE, VERY LIGHT ORANGE TO GRAYISH BROWN, 12% POROSITY, INTERGRANULAR, INTERCRYSTALLINE, MOLDIC, GRAIN TYPE: MICRITE, CRYSTALS, GRAIN SIZE: MICROCRYSTALLINE, RANGE: MICROCRYSTALLINE TO FINE, GOOD INDURATION, MICRITE CEMENT, DOLomite CEMENT, SPARRY CALCITE CEMENT, 30% DOLomite, 01% PHOSPHATIC SAND, 03% QUARTZ SAND, MOLLUSKS, FOSSIL MOLDS,
- 1000.0- 1010.0 LIMESTONE, WHITE, 15% POROSITY, INTERGRANULAR, GRAIN TYPE: MICRITE, BIOGENIC, SKELETAL, 45% ALLOCHEMICAL CONSTITUENTS, GRAIN SIZE: VERY FINE, RANGE: MICROCRYSTALLINE TO MEDIUM, GOOD INDURATION, MICRITE CEMENT, 04% QUARTZ SAND, BENTHONIC FORAMINIFERA, MOLLUSKS, BRYDZOA, ECHINOID,
- 1010.0- 1015.0 LIMESTONE, WHITE, 15% POROSITY, INTERGRANULAR, GRAIN TYPE: MICRITE, CRYSTALS, GRAIN SIZE: MICROCRYSTALLINE, RANGE: MICROCRYSTALLINE TO FINE, GOOD INDURATION, MICRITE CEMENT, SPARRY CALCITE CEMENT, 40% QUARTZ SAND, 01% PHOSPHATIC SAND, MOLLUSKS,
- 1015.0- 1020.0 AS ABOVE,
- 1020.0- 1025.0 SAND, WHITE, 30% POROSITY, INTERGRANULAR, GRAIN SIZE: FINE, RANGE: VERY FINE TO MEDIUM, SUB-ANGULAR, ROUNDED, MEDIUM SPHERICITY, UNCONSOLIDATED, 01% PHOSPHATIC SAND,
- 1025.0- 1030.0 AS ABOVE,
- 1030.0- 1035.0 LIMESTONE, VERY LIGHT ORANGE TO WHITE, 15% POROSITY, INTERGRANULAR, GRAIN TYPE: MICRITE, CRYSTALS, GRAIN SIZE: MICROCRYSTALLINE, RANGE: MICROCRYSTALLINE TO FINE, GOOD INDURATION, MICRITE CEMENT, SPARRY CALCITE CEMENT, DOLomite CEMENT, 15% DOLomite, 25% QUARTZ SAND, 02% PHOSPHATIC SAND, MOLLUSKS,

LITHOLOGIC LOG
W-LE022 .

LEE CO. T43S, R27E, SEC 10DD

- 1035.0- 1040.0 LIMESTONE, VERY LIGHT ORANGE, 15% POROSITY, INTERGRANULAR, GRAIN TYPE: MICRITE, CRYSTALS, BIOGENIC, 25% ALLOCHEMICAL CONSTITUENTS, GRAIN SIZE: MICROCRYSTALLINE, RANGE: MICROCRYSTALLINE TO MEDIUM, GOOD INDURATION, MICRITE CEMENT, SPARRY CALCITE CEMENT, DOLOMITE CEMENT, 20% DOLOMITE, 25% QUARTZ SAND, BENTHONIC FORAMINIFERA, MOLLUSKS, ECHINOID, ROTALLIA SP.
- 1040.0- 1045.0 AS ABOVE WITH MUCH SAND LOOSE IN SAMPLE.
- 1045.0- 1050.0 AS ABOVE,
- 1050.0- 1055.0 AS ABOVE,
- 1055.0- 1060.0 SANDSTONE, VERY LIGHT ORANGE TO WHITE, 16% POROSITY, INTERGRANULAR, GRAIN SIZE: FINE, RANGE: VERY FINE TO MEDIUM, SUB-ANGULAR, ROUNDED, MEDIUM SPHERICITY, GOOD INDURATION, MICRITE CEMENT, SPARRY CALCITE CEMENT, DOLOMITE CEMENT, 20% DOLOMITE, 20% MICRITE, 01% PHOSPHATIC SAND, MOLLUSKS,
- 1060.0- 1065.0 AS ABOVE,
- 1065.0- 1070.0 LIMESTONE, VERY LIGHT ORANGE, 15% POROSITY, INTERGRANULAR, GRAIN TYPE: BIOGENIC, MICRITE, CRYSTALS, 10% ALLOCHEMICAL CONSTITUENTS, GRAIN SIZE: MICROCRYSTALLINE, RANGE: MICROCRYSTALLINE TO MEDIUM, GOOD INDURATION, MICRITE CEMENT, SPARRY CALCITE CEMENT, DOLOMITE CEMENT, 25% DOLOMITE, 30% QUARTZ SAND, MOLLUSKS, BENTHONIC FORAMINIFERA,
- 1070.0- 1075.0 AS ABOVE,
- 1075.0- 1080.0 AS ABOVE WITH MUCH CAVING
- 1080.0- 1085.0 SAND, WHITE TO VERY LIGHT ORANGE, 30% POROSITY, INTERGRANULAR, GRAIN SIZE: MEDIUM, RANGE: VERY FINE TO COARSE, SUB-ANGULAR, ROUNDED, MEDIUM SPHERICITY, UNCONSOLIDATED, 03% PHOSPHATIC SAND, COULD BE CAVINGS FROM 1025.
- 1085.0- 1090.0 AS ABOVE,
- 1090.0- 1095.0 LIMESTONE, VERY LIGHT ORANGE, 12% POROSITY, INTERGRANULAR, GRAIN TYPE: MICRITE, BIOGENIC, SKELETAL, 35% ALLOCHEMICAL CONSTITUENTS, GRAIN SIZE: MICROCRYSTALLINE, RANGE: MICROCRYSTALLINE TO MEDIUM, GOOD INDURATION, MICRITE CEMENT, 25% QUARTZ SAND, MOLLUSKS, BENTHONIC FORAMINIFERA, ECHINOID,
- 1095.0- 1100.0 AS ABOVE,
- 1100.0- 1105.0 AS ABOVE,

LITHOLOGIC LOG

M-LE022 .

LEE CO. T43S, R27E, SEC 10DD

- 1105.0- 1110.0 SANDSTONE, VERY LIGHT ORANGE TO WHITE, 14% POROSITY, INTERGRANULAR, GRAIN SIZE: MEDIUM, RANGE: VERY FINE TO COARSE, SUB-ANGULAR, ROUNDED, MEDIUM SPHERICITY, GOOD INDURATION, MICRITE CEMENT, DOLOMITE CEMENT, SPARRY CALCITE CEMENT, 15% DOLOMITE, 25% MICRITE, MOLLUSKS,
- 1110.0- 1115.0 LIMESTONE, VERY LIGHT ORANGE, 12% POROSITY, INTERGRANULAR, GRAIN TYPE: MICRITE, BIOGENIC, CRYSTALS, 40% ALLOCHEMICAL CONSTITUENTS, GRAIN SIZE: MICROCRYSTALLINE, RANGE: MICROCRYSTALLINE TO COARSE, GOOD INDURATION, MICRITE CEMENT, DOLOMITE CEMENT, SPARRY CALCITE CEMENT, 20% DOLOMITE, 25% QUARTZ SAND, MOLLUSKS, CORAL, BENTHONIC FORAMINIFERA,
- 1115.0- 1120.0 LIMESTONE, VERY LIGHT ORANGE, 12% POROSITY, INTERGRANULAR, GRAIN TYPE: MICRITE, BIOGENIC, SKELETAL, 55% ALLOCHEMICAL CONSTITUENTS, GRAIN SIZE: FINE, RANGE: MICROCRYSTALLINE TO COARSE, GOOD INDURATION, MICRITE CEMENT, 03% QUARTZ SAND, BENTHONIC FORAMINIFERA, MOLLUSKS, ECHINOID, BRYOZOA,
- 1120.0- 1130.0 CALCARENITE, VERY LIGHT ORANGE, 14% POROSITY, INTERGRANULAR, GOOD INDURATION, MICRITE CEMENT, BENTHONIC FORAMINIFERA, MOLLUSKS, ECHINOID, BRYOZOA, CORAL,
- 1130.0- 1135.0 AS ABOVE GOOD SUWANNEE LITHO.
- 1135.0- 1140.0 LIMESTONE, VERY LIGHT ORANGE, 13% POROSITY, INTERGRANULAR, GRAIN TYPE: MICRITE, BIOGENIC, SKELETAL, 65% ALLOCHEMICAL CONSTITUENTS, GRAIN SIZE: FINE, RANGE: MICROCRYSTALLINE TO COARSE, GOOD INDURATION, MICRITE CEMENT, DOLOMITE CEMENT, 15% DOLOMITE, 02% QUARTZ SAND, MOLLUSKS, ECHINOID, BENTHONIC FORAMINIFERA, MILIOLIDS, BRYOZOA,
- 1140.0- 1150.0 AS ABOVE,
- 1150.0- 1155.0 CALCARENITE, VERY LIGHT ORANGE, 16% POROSITY, INTERGRANULAR, GOOD INDURATION, MICRITE CEMENT, DOLOMITE CEMENT, 10% DOLOMITE, MOLLUSKS, ECHINOID, BENTHONIC FORAMINIFERA, MILIOLIDS, BRYOZOA,
- 1155.0- 1160.0 AS ABOVE,
- 1160.0- 1170.0 AS ABOVE,
- 1170.0- 1175.0 AS ABOVE,
- 1175.0- 1180.0 CALCARENITE, VERY LIGHT ORANGE, 17% POROSITY, INTERGRANULAR, GOOD INDURATION, MICRITE CEMENT, DOLOMITE CEMENT, SPARRY CALCITE CEMENT, 10% DOLOMITE, BENTHONIC FORAMINIFERA, MOLLUSKS, ECHINOID, BRYOZOA, MILIOLIDS,

LITHOLOGIC LOG

W-LE022 .

LEE CO. T43S, R27E, SEC 100D

1180.0- 1185.0 LIMESTONE, VERY LIGHT GRANGE TO WHITE, 18% POROSITY, INTERGRANULAR, GRAIN TYPE: MICRITE, BIOGENIC, SKELETAL, 60% ALLOCHEMICAL CONSTITUENTS, GRAIN SIZE: MEDIUM, RANGE: MICROCRYSTALLINE TO COARSE, GOOD INDURATION, MICRITE CEMENT, SPARRY CALCITE CEMENT, BENTHONIC FORAMINIFERA, MOLLUSKS, CRUSTACEA, BRYOZOA, MILIOLIDS,

APPEARS REWORKED, THEN RECRYSTALLIZED

1185.0- 1190.0 AS ABOVE,

1190.0- 1195.0 AS ABOVE,

1195.0- 1200.0 DOLOMITE, GRAYISH GRANGE, 10% POROSITY, INTERGRANULAR, INTERCRYSTALLINE, LOW PERMEABILITY, 50-90% ALTERED, EUHEDRAL, GRAIN SIZE: VERY FINE, RANGE: VERY FINE TO MICROCRYSTALLINE, GOOD INDURATION, DOLOMITE CEMENT, MICRITE CEMENT, 15% MICRITE, HIGH RECRYSTALLIZATION, FOSSIL MOLDS,

SOUTH FLORIDA WMD - LITHO LOG PRINTOUT

W-LE023

LEE CO. T45S R26E SEC 34B N W
 TOTAL DEPTH- 1350 FT. ELEV.- 28 FT. SAMPLES- 0- 1340 FT.
 COMPLETED- 79.09.14 DEPTH WORKED 1350 FT.

WELL NAME-

NRM-CHAPMAN (PROGRESS), #34-1.

REMARKS-

WORKED BY MIKE KNAPP (6-18-81), SAMPLE QUAL. (FAIR), INTERVAL 30FT.

HYDROGEOLOGIC UNITS

0.0- 90.0 SURFICIAL AQUIFER?
 90.0- 210.0 SANDSTONE AQUIFER?
 210.0- 420.0 MID-HAWTHORN CONFINING ZONE
 420.0 MID-HAWTHORN AQUIFER
 660.0- 750.0 LOWER HAWTHORN / TAMPA PRODUCING ZONE
 750.0-1110.0 SUWANNEE AQUIFER
 1110.0-1350.0 DEEPER AQUIFERS

STRATIGRAPHIC FORMATIONS -

0.0- 90.0 OCHOCHEE LIMESTONE MEMBER OF TAMiami FORMATION
 90.0- 660.0 HAWTHORN FORMATION
 660.0- 750.0 TAMPA LIMESTONE *
 750.0- 1110.0 SUWANNEE LIMESTONE
 1110.0- 1350.0 CRYSTAL RIVER FORMATION

LITHOLOGIC LOG

W-LE023 .

LEE CO. T45S, R26E, SEC 34B

0.0- 30.0 LIMESTONE, LIGHT GRAY TO YELLOWISH GRAY, 14% POROSITY, INTERGRANULAR, MOLDIC, GRAIN TYPE: BIOGENIC, CRYSTALS, MICRITE, 30% ALLOCHEMICAL CONSTITUENTS, GRAIN SIZE: MICROCRYSTALLINE, RANGE: MICROCRYSTALLINE TO CRYPTOCRYSTALLINE, GOOD INDURATION, MICRITE CEMENT, SPARRY CALCITE CEMENT, 15% QUARTZ SAND, MOLLUSKS, FOSSIL FRAGMENTS, FOSSIL MOLDS, ECHINOID, CORAL,
 30.0- 60.0 LIMESTONE, VERY LIGHT ORANGE TO YELLOWISH GRAY, 13% POROSITY, INTERGRANULAR, MOLDIC, GRAIN TYPE: BIOGENIC, CRYSTALS, MICRITE, 20% ALLOCHEMICAL CONSTITUENTS, GRAIN SIZE: MICROCRYSTALLINE, GOOD INDURATION, MICRITE CEMENT, SPARRY CALCITE CEMENT, 40% QUARTZ SAND, 01% PHOSPHATIC SAND, MOLLUSKS, ECHINOID, CORAL, FOSSIL MOLDS,
 60.0- 90.0 LIMESTONE, VERY LIGHT ORANGE, 12% POROSITY, INTERGRANULAR, GRAIN TYPE: MICRITE, CRYSTALS, BIOGENIC, GRAIN SIZE: MICROCRYSTALLINE, RANGE: MICROCRYSTALLINE TO CRYPTOCRYSTALLINE, MODERATE INDURATION, MICRITE CEMENT, SPARRY CALCITE CEMENT, 25% QUARTZ SAND, MOLLUSKS,

* Note, this unit is included as part of the Hawthorn Formation in this report.

LITHOLOGIC LOG
W-LE023 .

LEE CO. T45S, R26E, SEC 34B

- 90.0- 120.0 SANDSTONE, GREENISH GRAY, 15% POROSITY, INTERGRANULAR, GRAIN SIZE: MEDIUM, RANGE: VERY FINE TO COARSE, SUB-ANGULAR, ROUNDED, MEDIUM SPHERICITY, MODERATE INDURATION, MICRITE CEMENT, DOLOMITE CEMENT, 20% MICRITE, 20% DOLOMITE, 03% PHOSPHATIC SAND, MOLLUSKS,
SHELL FRAGMENTS
- 120.0- 150.0 AS ABOVE,
- 150.0- 180.0 LIMESTONE, VERY LIGHT ORANGE, 15% POROSITY, INTERGRANULAR, MOLDIC, POSSIBLY HIGH PERMEABILITY, GRAIN TYPE: BIOGENIC, MICRITE, SKELETAL, 75% ALLOCHEMICAL CONSTITUENTS, GRAIN SIZE: MEDIUM, RANGE: MICROCRYSTALLINE TO COARSE, GOOD INDURATION, MICRITE CEMENT, SPARRY CALCITE CEMENT, 05% QUARTZ SAND, MOLLUSKS, ECHINOID, CORAL, FOSSIL MOLDS,
- 180.0- 210.0 AS ABOVE,
- 210.0- 240.0 DOLO-SILT, YELLOWISH GRAY TO VERY LIGHT ORANGE, 12% POROSITY, INTERGRANULAR, LOW PERMEABILITY, POOR INDURATION, SPARRY CALCITE CEMENT, MICRITE CEMENT, CLAY CEMENT, 35% MICRITE, 02% CLAY, 04% QUARTZ SAND, 05% SILT, MOLLUSKS,
LIMESTONE, VERY LIGHT ORANGE, 15% POROSITY, INTERGRANULAR, MOLDIC, POSSIBLY HIGH PERMEABILITY, GRAIN TYPE: BIOGENIC, MICRITE, SKELETAL, 75% ALLOCHEMICAL CONSTITUENTS, GRAIN SIZE: VERY FINE, RANGE: MICROCRYSTALLINE TO COARSE, GOOD INDURATION, MICRITE CEMENT, SPARRY CALCITE CEMENT, 05% QUARTZ SAND, MOLLUSKS, ECHINOID, CORAL, FOSSIL MOLDS,
LIMESTONE IS CAVINGS OR INTERBEDDED.
- 240.0- 270.0 LIMESTONE, LIGHT GREENISH GRAY, 12% POROSITY, INTERGRANULAR, LOW PERMEABILITY, GRAIN TYPE: MICRITE, CRYSTALS, GRAIN SIZE: MICROCRYSTALLINE, RANGE: MICROCRYSTALLINE TO CRYPTOCRYSTALLINE, POOR INDURATION, MICRITE CEMENT, SPARRY CALCITE CEMENT, 15% QUARTZ SAND, 01% PHOSPHATIC SAND, MOLLUSKS,
- 270.0- 300.0 DOLO-SILT, MODERATE GRAY TO GREENISH GRAY, 12% POROSITY, INTERGRANULAR, LOW PERMEABILITY, POOR INDURATION, MICRITE CEMENT, DOLOMITE CEMENT, CLAY CEMENT, 02% CLAY, 40% MICRITE, 05% QUARTZ SAND, 02% PHOSPHATIC SAND, MOLLUSKS,
- 300.0- 330.0 AS ABOVE WITH SOME VERY COARSE PHOSPHATE
- 330.0- 360.0 LIMESTONE, VERY LIGHT ORANGE TO VERY LIGHT GRAY, 13% POROSITY, INTERGRANULAR, GRAIN TYPE: MICRITE, CRYSTALS, GRAIN SIZE: MICROCRYSTALLINE, RANGE: MICROCRYSTALLINE TO VERY FINE, MODERATE INDURATION, MICRITE CEMENT, SPARRY CALCITE CEMENT, 05% PHOSPHATIC SAND, 05% QUARTZ SAND,

LITHOLOGIC LOG
W-LE023 .

LEE CU. T45S, R26E, SEC 348

- 360.0- 390.0 DOLO-SILT, YELLOWISH GRAY TO LIGHT OLIVE GRAY, 12% POROSITY, INTERGRANULAR, LOW PERMEABILITY, POOR INDURATION, DOLOMITE CEMENT, MICRITE CEMENT, CLAY CEMENT, 25% MICRITE, 05% CLAY, 05% PHOSPHATIC SAND, 05% QUARTZ SAND, MOLLUSKS,
RUBBLE ZONE
- 390.0- 420.0 DOLO-SILT, YELLOWISH GRAY TO OLIVE GRAY, 10% POROSITY, INTERGRANULAR, LOW PERMEABILITY, POOR INDURATION, DOLOMITE CEMENT, MICRITE CEMENT, CLAY CEMENT, 20% MICRITE, 10% CLAY, 04% PHOSPHATIC SAND, 05% SILT, MOLLUSKS,
SOME VERY COARSE PHOSPHATE
- 420.0- 450.0 LIMESTONE, VERY LIGHT ORANGE TO WHITE, 10% POROSITY, INTERGRANULAR, MOLDIC, GRAIN TYPE: BIOGENIC, MICRITE, CRYSTALS, 10% ALLOCHEMICAL CONSTITUENTS, GRAIN SIZE: MICROCRYSTALLINE, RANGE: MICROCRYSTALLINE TO VERY FINE, GOOD INDURATION, MICRITE CEMENT, CLAY CEMENT, 02% QUARTZ SAND, MOLLUSKS, FOSSIL MOLDS,
- 450.0- 480.0 DOLOMITE, VERY LIGHT ORANGE TO GRAYISH ORANGE, 10% POROSITY, INTERGRANULAR, INTERCRYSTALLINE, 50-90% ALTERED, Euhedral, GRAIN SIZE: VERY FINE, RANGE: VERY FINE TO MICROCRYSTALLINE, GOOD INDURATION, DOLOMITE CEMENT, MICRITE CEMENT, 25% MICRITE,
- 480.0- 510.0 AS ABOVE,
LIMESTONE CAVINGS
- 510.0- 540.0 AS ABOVE,
- 540.0- 570.0 DOLOMITE, VERY LIGHT ORANGE TO WHITE, 12% POROSITY, INTERGRANULAR, 50-90% ALTERED, Euhedral, GRAIN SIZE: VERY FINE, RANGE: VERY FINE TO MICROCRYSTALLINE, GOOD INDURATION, DOLOMITE CEMENT, MICRITE CEMENT, SPARRY CALCITE CEMENT, 40% MICRITE, 03% PHOSPHATIC SAND, 02% QUARTZ SAND, MOLLUSKS, CORAL,
- 570.0- 600.0 LIMESTONE, WHITE, 13% POROSITY, INTERGRANULAR, MOLDIC, GRAIN TYPE: BIOGENIC, MICRITE, CRYSTALS, 15% ALLOCHEMICAL CONSTITUENTS, GRAIN SIZE: MICROCRYSTALLINE, RANGE: MICROCRYSTALLINE TO COARSE, GOOD INDURATION, MICRITE CEMENT, SPARRY CALCITE CEMENT, DOLOMITE CEMENT, 25% DOLOMITE, 02% PHOSPHATIC SAND, 04% QUARTZ SAND, MOLLUSKS, CORAL, BRYOZOA, FOSSIL MOLDS, CRUSTACEA,
- 600.0- 630.0 AS ABOVE,

LITHOLOGIC LOG
W-LE023 .

LEE CO. T45S, R26E, SEC 34B

- 630.0- 660.0 LIMESTONE, VERY LIGHT ORANGE TO WHITE, 10% POROSITY, INTERGRANULAR, GRAIN TYPE: BIOGENIC, MICRITE, CRYSTALS, 20% ALLOCHEMICAL CONSTITUENTS, GRAIN SIZE: MICROCRYSTALLINE, RANGE: MICROCRYSTALLINE TO COARSE, GOOD INDURATION, MICRITE CEMENT, SPARRY CALCITE CEMENT, 01% PHOSPHATIC SAND, 02% QUARTZ SAND, MOLLUSKS, CRUSTACEA, ECHINOID,
- 660.0- 690.0 LIMESTONE, VERY LIGHT ORANGE, 13% POROSITY, INTERGRANULAR, GRAIN TYPE: BIOGENIC, MICRITE, SKELETAL, 70% ALLOCHEMICAL CONSTITUENTS, GRAIN SIZE: FINE, RANGE: MICROCRYSTALLINE TO COARSE, GOOD INDURATION, MICRITE CEMENT, SPARRY CALCITE CEMENT, 03% QUARTZ SAND, BENTHONIC FORAMINIFERA, MILIOLIDS, MOLLUSKS, ECHINOID,
- 690.0- 720.0 AS ABOVE,
- 720.0- 750.0 LIMESTONE, VERY LIGHT ORANGE, 12% POROSITY, INTERGRANULAR, GRAIN TYPE: BIOGENIC, MICRITE, SKELETAL, 40% ALLOCHEMICAL CONSTITUENTS, GRAIN SIZE: MICROCRYSTALLINE, RANGE: MICROCRYSTALLINE TO COARSE, GOOD INDURATION, MICRITE CEMENT, SPARRY CALCITE CEMENT, DOLOMITE CEMENT, 20% DOLOMITE, 10% QUARTZ SAND, BENTHONIC FORAMINIFERA, MOLLUSKS, ECHINOID, CORAL, CRUSTACEA,
- ARCHIAS SP.
- 750.0- 780.0 LIMESTONE, VERY LIGHT ORANGE, 13% POROSITY, INTERGRANULAR, GRAIN TYPE: BIOGENIC, MICRITE, SKELETAL, 70% ALLOCHEMICAL CONSTITUENTS, GRAIN SIZE: FINE, RANGE: MICROCRYSTALLINE TO COARSE, GOOD INDURATION, MICRITE CEMENT, SPARRY CALCITE CEMENT, DOLOMITE CEMENT, 20% DOLOMITE, 02% QUARTZ SAND, BENTHONIC FORAMINIFERA, MOLLUSKS, ECHINOID, MILIOLIDS,
- QUINQUELOCULINA SP.
- 780.0- 810.0 LIMESTONE, VERY LIGHT ORANGE, 12% POROSITY, INTERGRANULAR, GRAIN TYPE: BIOGENIC, MICRITE, SKELETAL, 65% ALLOCHEMICAL CONSTITUENTS, GRAIN SIZE: FINE, RANGE: MICROCRYSTALLINE TO COARSE, GOOD INDURATION, MICRITE CEMENT, SPARRY CALCITE CEMENT, DOLOMITE CEMENT, 15% DOLOMITE, BENTHONIC FORAMINIFERA, MOLLUSKS, ECHINOID, MILIOLIDS,
- 810.0- 840.0 LIMESTONE, VERY LIGHT ORANGE TO WHITE, 08% POROSITY, INTERGRANULAR, GRAIN TYPE: BIOGENIC, MICRITE, CRYSTALS, 40% ALLOCHEMICAL CONSTITUENTS, GRAIN SIZE: MICROCRYSTALLINE, RANGE: MICROCRYSTALLINE TO VERY FINE, MODERATE INDURATION, MICRITE CEMENT, SPARRY CALCITE CEMENT, 01% QUARTZ SAND, BENTHONIC FORAMINIFERA, MOLLUSKS,
- 840.0- 870.0 AS ABOVE,

LITHOLOGIC LOG
W-LE023 .

LEE CO. T45S, R26E, SEC 34B

- 870.0- 900.0 LIMESTONE, WHITE, 12% POROSITY, INTERGRANULAR, MOLDIC, GRAIN TYPE: BIOGENIC, MICRITE, CRYSTALS, 65% ALLOCHEMICAL CONSTITUENTS, GRAIN SIZE: VERY FINE, RANGE: MICROCRYSTALLINE TO COARSE, GOOD INDURATION, MICRITE CEMENT, SPARRY CALCITE CEMENT, 05% QUARTZ SAND, BENTHONIC FORAMINIFERA, CRUSTACEA, FOSSIL MOLDS, MOLLUSKS,
- 900.0- 930.0 AS ABOVE,
- 930.0- 960.0 AS ABOVE WITH FRAGS. OF DK GREEN PHOSPHATIC/DOLO-SILT.
- 960.0- 990.0 LIMESTONE, VERY LIGHT ORANGE, 10% POROSITY, INTERGRANULAR, GRAIN TYPE: MICRITE, CRYSTALS, BIOGENIC, 10% ALLOCHEMICAL CONSTITUENTS, GRAIN SIZE: MICROCRYSTALLINE, RANGE: MICROCRYSTALLINE TO VERY FINE, MODERATE INDURATION, MICRITE CEMENT, SPARRY CALCITE CEMENT, DOLOMITE CEMENT, 20% DOLOMITE, 10% QUARTZ SAND, 02% PHOSPHATIC SAND, MOLLUSKS,
- 990.0- 1020.0 LIMESTONE, VERY LIGHT ORANGE, 12% POROSITY, INTERGRANULAR, MOLDIC, GRAIN TYPE: BIOGENIC, MICRITE, CRYSTALS, 20% ALLOCHEMICAL CONSTITUENTS, GRAIN SIZE: MICROCRYSTALLINE, RANGE: MICROCRYSTALLINE TO COARSE, GOOD INDURATION, MICRITE CEMENT, SPARRY CALCITE CEMENT, 02% QUARTZ SAND, 01% PHOSPHATIC SAND, MOLLUSKS, FOSSIL MOLDS,
- 1020.0- 1050.0 LIMESTONE, VERY LIGHT ORANGE, 10% POROSITY, INTERGRANULAR, GRAIN TYPE: MICRITE, CRYSTALS, BIOGENIC, 10% ALLOCHEMICAL CONSTITUENTS, GRAIN SIZE: MICROCRYSTALLINE, RANGE: MICROCRYSTALLINE TO VERY FINE, GOOD INDURATION, MICRITE CEMENT, SPARRY CALCITE CEMENT, MOLLUSKS, ECHINOID,
- 1050.0- 1080.0 AS ABOVE,
- 1080.0- 1110.0 DOLOMITE, VERY LIGHT ORANGE, 10% POROSITY, INTERGRANULAR, 50-90% ALTERED, EHDREDAL, GRAIN SIZE: VERY FINE, RANGE: VERY FINE TO MICROCRYSTALLINE, GOOD INDURATION, DOLOMITE CEMENT, MICRITE CEMENT, SPARRY CALCITE CEMENT, 35% MICRITE,
- 1110.0- 1140.0 LIMESTONE, WHITE, 08% POROSITY, INTERGRANULAR, LOW PERMEABILITY, GRAIN TYPE: MICRITE, CRYSTALS, GRAIN SIZE: MICROCRYSTALLINE, RANGE: MICROCRYSTALLINE TO CRYPTOCRYSTALLINE, MODERATE INDURATION, MICRITE CEMENT, SPARRY CALCITE CEMENT, CHALKY,
- 1140.0- 1170.0 AS ABOVE,
- 1170.0- 1200.0 LIMESTONE, WHITE, 10% POROSITY, INTERGRANULAR, GRAIN TYPE: BIOGENIC, MICRITE, CRYSTALS, 05% ALLOCHEMICAL CONSTITUENTS, GRAIN SIZE: MICROCRYSTALLINE, RANGE: MICROCRYSTALLINE TO COARSE, MODERATE INDURATION, MICRITE CEMENT, SPARRY CALCITE CEMENT, CHALKY, BENTHONIC FORAMINIFERA,

LITHOLOGIC LOG

W-LE023 .

LEE CO. T45S, R26E, SEC 34B

1200.0- 1230.0 LIMESTONE, WHITE, 10% POROSITY, INTERGRANULAR, GRAIN TYPE: BIOGENIC, MICRITE, SKELETAL, 30% ALLOCHEMICAL CONSTITUENTS, GRAIN SIZE: MICROCRYSTALLINE, RANGE: MICROCRYSTALLINE TO COARSE, MODERATE INDURATION, MICRITE CEMENT, SPARRY CALCITE CEMENT, CHALKY, BENTHONIC FORAMINIFERA, MOLLUSKS,

OPERCULINDIOES SP., HETERESTEGINA SP.

1230.0- 1260.0 AS ABOVE WITH LEPIDOCYLINA SP.

1260.0- 1290.0 LIMESTONE, WHITE, 10% POROSITY, INTERGRANULAR, GRAIN TYPE: MICRITE, BIOGENIC, CRYSTALS, 10% ALLOCHEMICAL CONSTITUENTS, GRAIN SIZE: MICROCRYSTALLINE, RANGE: MICROCRYSTALLINE TO COARSE, MODERATE INDURATION, MICRITE CEMENT, SPARRY CALCITE CEMENT, CHALKY, BENTHONIC FORAMINIFERA,

1290.0- 1320.0 AS ABOVE,

1320.0- 1350.0 LIMESTONE, WHITE, 10% POROSITY, INTERGRANULAR, GRAIN TYPE: BIOGENIC, MICRITE, CRYSTALS, 30% ALLOCHEMICAL CONSTITUENTS, GRAIN SIZE: MICROCRYSTALLINE, RANGE: MICROCRYSTALLINE TO COARSE, MODERATE INDURATION, SPARRY CALCITE CEMENT, MICRITE CEMENT, BENTHONIC FORAMINIFERA,

SOUTH FLORIDA WMD - LITHO LOG PRINTOUT

W-LE024

LEE CO. T43S R20E SEC 26AD N W
TOTAL DEPTH- 570 FT. ELEV.- 4 FT. 61 SAMPLES- 0- 570 FT.
COMPLETED- 81.10.12 DEPTH WORKED 570 FT.

OTHER GEOPHYSICAL LOGS AVAILABLE -

GAMMA

WELL NAME-

806 W7324, SEABOARD A/L RR, BOCA GRANDE.

REMARKS-

WORKED BY MIKE KNAPP (10-12-81) AND ED LANE (1-8-65)

HYDROGEOLOGIC UNITS

0.0- 60.0 SURFICIAL AQUIFER
60.0- 65.0 UPPER HAWTHORN CONFINING ZONE
360.0-570.0 LOWER HAWTHORN/TAMPA PRODUCING ZONE

STRATIGRAPHIC FORMATIONS -

0.0- 60.0 UNDIFFERENTIATED SAND AND CLAY
60.0- 350.0 HAWTHORN FORMATION
350.0- 570.0 TAMPA LIMESTONE*

LITHOLOGIC LOG

W-LE024 . LEE CO. T43S, R20E, SEC 26AD

0.0- 10.0 SAND, WHITE, 30% POROSITY, INTERGRANULAR, GRAIN SIZE: VERY FINE, RANGE: VERY FINE TO COARSE, SUB-ANGULAR, MEDIUM SPHERICITY, UNCONSOLIDATED, 0% CLAY, 10% SILT, 0% PHOSPHATIC SAND, FROSTED, FOSSIL FRAGMENTS,
10.0- 20.0 AS ABOVE,
20.0- 30.0 AS ABOVE,
30.0- 40.0 SAND, WHITE, 18% POROSITY, INTERGRANULAR, LOW PERMEABILITY, GRAIN SIZE: VERY FINE, RANGE: VERY FINE TO COARSE, SUB-ANGULAR, MEDIUM SPHERICITY, UNCONSOLIDATED, 0% CLAY, 10% SILT, 0% PHOSPHATIC SAND, FROSTED, FOSSIL FRAGMENTS,
40.0- 50.0 AS ABOVE,
50.0- 60.0 AS ABOVE,
60.0- 65.0 DOLO-SILT, DARK GREENISH GRAY, 08% POROSITY, INTERGRANULAR, LOW PERMEABILITY, POOR INDURATION, CLAY CEMENT, DOLOMITE CEMENT, MICRITE CEMENT, 10% CLAY, 05% MICRITE, 02% SILT, 02% PHOSPHATIC SAND, ECHINOID, OSTRACODS, MOLLUSKS, FOSSIL FRAGMENTS,

* Note. this unit is included as part of the Hawthorn Formation in this report.

LITHOLOGIC LOG
W-LE024 .

LEE CO. T435, R20E, SEC 26AD

- 65.0- 75.0 LIMESTONE, VERY LIGHT ORANGE, 18% POROSITY, INTERGRANULAR, VUGULAR, MOLDIC, GRAIN TYPE: BIOGENIC, INTRACLASTS, MICRITE, 25% ALLOCHEMICAL CONSTITUENTS, GRAIN SIZE: VERY FINE, RANGE: VERY FINE TO MICROCRYSTALLINE, GOOD INDURATION, MICRITE CEMENT, 01% QUARTZ SAND, 01% PHUSPHATIC SAND, ECHINOID, MOLLUSKS, OSTRACODS, FOSSIL FRAGMENTS, FOSSIL MOLDS,
- 75.0- 350.0 NO SAMPLE,
- 350.0- 360.0 LIMESTONE, VERY LIGHT ORANGE TO GRAYISH ORANGE, 08% POROSITY, INTERGRANULAR, MOLDIC, GRAIN TYPE: CRYSTALS, INTRACLASTS, MICRITE, 50% ALLOCHEMICAL CONSTITUENTS, GRAIN SIZE: MICROCRYSTALLINE, RANGE: MEDIUM TO MICROCRYSTALLINE, GOOD INDURATION, MICRITE CEMENT, SPARRY CALCITE CEMENT, SILIC CEMENT, 03% QUARTZ, 05% HEMATITE, GRANULAR, HIGH RECRYSTALLIZATION, BENTHONIC FORAMINIFERA, MOLLUSKS, OSTRACODS, FOSSIL FRAGMENTS, FOSSIL MOLDS,
- 360.0- 370.0 LIMESTONE, VERY LIGHT ORANGE, 15% POROSITY, INTERGRANULAR, MOLDIC, GRAIN TYPE: BIOGENIC, MICRITE, INTRACLASTS, 10% ALLOCHEMICAL CONSTITUENTS, GRAIN SIZE: MICROCRYSTALLINE, RANGE: MEDIUM TO MICROCRYSTALLINE, GOOD INDURATION, MICRITE CEMENT, CHALKY, BRYDZOA, BENTHONIC FORAMINIFERA, CORAL, CRUSTACEA, MOLLUSKS,
- 370.0- 380.0 AS ABOVE,
- 380.0- 390.0 LIMESTONE, VERY LIGHT ORANGE, 05% POROSITY, INTERGRANULAR, MOLDIC, GRAIN TYPE: BIOGENIC, MICRITE, 02% ALLOCHEMICAL CONSTITUENTS, GRAIN SIZE: MICROCRYSTALLINE, RANGE: MICROCRYSTALLINE TO COARSE, GOOD INDURATION, MICRITE CEMENT, DOLOMITE CEMENT, 10% DOLOMITE, ECHINOID, BENTHONIC FORAMINIFERA, MOLLUSKS,
- 390.0- 400.0 LIMESTONE, VERY LIGHT ORANGE, 15% POROSITY, INTERGRANULAR, MOLDIC, GRAIN TYPE: BIOGENIC, MICRITE, INTRACLASTS, 10% ALLOCHEMICAL CONSTITUENTS, GRAIN SIZE: MICROCRYSTALLINE, RANGE: MICROCRYSTALLINE TO COARSE, GOOD INDURATION, MICRITE CEMENT, 02% PHUSPHATIC SAND, ECHINOID, BENTHONIC FORAMINIFERA, MOLLUSKS,
- 400.0- 410.0 LIMESTONE, VERY LIGHT GRAY, 05% POROSITY, INTERGRANULAR, MOLDIC, GRAIN TYPE: BIOGENIC, MICRITE, 05% ALLOCHEMICAL CONSTITUENTS, GRAIN SIZE: MICROCRYSTALLINE, RANGE: MICROCRYSTALLINE TO COARSE, GOOD INDURATION, MICRITE CEMENT, DOLOMITE CEMENT, 10% DOLOMITE, 05% PHUSPHATIC SAND, ECHINOID, BENTHONIC FORAMINIFERA, MOLLUSKS,

LITHOLOGIC LOG
W-LE024 .

LEE CO. T43S, R20E, SEC 26AD

- 410.0- 420.0 LIMESTONE, VERY LIGHT ORANGE TO VERY LIGHT GRAY, 05% POROSITY, INTERGRANULAR, MOLDIC, GRAIN TYPE: BIOGENIC, INTRACLASTS, MICRITE, 15% ALLOCHEMICAL CONSTITUENTS, GRAIN SIZE: MICROCRYSTALLINE, RANGE: MICROCRYSTALLINE TO COARSE, GOOD INDURATION, MICRITE CEMENT, 05% PHOSPHATIC SAND, HIGH RECRYSTALLIZATION, ECHINOID, BENTHONIC FORAMINIFERA, MOLLUSKS, CRUSTACEA, FOSSIL MOLDS,
- 420.0- 430.0 LIMESTONE, VERY LIGHT ORANGE TO VERY LIGHT GRAY, 05% POROSITY, INTERGRANULAR, MOLDIC, GRAIN TYPE: BIOGENIC, INTRACLASTS, MICRITE, 15% ALLOCHEMICAL CONSTITUENTS, GRAIN SIZE: MICROCRYSTALLINE, RANGE: MICROCRYSTALLINE TO COARSE, GOOD INDURATION, MICRITE CEMENT, 05% QUARTZ SAND, 05% PHOSPHATIC SAND, ECHINOID, BENTHONIC FORAMINIFERA, MOLLUSKS, OSTRACODS, FOSSIL MOLDS,
- 430.0- 480.0 SAMPLES AT 440,450,460,470,AND 480 AS ABOVE.
- 480.0- 490.0 LIMESTONE, VERY LIGHT ORANGE TO VERY LIGHT GRAY, 15% POROSITY, INTERGRANULAR, MOLDIC, VUGULAR, GRAIN TYPE: BIOGENIC, INTRACLASTS, MICRITE, 15% ALLOCHEMICAL CONSTITUENTS, GRAIN SIZE: MICROCRYSTALLINE, RANGE: MICROCRYSTALLINE TO COARSE, GOOD INDURATION, MICRITE CEMENT, DOLOMITE CEMENT, 10% QUARTZ SAND, 10% DOLOMITE, 10% PHOSPHATIC SAND, HIGH RECRYSTALLIZATION, ECHINOID, BENTHONIC FORAMINIFERA, MOLLUSKS, OSTRACODS, FOSSIL MOLDS,
- 490.0- 500.0 AS ABOVE,
- 500.0- 510.0 LIMESTONE, VERY LIGHT ORANGE TO VERY LIGHT GRAY, 15% POROSITY, INTERGRANULAR, MOLDIC, GRAIN TYPE: BIOGENIC, INTRACLASTS, MICRITE, GOOD INDURATION, DOLOMITE CEMENT, MICRITE CEMENT, 05% QUARTZ SAND, 10% PHOSPHATIC SAND, BRYOZOA, ECHINOID, BENTHONIC FORAMINIFERA, MOLLUSKS, OSTRACODS,
- 510.0- 520.0 AS ABOVE,
- 520.0- 530.0 LIMESTONE, VERY LIGHT ORANGE TO VERY LIGHT GRAY, 15% POROSITY, INTERGRANULAR, MOLDIC, GRAIN TYPE: BIOGENIC, MICRITE, INTRACLASTS, GOOD INDURATION, DOLOMITE CEMENT, MICRITE CEMENT, 10% DOLOMITE, 10% PHOSPHATIC SAND, 10% QUARTZ SAND, HIGH RECRYSTALLIZATION, BRYOZOA, ECHINOID, BENTHONIC FORAMINIFERA, MOLLUSKS, OSTRACODS,
- 530.0- 540.0 LIMESTONE, VERY LIGHT ORANGE TO VERY LIGHT GRAY, 15% POROSITY, INTERGRANULAR, MOLDIC, GRAIN TYPE: BIOGENIC, INTRACLASTS, MICRITE, 15% ALLOCHEMICAL CONSTITUENTS, GRAIN SIZE: MICROCRYSTALLINE, RANGE: MICROCRYSTALLINE TO COARSE, GOOD INDURATION, DOLOMITE CEMENT, MICRITE CEMENT, 25% DOLOMITE, 10% PHOSPHATIC SAND, 10% QUARTZ SAND, BRYOZOA, ECHINOID, BENTHONIC FORAMINIFERA, MOLLUSKS, OSTRACODS,
- 540.0- 550.0 AS ABOVE,

LITHOLOGIC LOG

W-LE024 .

LEE CO. T43S, R20E, SEC 26A0

550.0- 560.0 NO SAMPLE,

560.0- 570.0 LIMESTONE, VERY LIGHT ORANGE TO VERY LIGHT GRAY, 15% POROSITY, INTERGRANULAR, MOLDIC, GRAIN TYPE: BIOGENIC, INTRACLASTS, MICRITE, 15% ALLOCHEMICAL CONSTITUENTS, GRAIN SIZE: MICROCRYSTALLINE, RANGE: MICROCRYSTALLINE TO COARSE, GOOD INDURATION, DOLOMITE CEMENT, MICRITE CEMENT, 25% DOLOMITE, 10% PHOSPHATIC SAND, 10% QUARTZ SAND, BRYOZOA, ECHINOID, BENTHONIC FORAMINIFERA, MOLLUSKS, OSTRACODS,

SOUTH FLORIDA WMD - LITHO LOG PRINTOUT

W-LE025

LEE CO. T44S R27E SEC 29 N W
 TOTAL DEPTH- FT. ELEV.- 25 FT. 37 SAMPLES- 0- 1100 FT.
 COMPLETED- . . DEPTH WORKED FT.

WELL NAME-

EXXON CON TOM 29-3.

REMARKS-

WORKED BY MIKE KNAPP, 11-19-81, QUAL. FAIR.

HYDROGEOLOGIC UNITS

0.0- 30.0 SURFICIAL AQUIFER
 30.0- 60.0 UPPER HAWTHORN CONFINING ZONE
 60.0- 180.0 SANDSTONE AQUIFER (QUEST. THICKNESS DUE TO SAMP. INTERVAL)
 180.0- 240.0 MID-HAWTHORN CONFINING ZONE
 240.0- 290.0 MID-HAWTHORN AQUIFER
 290.0- 680.0 LOWER HAWTHORN/TAMPA PRODUCING ZONE
 680.0 1030.0 SUWANNEE AQUIFER
 1030.0 1100.0 DEEPER AQUIFER

STRATIGRAPHIC FORMATIONS -

0.0- 30.0 TAMiami FORMATION
 30.0- 560.0 HAWTHORN FORMATION
 560.0- 680.0 TAMPA LIMESTONE *
 680.0- 1030.0 SUWANNEE LIMESTONE
 1030.0- 1100.0 CRYSTAL RIVER FORMATION

LITHOLOGIC LOG

W-LE025 .

LEE CO. T44S, R27E, SEC 29

0.0- 30.0 LIMESTONE, VERY LIGHT ORANGE, 15% POROSITY, INTERGRANULAR, MOLDIC, GRAIN TYPE: DOLITE, CRYSTALS, GOOD INDURATION, MICRITE CEMENT, 10% QUARTZ SAND, MOLLUSKS, FOSSIL MOLDS,
 30.0- 60.0 DOLO-SILT, LIGHT OLIVE GRAY, 12% POROSITY, INTERGRANULAR, LOW PERMEABILITY, POOR INDURATION, DOLOMITE CEMENT, MICRITE CEMENT, 03% PHOSPHATIC SAND, 10% QUARTZ SAND, MOLLUSKS,
 L/S INTERMIXED
 60.0- 90.0 DOLOMITE, VERY LIGHT ORANGE TO GRAYISH BROWN, 13% POROSITY, INTERGRANULAR, MOLDIC, 50-90% ALTERED, EUHEDRAL, GRAIN SIZE: VERY FINE, RANGE: VERY FINE TO MICROCRYSTALLINE, MODERATE INDURATION, DOLOMITE CEMENT, MICRITE CEMENT, 25% MICRITE, 05% QUARTZ SAND, 02% PHOSPHATIC SAND, MOLLUSKS, FOSSIL MOLDS,

* Note, this unit is included as part of the Hawthorn Formation in this report.

LITHOLOGIC LOG
W-LE025 .

LEE CO. T44S, R27E, SEC 29

- 90.0- 120.0 SANDSTONE, WHITE TO LIGHT GRAY, 13% POROSITY, INTERGRANULAR, GRAIN SIZE: FINE, RANGE: VERY FINE TO MEDIUM, SUB-ANGULAR, ROUNDED, MEDIUM SPHERICITY, GOOD INDURATION, MICRITE CEMENT, DOLMITE CEMENT, SPARRY CALCITE CEMENT, 25% MICRITE, 25% DOLMITE, MOLLUSKS,
- 120.0- 150.0 DOLMITE, VERY LIGHT ORANGE TO GRAYISH BROWN, 18% POROSITY, INTERGRANULAR, MOLDIC, POSSIBLY HIGH PERMEABILITY, 50-90% ALTERED, EUMEDRAL, GRAIN SIZE: VERY FINE, RANGE: VERY FINE TO MICROCRYSTALLINE, GOOD INDURATION, DOLMITE CEMENT, MICRITE CEMENT, 15% MICRITE, 05% QUARTZ SAND, MOLLUSKS, ECHINOID, FOSSIL MOLDS,

APPEARS REWORKED AND RXSTAL.
- 150.0- 180.0 AS ABOVE,
- 180.0- 210.0 LIMESTONE, VERY LIGHT ORANGE, 14% POROSITY, INTERGRANULAR, MOLDIC, GRAIN TYPE: BIOGENIC, MICRITE, SKELETAL, 20% ALLOCHEMICAL CONSTITUENTS, GRAIN SIZE: MICROCRYSTALLINE, RANGE: MICROCRYSTALLINE TO MEDIUM, GOOD INDURATION, DOLMITE CEMENT, MICRITE CEMENT, 15% DOLMITE, 10% QUARTZ SAND, 10% PHOSPHATIC SAND, MOLLUSKS, FOSSIL MOLDS,

DOLLA BUGS IN SAMPLE, DOLLO-SILT PRESENT.
- 210.0- 240.0 DOLLO-SILT, LIGHT OLIVE GRAY, 12% POROSITY, INTERGRANULAR, LOW PERMEABILITY, POOR INDURATION, DOLMITE CEMENT, MICRITE CEMENT, 15% MICRITE, 05% PHOSPHATIC SAND, 10% QUARTZ SAND, 04% PHOSPHATIC GRAVEL, MOLLUSKS,
- 240.0- 260.0 LIMESTONE, VERY LIGHT ORANGE, 15% POROSITY, INTERGRANULAR, GRAIN TYPE: BIOGENIC, MICRITE, SKELETAL, 30% ALLOCHEMICAL CONSTITUENTS, GRAIN SIZE: MICROCRYSTALLINE, RANGE: MICROCRYSTALLINE TO MEDIUM, GOOD INDURATION, DOLMITE CEMENT, MICRITE CEMENT, 25% DOLMITE, 01% PHOSPHATIC SAND, 10% QUARTZ SAND, CORAL, MOLLUSKS, FOSSIL MOLDS,
- 260.0- 290.0 AS ABOVE,

V.C.PHOS. IN SAMPLE (CAVINGS)
- 290.0- 320.0 DOLLO-SILT, LIGHT OLIVE GRAY, 12% POROSITY, INTERGRANULAR, LOW PERMEABILITY, POOR INDURATION, DOLMITE CEMENT, MICRITE CEMENT, 15% MICRITE, 10% PHOSPHATIC SAND, 25% QUARTZ SAND, MOLLUSKS,
- 320.0- 350.0 AS ABOVE,
- 350.0- 380.0 LIMESTONE, VERY LIGHT ORANGE, 12% POROSITY, INTERGRANULAR, GRAIN TYPE: MICRITE, CRYSTALS, GRAIN SIZE: MICROCRYSTALLINE, RANGE: MICROCRYSTALLINE TO VERY FINE, GOOD INDURATION, MICRITE CEMENT, DOLMITE CEMENT, SPARRY CALCITE CEMENT, 35% DOLMITE, 05% PHOSPHATIC SAND, 05% QUARTZ SAND,

LITHOLOGIC LOG
W-LE025 .

LEE CO. T44S, R27E, SEC 29

- 380.0- 410.0 DOLOMITE, VERY LIGHT ORANGE TO GRAYISH ORANGE, 12% POROSITY, INTERGRANULAR, 50-90% ALTERED, EUBEDRAL, GRAIN SIZE: VERY FINE, RANGE: VERY FINE TO MICROCRYSTALLINE, MODERATE INDURATION, MICRITE CEMENT, DOLOMITE CEMENT, CLAY CEMENT, 25% MICRITE, 04% CLAY, 10% PHOSPHATIC SAND, 05% QUARTZ SAND,
- 410.0- 440.0 AS ABOVE,
- 440.0- 470.0 LIMESTONE, VERY LIGHT ORANGE TO WHITE, 12% POROSITY, INTERGRANULAR, MOLDIC, GRAIN TYPE: MICRITE, CRYSTALS, BIOGENIC, 10% ALLOCHEMICAL CONSTITUENTS, GRAIN SIZE: MICROCRYSTALLINE, RANGE: MICROCRYSTALLINE TO MEDIUM, GOOD INDURATION, MICRITE CEMENT, DOLOMITE CEMENT, 40% DOLOMITE, 01% PHOSPHATIC SAND, 05% QUARTZ SAND, MOLLUSKS, FOSSIL MOLDS,
- 470.0- 500.0 AS ABOVE WITH SOME HIGHLY RXSTL. DOLOMITE
- 500.0- 530.0 LIMESTONE, VERY LIGHT ORANGE, 13% POROSITY, INTERGRANULAR, GRAIN TYPE: MICRITE, BIOGENIC, CRYSTALS, 20% ALLOCHEMICAL CONSTITUENTS, GRAIN SIZE: MICROCRYSTALLINE, RANGE: MICROCRYSTALLINE TO MEDIUM, GOOD INDURATION, DOLOMITE CEMENT, MICRITE CEMENT, SPARRY CALCITE CEMENT, 15% DOLOMITE, 10% QUARTZ SAND, BENTHONIC FORAMINIFERA, MOLLUSKS,
- SOLITES
- 530.0- 560.0 AS ABOVE,
- 560.0- 590.0 LIMESTONE, VERY LIGHT ORANGE TO WHITE, 12% POROSITY, INTERGRANULAR, GRAIN TYPE: MICRITE, BIOGENIC, CRYSTALS, 15% ALLOCHEMICAL CONSTITUENTS, GRAIN SIZE: MICROCRYSTALLINE, RANGE: MICROCRYSTALLINE TO FINE, GOOD INDURATION, MICRITE CEMENT, DOLOMITE CEMENT, SPARRY CALCITE CEMENT, 10% DOLOMITE, 15% QUARTZ SAND, 01% PHOSPHATIC SAND, MOLLUSKS, BENTHONIC FORAMINIFERA, MILIOLIDS,
- 590.0- 620.0 AS ABOVE,
- 620.0- 660.0 LIMESTONE, WHITE, 14% POROSITY, INTERGRANULAR, GRAIN TYPE: MICRITE, BIOGENIC, CRYSTALS, 35% ALLOCHEMICAL CONSTITUENTS, GRAIN SIZE: MICROCRYSTALLINE, RANGE: MICROCRYSTALLINE TO MEDIUM, GOOD INDURATION, MICRITE CEMENT, 15% QUARTZ SAND, MOLLUSKS, BENTHONIC FORAMINIFERA,
- 660.0- 680.0 AS ABOVE,
- 680.0- 710.0 LIMESTONE, WHITE TO VERY LIGHT ORANGE, 16% POROSITY, INTERGRANULAR, MOLDIC, GRAIN TYPE: MICRITE, BIOGENIC, SKELETAL, 55% ALLOCHEMICAL CONSTITUENTS, GRAIN SIZE: FINE, RANGE: MICROCRYSTALLINE TO MEDIUM, GOOD INDURATION, MICRITE CEMENT, 05% QUARTZ SAND, BENTHONIC FORAMINIFERA, MOLLUSKS, ECHINOID, BRYOZOA, FOSSIL MOLDS,
- 710.0- 740.0 AS ABOVE,

LITHOLOGIC LOG

W-LE025 .

LEE CO. T44S, R27E, SEC 29

- 740.0- 770.0 AS ABOVE,
- 770.0- 800.0 LIMESTONE, VERY LIGHT ORANGE, 16% POROSITY, INTERGRANULAR, MOLDIC, GRAIN TYPE: MICRITE, BIOGENIC, SKELETAL, 40% ALLOCHEMICAL CONSTITUENTS, GRAIN SIZE: MICROCRYSTALLINE, RANGE: MICROCRYSTALLINE TO MEDIUM, GOOD INDURATION, MICRITE CEMENT, SPARKY CALCITE CEMENT, 01% QUARTZ SAND, BENTHONIC FORAMINIFERA, FOSSIL MOLDS, ECHINOID, BRYOZOA, CORAL,
- 800.0- 820.0 AS ABOVE WITH MORE SAND (8%).
- 820.0- 850.0 AS ABOVE,
- 850.0- 880.0 LIMESTONE, VERY LIGHT ORANGE, 14% POROSITY, INTERGRANULAR, MOLDIC, GRAIN TYPE: MICRITE, BIOGENIC, SKELETAL, 45% ALLOCHEMICAL CONSTITUENTS, GRAIN SIZE: MICROCRYSTALLINE, RANGE: MICROCRYSTALLINE TO COARSE, GOOD INDURATION, MICRITE CEMENT, SPARRY CALCITE CEMENT, 02% QUARTZ SAND, BENTHONIC FORAMINIFERA, MOLLUSKS, FOSSIL MOLDS, ECHINOID, BRYOZOA,
- 880.0- 910.0 AS ABOVE,
- 910.0- 940.0 AS ABOVE WITH MORE SAND (8%)
- 940.0- 970.0 LIMESTONE, VERY LIGHT ORANGE, 12% POROSITY, INTERGRANULAR, GRAIN TYPE: MICRITE, CRYSTALS, BIOGENIC, 25% ALLOCHEMICAL CONSTITUENTS, GRAIN SIZE: MICROCRYSTALLINE, RANGE: MICROCRYSTALLINE TO MEDIUM, GOOD INDURATION, MICRITE CEMENT, SPARRY CALCITE CEMENT, 10% QUARTZ SAND, BENTHONIC FORAMINIFERA, MOLLUSKS, ECHINOID,
- 970.0- 1000.0 AS ABOVE,
- 1000.0- 1030.0 LIMESTONE, VERY LIGHT ORANGE, 10% POROSITY, INTERGRANULAR, GRAIN TYPE: MICRITE, CRYSTALS, BIOGENIC, 05% ALLOCHEMICAL CONSTITUENTS, GRAIN SIZE: MICROCRYSTALLINE, RANGE: MICROCRYSTALLINE TO VERY FINE, MODERATE INDURATION, MICRITE CEMENT, SPARRY CALCITE CEMENT, 01% CHERT, BENTHONIC FORAMINIFERA, MOLLUSKS,
- 1030.0- 1060.0 LIMESTONE, VERY LIGHT ORANGE TO WHITE, 11% POROSITY, INTERGRANULAR, GRAIN TYPE: MICRITE, BIOGENIC, SKELETAL, 25% ALLOCHEMICAL CONSTITUENTS, GRAIN SIZE: MICROCRYSTALLINE, RANGE: MICROCRYSTALLINE TO COARSE, MODERATE INDURATION, MICRITE CEMENT, BENTHONIC FORAMINIFERA, MOLLUSKS, ECHINOID, BRYOZOA, CORAL,
- LEPIDOCYCLINA DCALANA, HETERESTEGINA SP., OPERCS.
- 1060.0- 1100.0 AS ABOVE,

SOUTH FLORIDA WMD - LITHO LOG PRINTOUT

W-LE026

LEE CO. T46S R21E SEC N W
 TOTAL DEPTH- 635 FT. ELEV.- 2 FT. 64 SAMPLES- 0- 635 FT.
 COMPLETED- . . DEPTH WORKED 635 FT.

WELL NAME-

BUREAU OF GEOLOGY W14011

REMARKS-

WORKED BY MIKE KNAPP (11-10-81), QUAL. (GOOD)

HYDROGEOLOGIC UNITS

0.0- 85.0 SURFICIAL AQUIFER
 85.0- 230.0 UPPER HAWTHORN CONFINING ZONE
 230.0- 300.0 NO SAMPLE
 300.0- 350.0 MID-HAWTHORN CONFINING ZONE
 350.0 635.0 LOWER HAWTHORN/TAMPA PRODUCING ZONE

STRATIGRAPHIC FORMATIONS -

0.0- 85.0 UNDIFFERENTIATED SAND AND CLAY
 85.0- 590.0 HAWTHORN FORMATION
 590.0- 635.0 TAMPA LIMESTONE *

LITHOLOGIC LOG

W-LE026 . LEE CO. T46S, R21E, SEC

0.0- 5.0 SHELL BED, VERY LIGHT ORANGE TO LIGHT YELLOWISH ORANGE, 30% POROSITY, INTERGRANULAR, POSSIBLY HIGH PERMEABILITY, UNCONSOLIDATED, 01% QUARTZ SAND, 15% LIMESTONE, MOLLUSKS,
 5.0- 10.0 AS ABOVE,
 10.0- 20.0 AS ABOVE WITH SOME SANDSTONE (10%)
 20.0- 30.0 SANDSTONE, LIGHT GRAY, 12% POROSITY, INTERGRANULAR, POSSIBLY HIGH PERMEABILITY, GRAIN SIZE: FINE, RANGE: VERY FINE TO MEDIUM, SUB-ANGULAR, MEDIUM SPHERICITY, GOOD INDURATION, MICRITE CEMENT, SPARRY CALCITE CEMENT, 25% MICRITE, FOSSIL MOLDS,
 MUCH SHELL IN SAMPLE
 30.0- 40.0 SANDSTONE, LIGHT GRAY TO MODERATE GRAY, 12% POROSITY, INTERGRANULAR, GRAIN SIZE: FINE, RANGE: VERY FINE TO MEDIUM, SUB-ANGULAR, MEDIUM SPHERICITY, GOOD INDURATION, MICRITE CEMENT, SPARRY CALCITE CEMENT, DOLOMITE CEMENT, 20% MICRITE, 20% DOLOMITE,
 40.0- 50.0 AS ABOVE WITH SOME WELL DEVEL. CALCITE XSTALS.
 50.0- 60.0 AS ABOVE,

* Note, this unit is included as part of the Hawthorn Formation in this report

LITHOLOGIC LOG
W-LE026 .

LEE CO. T46S, R21E, SEC

- 60.0- 70.0 SANDSTONE, WHITE TO MODERATE GRAY, 14% POROSITY, INTERGRANULAR, GRAIN SIZE: FINE, RANGE: VERY FINE TO MEDIUM, SUB-ANGULAR, MEDIUM SPHERICITY, MODERATE INDURATION, MICRITE CEMENT, FOSSIL MOLDS,
- 70.0- 75.0 LIMESTONE, WHITE TO VERY LIGHT ORANGE, 14% POROSITY, INTERGRANULAR, MOLDIC, GRAIN TYPE: BIOGENIC, MICRITE, GRAIN SIZE: MICROCRYSTALLINE, RANGE: MICROCRYSTALLINE TO COARSE, MODERATE INDURATION, MICRITE CEMENT, 15% QUARTZ SAND, FOSSIL MOLDS, ECHINOID, MOLLUSKS, CORAL,
- 75.0- 85.0 AS ABOVE,
- 85.0- 100.0 DOLO-SILT, GRAYISH OLIVE, 10% POROSITY, INTERGRANULAR, LOW PERMEABILITY, POOR INDURATION, DOLOMITE CEMENT, CLAY CEMENT, MICRITE CEMENT, 10% QUARTZ SAND, 05% PHOSPHATIC SAND, 10% MICRITE, 03% CLAY, MOLLUSKS,
DOLOMITE, VERY LIGHT ORANGE TO GRAYISH ORANGE, 12% POROSITY, INTERGRANULAR, PIN POINT VUGS, 50-90% ALTERED, Euhedral, GRAIN SIZE: VERY FINE, RANGE: VERY FINE TO MICROCRYSTALLINE, GOOD INDURATION, DOLOMITE CEMENT, 08% QUARTZ SAND, 04% PHOSPHATIC SAND,
- 100.0- 110.0 LIMESTONE, WHITE TO VERY LIGHT ORANGE, 14% POROSITY, INTERGRANULAR, MOLDIC, GRAIN TYPE: BIOGENIC, MICRITE, CRYSTALS, 30% ALLOCHEMICAL CONSTITUENTS, GRAIN SIZE: VERY FINE, RANGE: MICROCRYSTALLINE TO COARSE, GOOD INDURATION, MICRITE CEMENT, DOLOMITE CEMENT, SPARRY CALCITE CEMENT, 25% DOLOMITE, 10% QUARTZ SAND, 03% PHOSPHATIC SAND, FOSSIL MOLDS, ECHINOID, MOLLUSKS, CORAL,
- 110.0- 120.0 DOLOMITE, VERY LIGHT ORANGE, 13% POROSITY, INTERGRANULAR, PIN POINT VUGS, 50-90% ALTERED, Euhedral, GRAIN SIZE: VERY FINE, RANGE: VERY FINE TO MICROCRYSTALLINE, GOOD INDURATION, DOLOMITE CEMENT, MICRITE CEMENT, 20% MICRITE, 15% QUARTZ SAND, 03% PHOSPHATIC SAND,
- 120.0- 130.0 AS ABOVE,
- 130.0- 140.0 DOLO-SILT, GRAYISH OLIVE, 09% POROSITY, INTERGRANULAR, LOW PERMEABILITY, POOR INDURATION, DOLOMITE CEMENT, MICRITE CEMENT, CLAY CEMENT, 10% MICRITE, 10% CLAY, 03% QUARTZ SAND, 03% PHOSPHATIC SAND,
- 140.0- 150.0 DOLO-SILT, GRAYISH OLIVE, 09% POROSITY, INTERGRANULAR, LOW PERMEABILITY, POOR INDURATION, DOLOMITE CEMENT, MICRITE CEMENT, CLAY CEMENT, 15% CLAY, 05% SILT, 02% PHOSPHATIC SAND, BENTHONIC FORAMINIFERA, PLANKTONIC FORAMINIFERA,

LITHOLOGIC LOG
W-LE026 .

LEE CO. T46S, R21E, SEC

- 150.0- 160.0 DOLO-SILT, GRAYISH OLIVE, 09% POROSITY, INTERGRANULAR, LOW PERMEABILITY, POOR INDURATION, DOLOMITE CEMENT, MICRITE CEMENT, CLAY CEMENT, 15% CLAY, 02% MICRITE, 05% SILT, 01% PHOSPHATIC SAND, BENTHONIC FORAMINIFERA, PLANKTONIC FORAMINIFERA, DIATOMS, OSTRACOIDS, SPICULES,
- 160.0- 170.0 AS ABOVE,
- 170.0- 180.0 AS ABOVE,
- 180.0- 190.0 DOLO-SILT, GRAYISH OLIVE, 09% POROSITY, INTERGRANULAR, LOW PERMEABILITY, POOR INDURATION, DOLOMITE CEMENT, MICRITE CEMENT, CLAY CEMENT, 03% MICRITE, 15% CLAY, 05% SILT, 02% PHOSPHATIC SAND, BENTHONIC FORAMINIFERA, PLANKTONIC FORAMINIFERA, DIATOMS,
- 190.0- 200.0 AS ABOVE,
- 200.0- 210.0 AS ABOVE,
- 210.0- 220.0 AS ABOVE,
- 220.0- 230.0 AS ABOVE,
- 230.0- 300.0 NO SAMPLE,
- 300.0- 305.0 DOLOMITE, VERY LIGHT CRANGE, 11% POROSITY, INTERGRANULAR, MOLDIC, PIN POINT VUGS, 50-90% ALTERED, EUMEDRAL, GRAIN SIZE: VERY FINE, RANGE: VERY FINE TO MICROCRYSTALLINE, GOOD INDURATION, DOLOMITE CEMENT, MICRITE CEMENT, SPARRY CALCITE CEMENT, 30% MICRITE, 03% PHOSPHATIC SAND, 05% QUARTZ SAND, HIGH RECRYSTALLIZATION, FOSSIL MOLDS, MOLLUSKS,
- 305.0- 310.0 AS ABOVE,
- 310.0- 315.0 PHOSPHATE, DARK GRAY TO BLACK, 30% POROSITY, INTERGRANULAR, POSSIBLY HIGH PERMEABILITY, UNCONSOLIDATED, 10% QUARTZ SAND, SHARK TEETH, MOLLUSKS, VERTBRATE,
- 315.0- 320.0 SAND, LIGHT GRAY TO MODERATE GRAY, 30% POROSITY, INTERGRANULAR, POSSIBLY HIGH PERMEABILITY, GRAIN SIZE: MEDIUM, RANGE: VERY FINE TO COARSE, SUB-ANGULAR, MEDIUM SPHEKICITY, UNCONSOLIDATED, 10% DOLOMITE, 10% PHOSPHATIC SAND, SHARK TEETH, MOLLUSKS, VERTBRATE,
- 320.0- 325.0 LIMESTONE, VERY LIGHT GRAY TO LIGHT GRAY, 11% POROSITY, INTERGRANULAR, PIN POINT VUGS, GRAIN TYPE: MICRITE, CRYSTALS, GRAIN SIZE: VERY FINE, RANGE: VERY FINE TO MICROCRYSTALLINE, GOOD INDURATION, MICRITE CEMENT, DOLOMITE CEMENT, 40% DOLOMITE, 02% PHOSPHATIC SAND, 02% QUARTZ SAND,
- 325.0- 335.0 PHOSPHATE, MODERATE GRAY TO BLACK, 30% POROSITY, INTERGRANULAR, POSSIBLY HIGH PERMEABILITY, UNCONSOLIDATED, 20% QUARTZ SAND, 05% DOLOMITE,

LITHOLOGIC LOG
W-LE026 .

LEE CO. T46S, R21E, SEC

REWORKED ZONE, ROUNDED PELLETS OF PHOS. DOLOMITE

- 335.0- 345.0
345.0- 350.0 DOLO-SILT, GREENISH GRAY, 10% POROSITY, INTERGRANULAR, LOW PERMEABILITY, POOR INDURATION, DOLOMITE CEMENT, MICRITE CEMENT, CLAY CEMENT, 02% CLAY, 03% PHOSPHATIC SAND, 03% QUARTZ SAND, 10% MICRITE,
- 350.0- 355.0 AS ABOVE,
- 355.0- 360.0 DOLOMITE, VERY LIGHT ORANGE TO GRAYISH ORANGE, 12% POROSITY, INTERGRANULAR, PIN POINT VUGS, 50-90% ALTERED, EUBEDRAL, GRAIN SIZE: VERY FINE, RANGE: VERY FINE TO MICROCRYSTALLINE, GOOD INDURATION, DOLOMITE CEMENT, MICRITE CEMENT, 11% MICRITE, 08% PHOSPHATIC SAND, 20% QUARTZ SAND,
- 360.0- 370.0 AS ABOVE,
- 370.0- 380.0 LIMESTONE, VERY LIGHT ORANGE TO WHITE, 14% POROSITY, INTERGRANULAR, MOLDIC, POSSIBLY HIGH PERMEABILITY, GRAIN TYPE: BIOGENIC, MICRITE, SKELETAL, 15% ALLOCHEMICAL CONSTITUENTS, GRAIN SIZE: MICROCRYSTALLINE, RANGE: MICROCRYSTALLINE TO MEDIUM, GOOD INDURATION, MICRITE CEMENT, DOLOMITE CEMENT, SPARRY CALCITE CEMENT, 15% DOLOMITE, 05% QUARTZ SAND, 06% PHOSPHATIC SAND, FOSSIL MOLDS, MOLLUSKS, ECHINOID,
- 380.0- 390.0 AS ABOVE,
- 390.0- 400.0 AS ABOVE WITH MORE SAND (25%)
- 400.0- 410.0 LIMESTONE, VERY LIGHT ORANGE TO WHITE, 15% POROSITY, INTERGRANULAR, MOLDIC, POSSIBLY HIGH PERMEABILITY, GRAIN TYPE: BIOGENIC, MICRITE, SKELETAL, 25% ALLOCHEMICAL CONSTITUENTS, GRAIN SIZE: MICROCRYSTALLINE, RANGE: MICROCRYSTALLINE TO COARSE, GOOD INDURATION, MICRITE CEMENT, DOLOMITE CEMENT, SPARRY CALCITE CEMENT, 15% DOLOMITE, 03% QUARTZ SAND, 02% PHOSPHATIC SAND, MOLLUSKS, BRYOZOA, ECHINOID, FOSSIL MOLDS,
- 410.0- 420.0 AS ABOVE,
- 420.0- 430.0 DOLOMITE, VERY LIGHT ORANGE TO GRAYISH ORANGE, 10% POROSITY, INTERGRANULAR, INTERCRYSTALLINE, POSSIBLY HIGH PERMEABILITY, 50-90% ALTERED, EUBEDRAL, GRAIN SIZE: VERY FINE, RANGE: VERY FINE TO MICROCRYSTALLINE, GOOD INDURATION, DOLOMITE CEMENT, MICRITE CEMENT, 01% PHOSPHATIC SAND, 01% QUARTZ SAND, HIGH RECRYSTALLIZATION, FOSSIL MOLDS,
- 430.0- 440.0 DOLO-SILT, GRAYISH OLIVE, 07% POROSITY, INTERGRANULAR, LOW PERMEABILITY, POOR INDURATION, DOLOMITE CEMENT, MICRITE CEMENT, CLAY CEMENT, 10% CLAY, 10% MICRITE, 01% PHOSPHATIC SAND, 01% QUARTZ SAND, BENTHONIC FORAMINIFERA,

LITHOLOGIC LOG
W-LE026 .

LEE CO. T46S, R21E, SEC

- 440.0- 450.0 LIMESTONE, VERY LIGHT ORANGE TO WHITE, 14% POROSITY, INTERGRANULAR, MOLDIC, GRAIN TYPE: BIOGENIC, MICRITE, CRYSTALS, 25% ALLOCHEMICAL CONSTITUENTS, GRAIN SIZE: MICROCRYSTALLINE, RANGE: MICROCRYSTALLINE TO COARSE, GOOD INDURATION, DOLOMITE CEMENT, MICRITE CEMENT, SPARRY CALCITE CEMENT, 20% DOLOMITE, 02% PHOSPHATIC SAND, 10% QUARTZ SAND, BENTHONIC FORAMINIFERA, ECHINOID, BRYOZOA, CORAL, MOLLUSKS,
- 450.0- 460.0 DOLOMITE, VERY LIGHT ORANGE TO GRAYISH ORANGE, 10% POROSITY, INTERGRANULAR, INTERCRYSTALLINE, POSSIBLY HIGH PERMEABILITY, 50-90% ALTERED, EUHEDRAL, GRAIN SIZE: VERY FINE, RANGE: VERY FINE TO MICROCRYSTALLINE, GOOD INDURATION, DOLOMITE CEMENT, MICRITE CEMENT, SPARRY CALCITE CEMENT, 25% MICRITE, 08% QUARTZ SAND, 02% PHOSPHATIC SAND, FOSSIL MOLDS, MOLLUSKS,
- 460.0- 470.0 AS ABOVE,
- 470.0- 480.0 SOME FRAGS HAVE GOOD MOLDIC POROSITY
- 480.0- 490.0 DOLOMITE, VERY LIGHT GRAY TO VERY LIGHT ORANGE, 13% POROSITY, INTERGRANULAR, MOLDIC, 50-90% ALTERED, EUHEDRAL, GRAIN SIZE: VERY FINE, RANGE: VERY FINE TO MICROCRYSTALLINE, GOOD INDURATION, DOLOMITE CEMENT, MICRITE CEMENT, 25% MICRITE, 04% PHOSPHATIC SAND, 04% QUARTZ SAND, FOSSIL MOLDS, MOLLUSKS, ECHINOID,
- 490.0- 500.0 AS ABOVE WITH MORE PHOS.(08%)
- 500.0- 510.0 AS ABOVE,
- 510.0- 520.0 AS ABOVE,
- 520.0- 530.0 DOLOMITE, VERY LIGHT ORANGE TO GRAYISH ORANGE, 10% POROSITY, INTERGRANULAR, MOLDIC, 50-90% ALTERED, EUHEDRAL, GRAIN SIZE: VERY FINE, RANGE: VERY FINE TO MICROCRYSTALLINE, GOOD INDURATION, DOLOMITE CEMENT, MICRITE CEMENT, 15% MICRITE, 06% PHOSPHATIC SAND, 04% QUARTZ SAND,
- 530.0- 540.0 AS ABOVE WITH SOME VERY DENSE DOLOMITE
- 540.0- 550.0 AS ABOVE,
- 550.0- 560.0 AS ABOVE,
- 560.0- 590.0 DOLOMITE, VERY LIGHT ORANGE TO MODERATE LIGHT GRAY, 06% POROSITY, INTERCRYSTALLINE, INTERGRANULAR, PIN POINT VUGS, 50-90% ALTERED, EUHEDRAL, GRAIN SIZE: MICROCRYSTALLINE, RANGE: VERY FINE TO MICROCRYSTALLINE, GOOD INDURATION, DOLOMITE CEMENT, MICRITE CEMENT, 10% MICRITE, 03% PHOSPHATIC SAND, 10% QUARTZ SAND, HIGH RECRYSTALLIZATION,

LITHOLOGIC LOG
W-LE026 .

LEE CO. T46S, R21E, SEC

590.0- 600.0 LIMESTONE, WHITE TO VERY LIGHT ORANGE, 12% POROSITY,
INTERGRANULAR, MOLDIC, GRAIN TYPE: BIOGENIC, MICRITE,
SKELETAL, 40% ALLOCHEMICAL CONSTITUENTS, GRAIN SIZE:
MICROCRYSTALLINE, RANGE: MICROCRYSTALLINE TO COARSE, GOOD
INDURATION, MICRITE CEMENT, 04% QUARTZ SAND, 01% PHOSPHATIC
SAND, BENTHONIC FORAMINIFERA, MOLLUSKS, ECHINOID, BRYOZOA,
CORAL,

SORITES

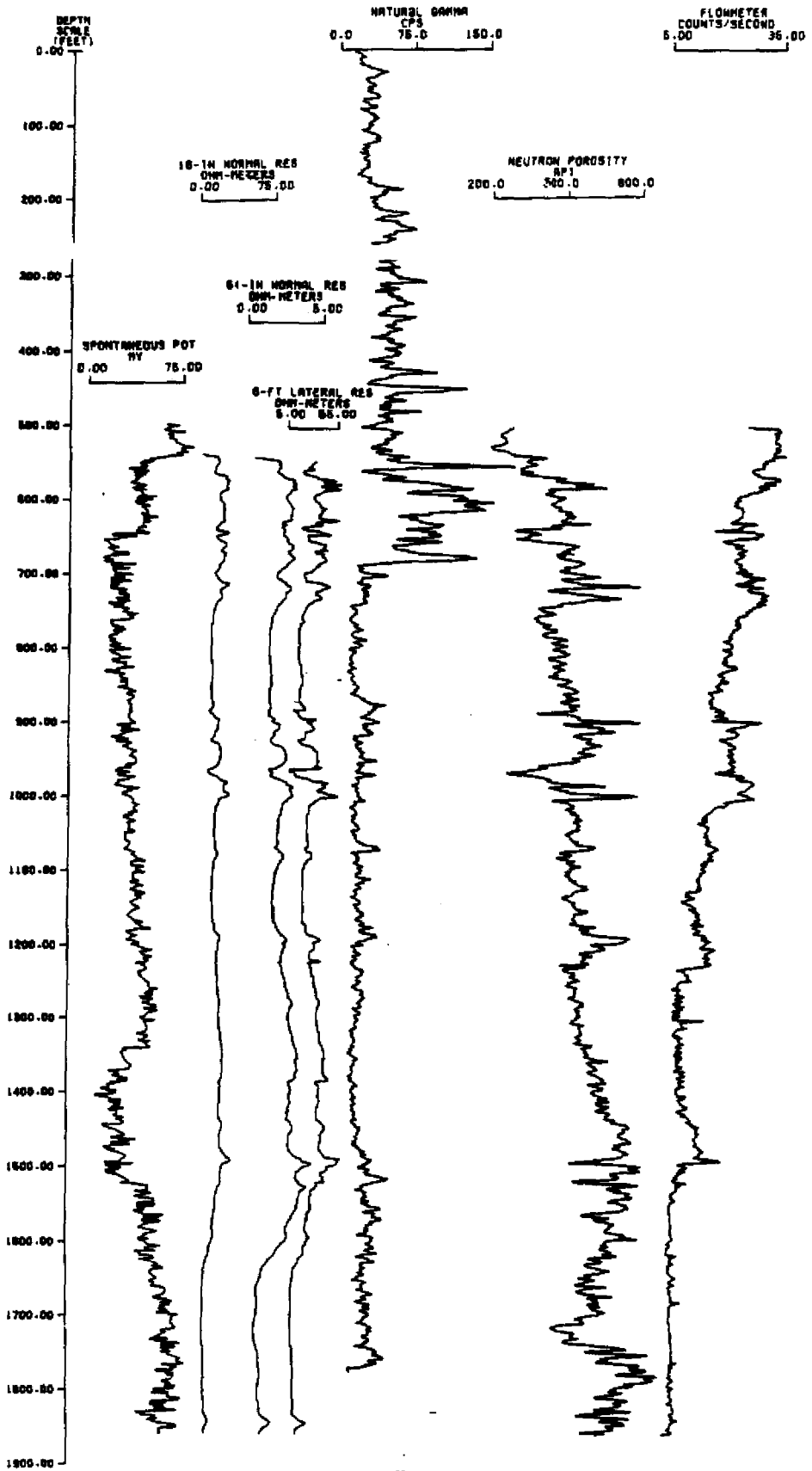
600.0- 610.0 AS ABOVE,

610.0- 635.0 LIMESTONE, WHITE TO VERY LIGHT ORANGE, 14% POROSITY,
INTERGRANULAR, MOLDIC, GRAIN TYPE: BIOGENIC, MICRITE,
SKELETAL, 40% ALLOCHEMICAL CONSTITUENTS, GRAIN SIZE:
MICROCRYSTALLINE, RANGE: MICROCRYSTALLINE TO COARSE, GOOD
INDURATION, MICRITE CEMENT, SPARRY CALCITE CEMENT, 02%
QUARTZ SAND, 01% PHOSPHATIC SAND, BENTHONIC FORAMINIFERA,
MOLLUSKS, ECHINOID, FOSSIL MOLDS, BRYOZOA,

APPENDIX 2

Geophysical Logs

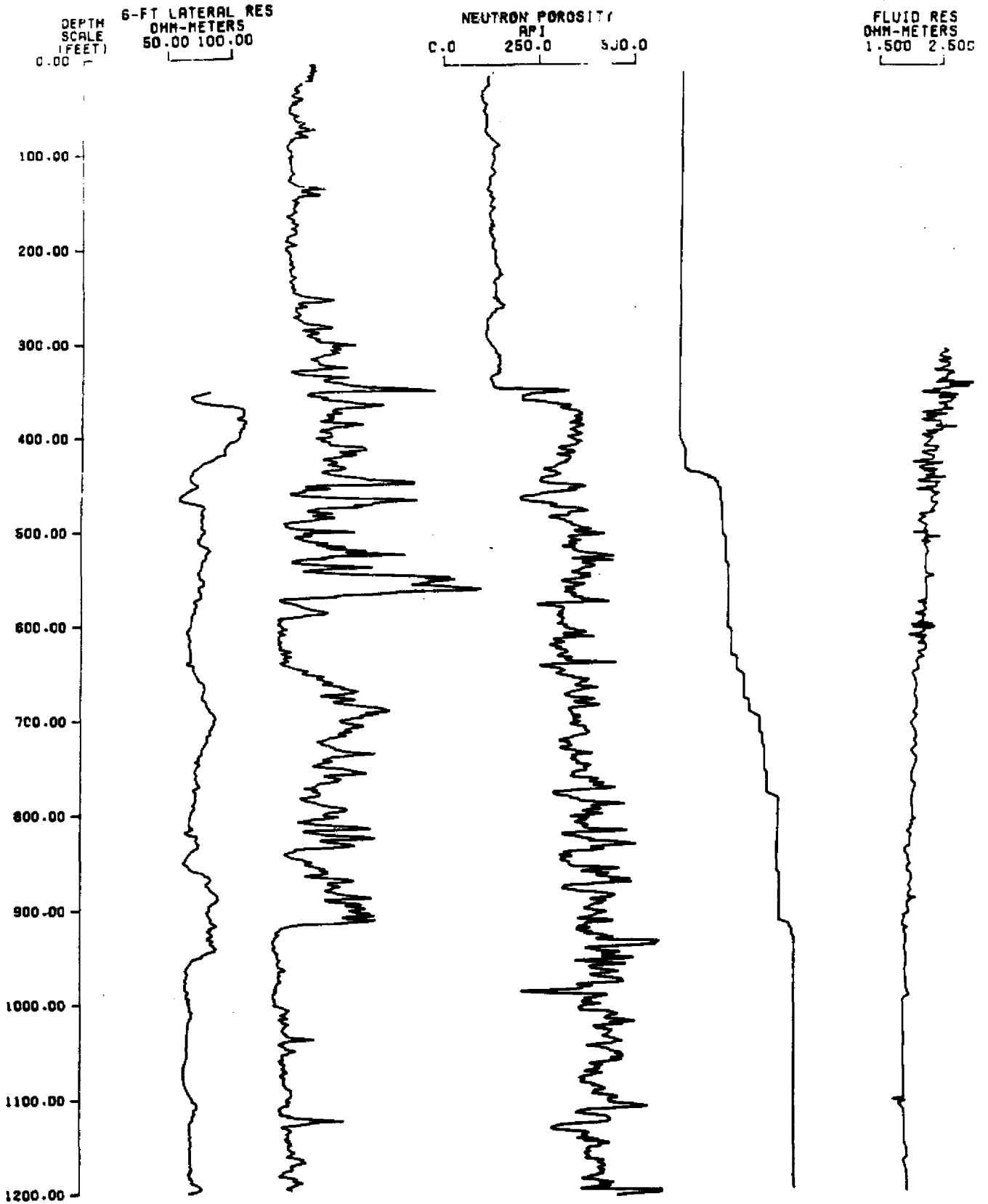
WELL No. 12, LE007



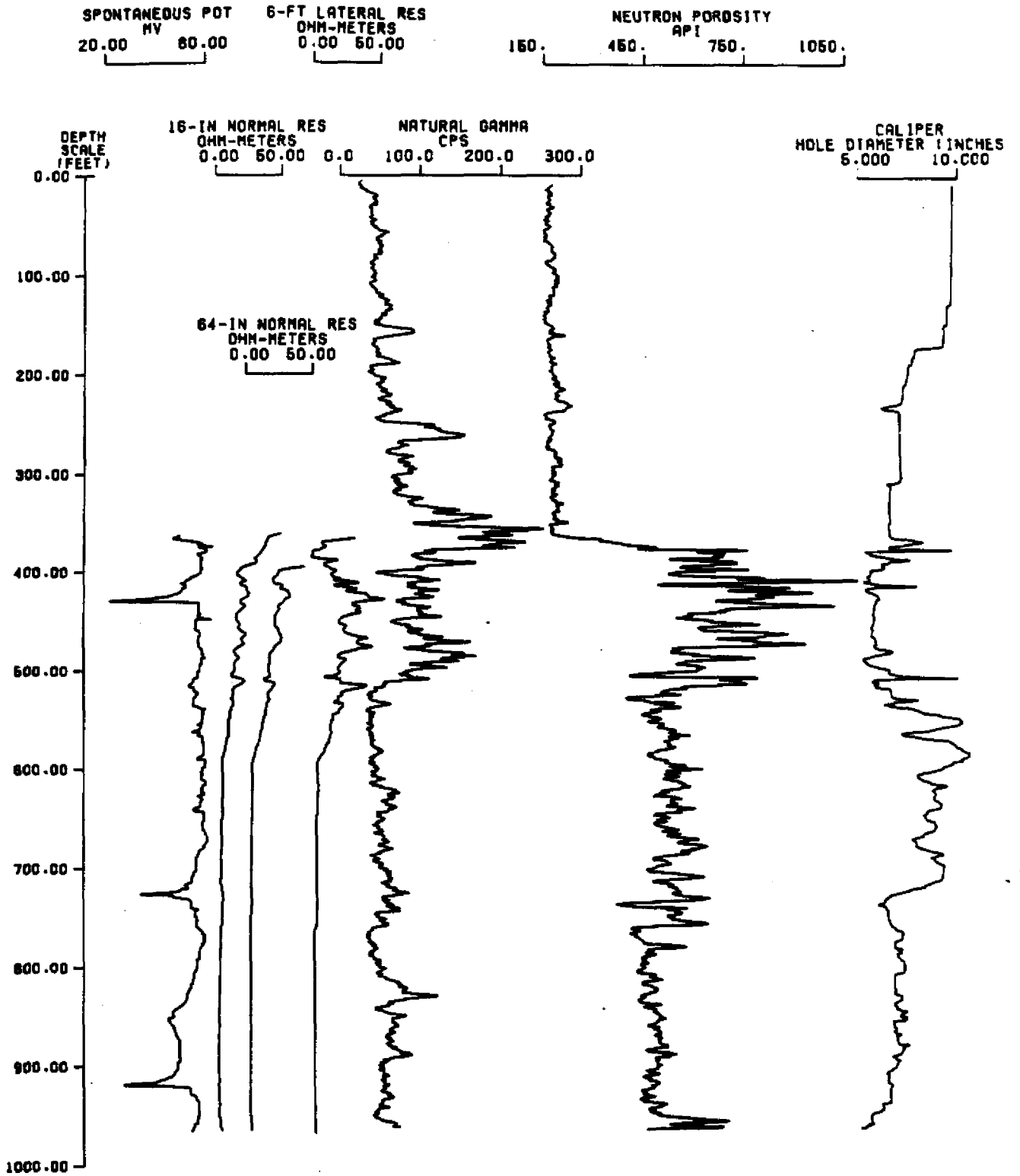
WELL No. 17, LE022

NATURAL GAMMA
CPS
0.0 250.0 500.0

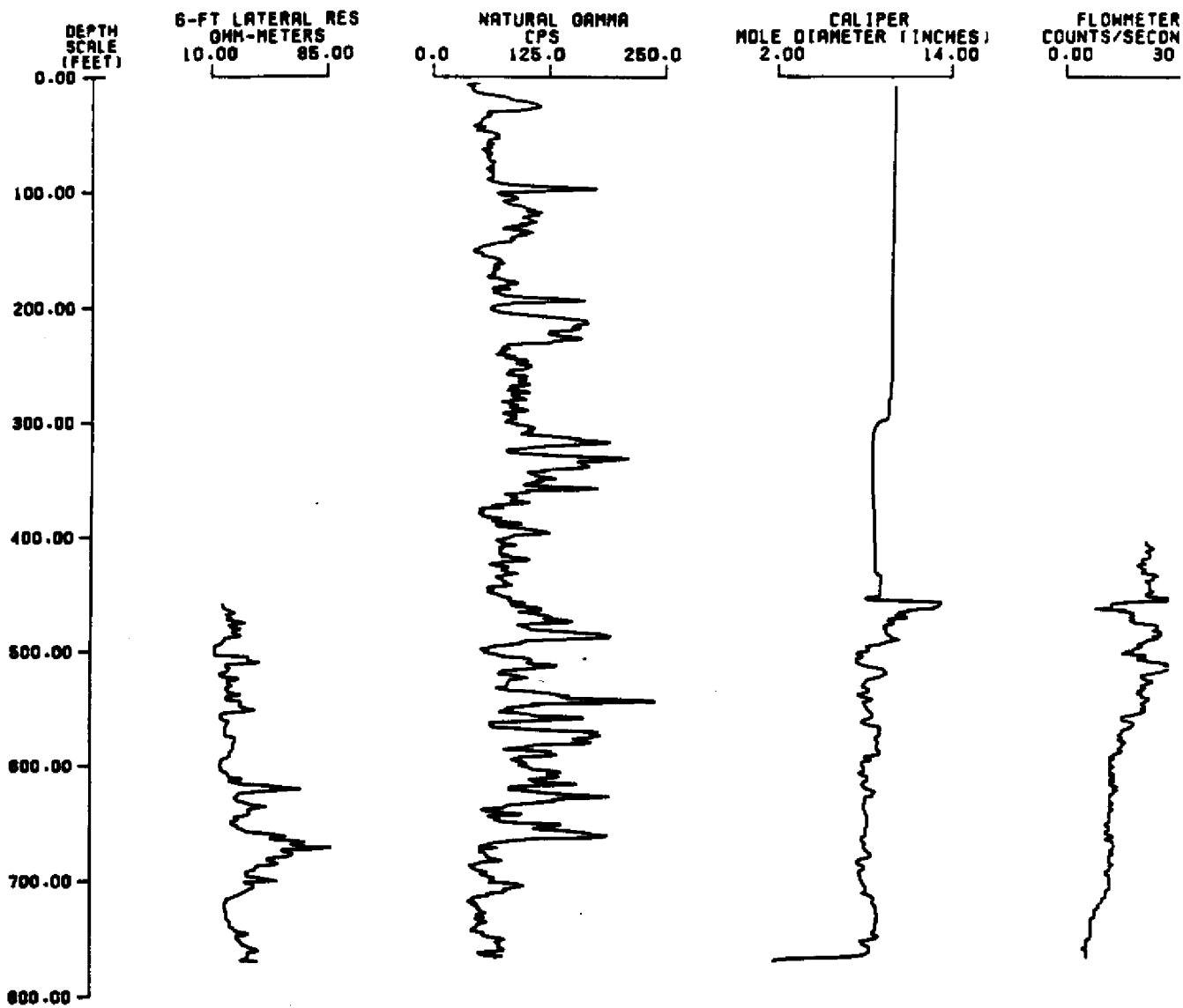
TEMP GRADIENT
DEGREES FAHRENHEIT
89.00 90.50 92.00



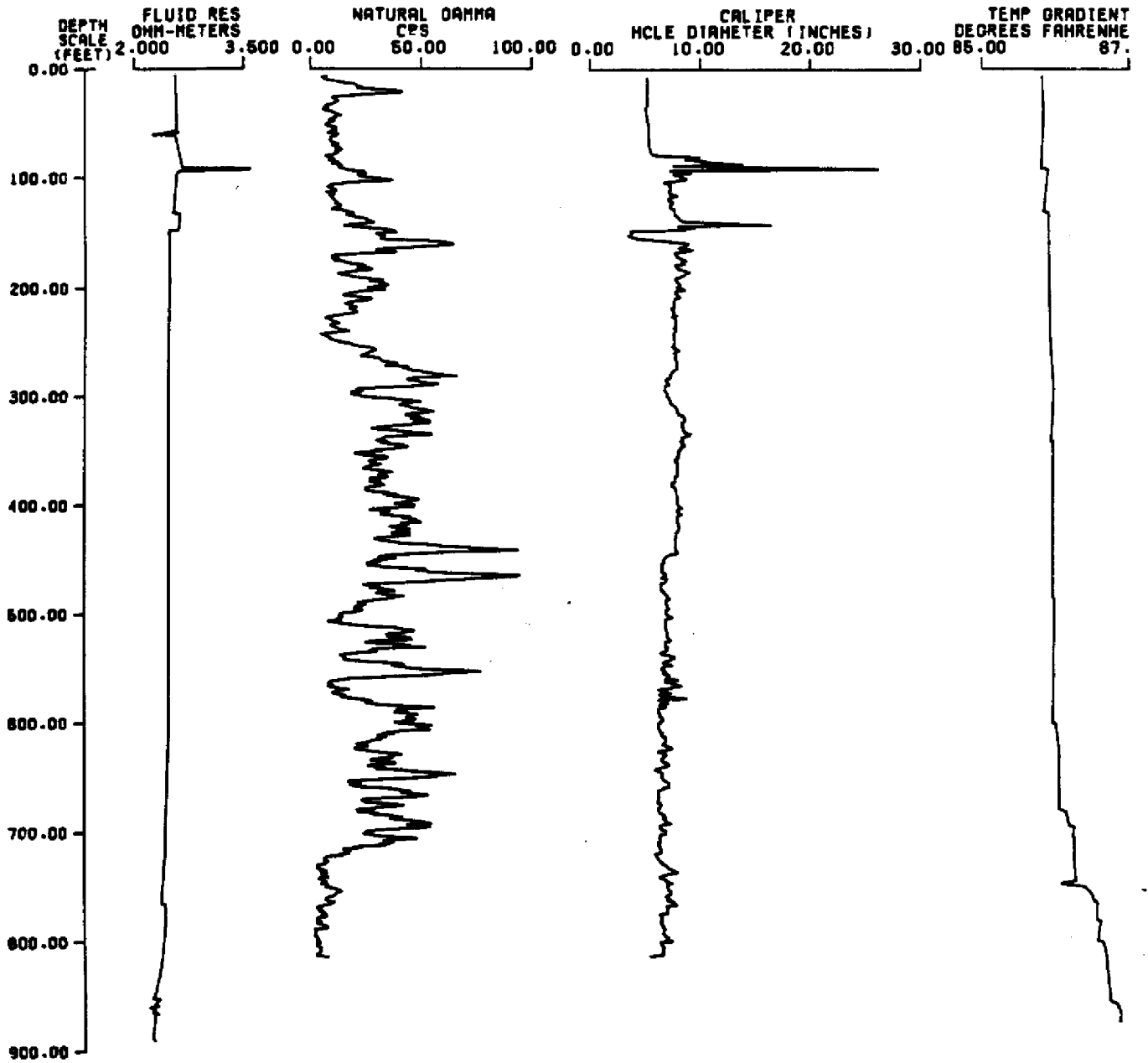
WELL No. 20, LE014



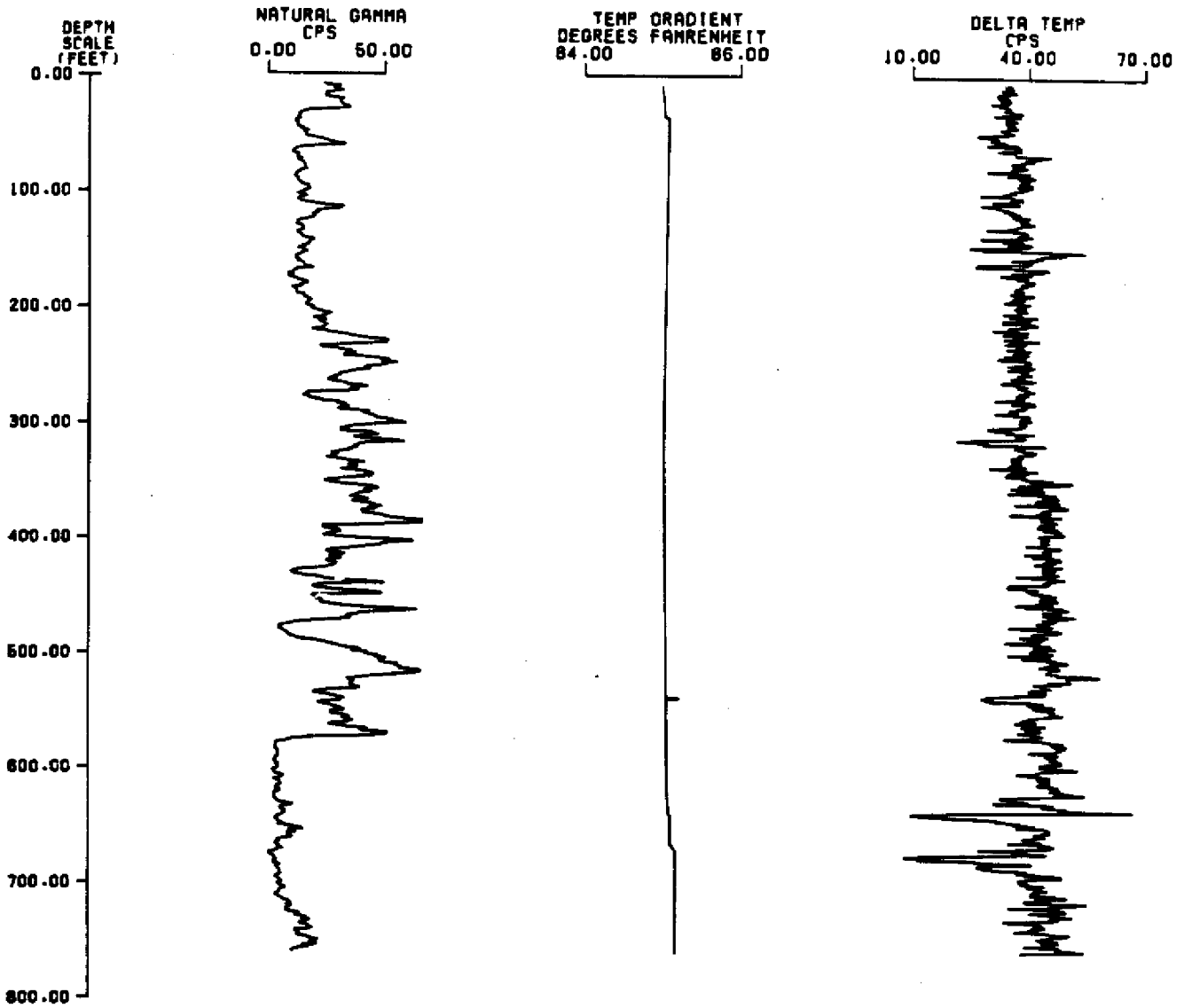
WELL No. 22, L-3004D



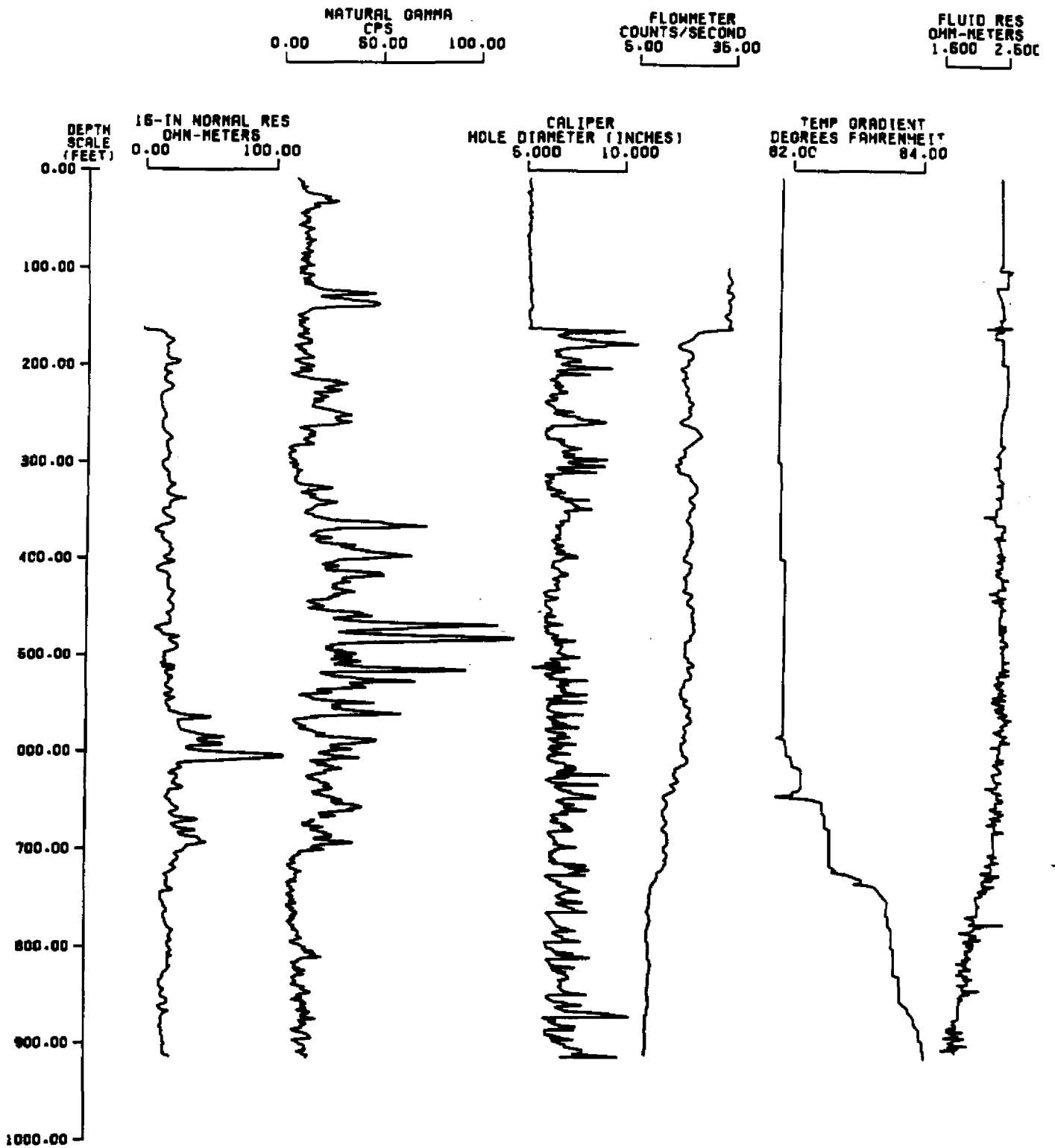
WELL No. 28, WA-129



WELL No. 37, WA-12



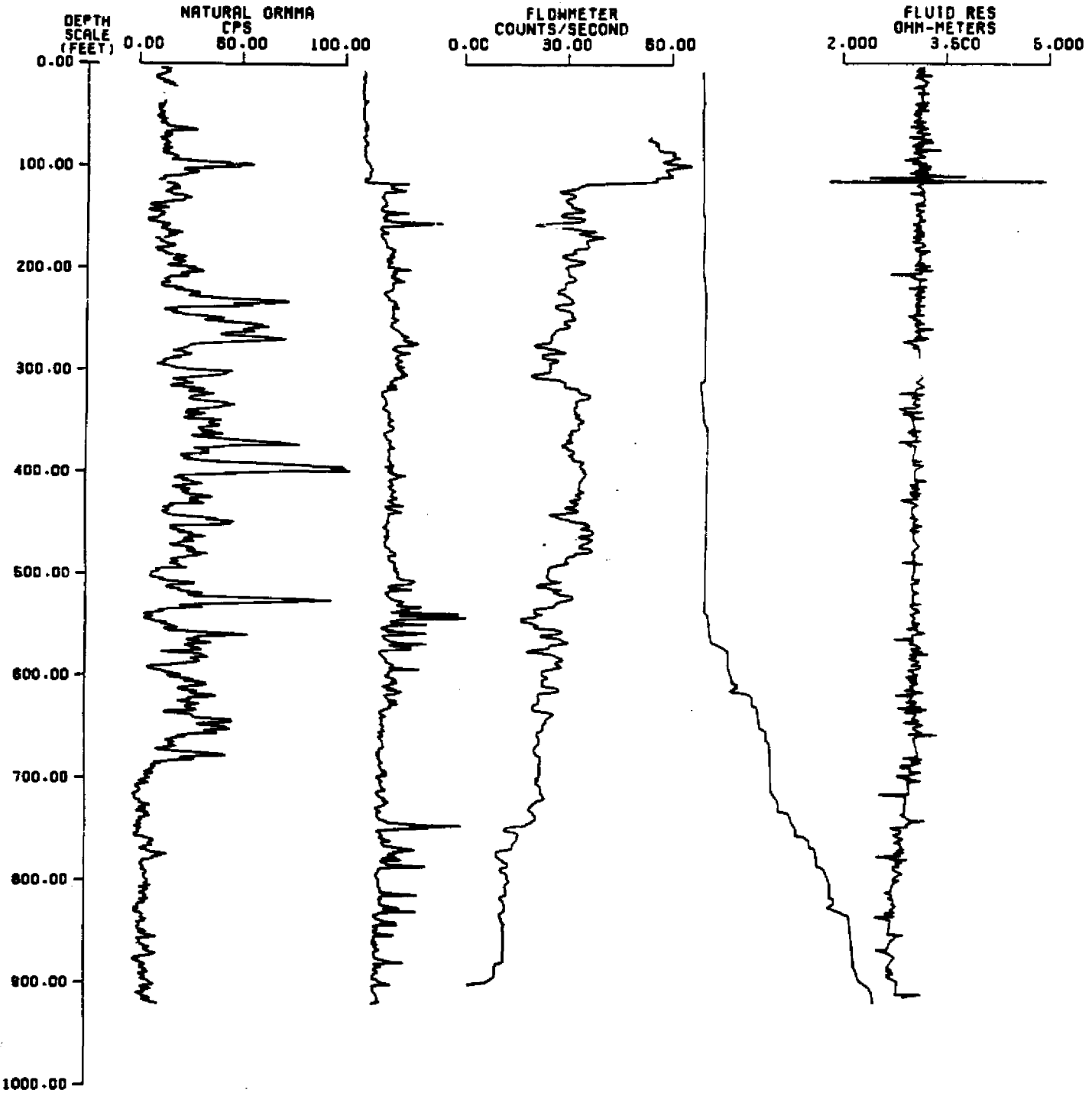
WELL No. 41, WA-85



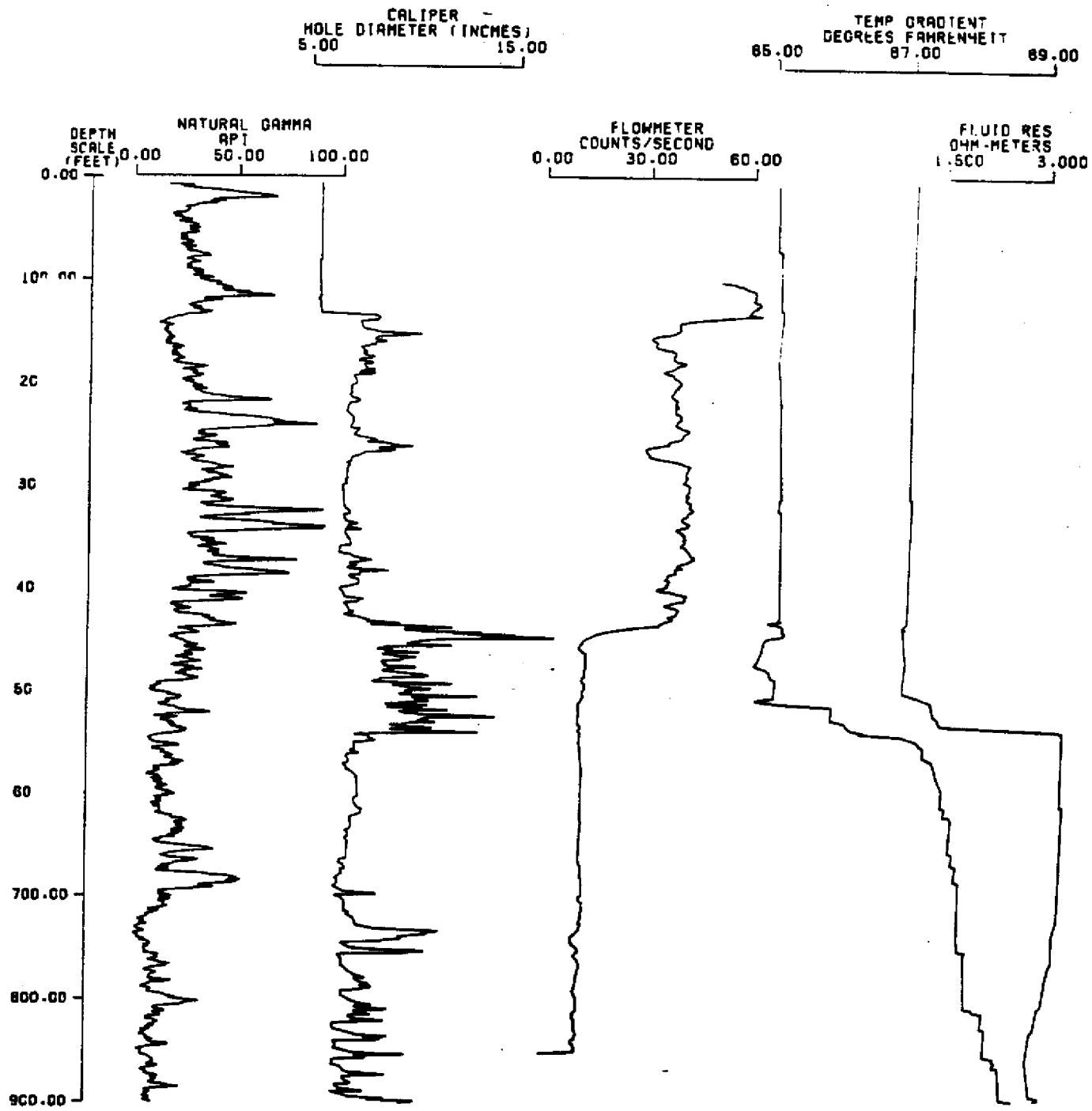
WELL No. 45, WA-98

CALIPER
MOLE DIAMETER (INCHES)
4.00 12.00

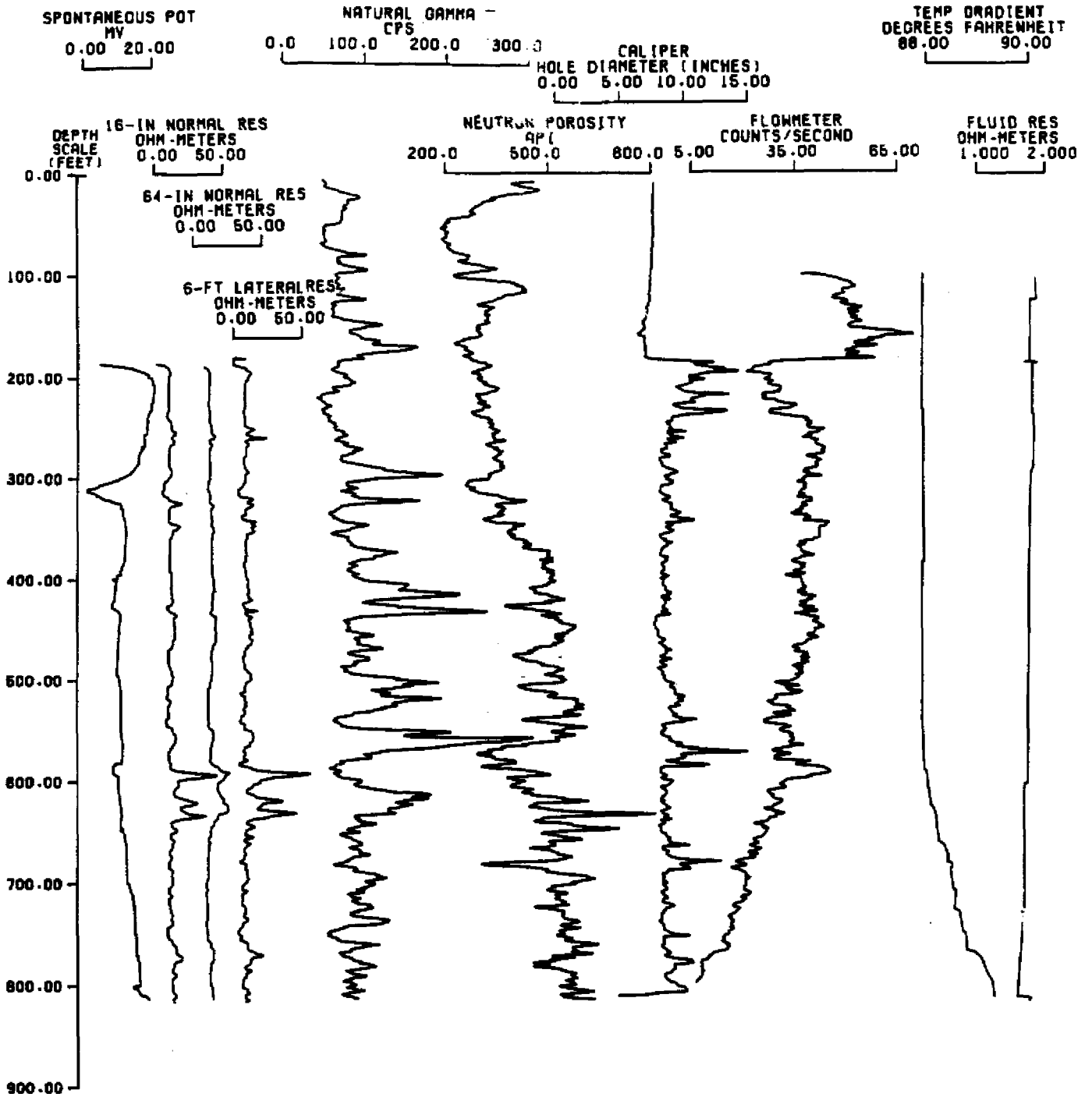
TEMP GRADIENT
DEGREES FAHRENHEIT
85.00 86.50 88.00



WELL No. 46, WA-111



WELL No. 63, L-3001D



APPENDIX 3

Water Level Data

APPENDIX 3-1: WATER LEVEL DATA, SURFICIAL AQUIFER, LEE COUNTY.

WELL NUMBER	LATITUDE	LONGITUDE	TOTAL DEPTH (FT.)	CASING DEPTH (FT.)	WELL USE	1979 WATER LEVELS (FT. NGVD)		
						WET SEASON (SEPT.)	DRY SEASON (MAR.)	DIFFERENCE
L-246	26°38'02"N	81°49'35"W	28	19	Obs.	19.16	16.34	2.82
L-721*	26°41'53"N	82°02'23"W	18	9	Obs.	4.33	2.44	1.89
L-726*	26°44'25"N	81°45'40"W	19	14	Obs.	14.60	12.40	2.20
L-728*	26°37'12"N	81°46'12"W	19	18	Obs.	21.44	18.96	2.48
L-730*	26°31'27"N	81°35'16"W	19	18.7	Obs.	29.05	25.95	3.10
L-739*	26°26'57"N	81°44'35"W	20	18	Obs.	18.67	15.76	2.91
L-954	26°39'03"N	81°55'04"W	14	-	Obs.	6.99	-0.06	7.05
L-1136*	26°35'32"N	81°59'22"W	20	15	Obs.	6.09	4.54	1.55
L-1137*	26°39'50"N	81°35'54"W	20	15	Obs.	21.01	17.86	3.15
L-1138	26°27'03"N	81°34'02"W	20	15	Obs.	22.77	21.98	0.79
L-1403	26°25'49"N	82°03'53"W	12	3	Obs.	2.89	1.46	1.43
L-1456	26°26'22"N	82°02'20"W	33	32	Obs.	2.47	2.02	0.45
L-1457	26°26'22"N	82°02'20"W	8.7	-	Obs.	2.89	0.89	2.00
L-1964*	26°33'44"N	81°36'17"W	24	14	Obs.	27.49	23.90	3.59
L-1976*	26°43'59"N	81°42'47"W	15	5	Obs.	13.12	10.73	2.39
L-1978*	26°43'20"N	81°36'57"W	17	7	Obs.	14.87	13.60	1.27
L-1985*	26°27'13"N	81°41'47"W	50	43	Obs.	19.65	16.71	2.94
L-1992	26°33'53"N	81°33'58"W	29	19	Obs.	23.41	21.44	1.97
L-1995*	26°33'51"N	81°45'28"W	24	14	Obs.	25.26	22.45	2.81
L-1997*	26°19'54"N	81°41'01"W	16.5	10	Obs.	15.55	12.71	2.84
L-1999*	26°30'41"N	81°43'31"W	21	16	Obs.	25.55	22.94	2.61
L-2191	26°41'44"N	81°52'03"W	26	15	Obs.	12.05	8.78	3.27
L-2195	26°19'57"N	81°43'22"W	15	14	Obs.	14.15	10.12	4.03

APPENDIX 3-1: WATER LEVEL DATA, SURFICIAL AQUIFER, LEE COUNTY (Continued)

WELL NUMBER	LATITUDE	LONGITUDE	TOTAL DEPTH (FT.)	CASING DEPTH (FT.)	WELL USE	1979 WATER LEVELS (FT. NGVD)		
						WET SEASON (SEPT.)	DRY SEASON (MAR.)	DIFFERENCE
L-2202	26°43'29"N	81°34'04"W	19	7	Obs.	15.64	13.93	1.71
L-2204*	26°33'29"N	81°39'43"W	26	23	Obs.	29.44	26.79	2.65
L-2217	26°46'08"N	81°45'41"W	18	10	Obs.	26.48	24.06	2.42
L-2308	26°25'52"N	81°48'47"W	20	12	Obs.	14.36	12.38	1.98
L-2549	26°39'55"N	82°08'31"W	80	58	Obs.	7.70	6.19	1.51

*Water quality data also available.

APPENDIX 3-2: WATER LEVEL DATA, SANDSTONE AQUIFER, LEE COUNTY

WELL NUMBER	LATITUDE	LONGITUDE	TOTAL DEPTH (FT.)	CASING DEPTH (FT.)	WELL USE
L-727*	26°39'50"N	81°35'54"W	68	67	Obs.
L-729*	26°33'35"N	81°39'43"W	103	81	Obs.
L-731*	26°27'03"N	81°34'02"W	243	165	Obs.
L-738*	26°20'22"N	81°46'42"W	75	61	Obs.
L-741	26°25'52"N	81°48'57"W	119	102	Obs.
L-1418*	26°36'30"N	81°37'53"W	62	55	Obs.
L-1691*	26°20'42"N	81°45'50"W	69	58	Obs.
L-1853*	26°27'06"N	81°43'54"W	150	130	Obs.
L-1907*	26°43'08"N	81°41'00"W	57	55	Obs.
L-1963*	26°33'44"N	81°36'17"W	274	68	Obs.
L-1965*	26°33'53"N	81°33'58"W	218	50	Obs.
L-1968*	26°38'07"N	81°43'03"W	146	70	Obs.
L-1974*	26°37'18"N	81°48'50"W	134	85	Obs.
L-1975*	26°43'59"N	81°42'47"W	168	102	Obs.
L-1977*	26°43'20"N	81°36'57"W	151	65	Obs.
L-1984*	26°27'13"N	81°41'46"W	288	206	Obs.
L-1994*	26°32'51"N	81°45'28"W	155	70	Obs.
L-1996*	26°19'54"N	81°41'01"W	198	65	Obs.
L-1998*	26°30'41"N	81°43'31"W	160	100	Obs.
L-2184*	26°22'47"N	81°50'17"W	110	75	Obs.
L-2186*	26°33'44"N	81°36'17"W	160	133	Obs.
L-2190*	26°41'44"N	81°52'03"W	105	71	Obs.

1979 WATER LEVELS (FT. NGVD)

WET SEASON (SEPT.)

DRY SEASON (MAR.)

DIFFERENCE

18.06	15.72	2.34
25.11	20.87	4.24
22.53	12.48	10.05
7.31	3.00	4.31
11.70	10.20	1.50
21.95	15.96	5.99
10.96	3.41	7.54
12.85	9.24	3.61
13.50	12.20	1.30
25.35	20.64	4.71
26.05	21.35	4.70
21.01	17.95	3.06
18.53	16.82	1.71
15.72	15.54	0.18
13.53	12.39	1.14
16.85	12.71	4.14
22.99	18.02	4.97
12.95	5.42	7.53
15.99	-4.93	20.92
8.66	6.63	2.03
25.30	19.87	5.43
10.20	5.24	4.96

APPENDIX 3-2: WATER LEVEL DATA, SANDSTONE AQUIFER, LEE COUNTY (Continued)

WELL NUMBER	LATITUDE	LONGITUDE	TOTAL DEPTH (FT.)	CASING DEPTH (FT.)	WELL USE	1979 WATER LEVELS (FT. NGVD)		
						WET SEASON (SEPT.)	DRY SEASON (MAR.)	DIFFERENCE
L-2192*	26°26'59"N	81°38'25"W	184	155	Obs.	18.56	14.73	3.83
L-2194	26°19'57"N	81°43'22"W	137	81	Obs.	12.67	4.51	8.16
L-2200*	26°43'29"N	81°34'04"W	166	122	Obs.	14.07	13.02	1.05
L-2215*	26°31'27"N	81°35'16"W	126	99	Obs.	25.61	21.25	4.36
L-2216*	26°46'08"N	81°45'41"W	153	130	Obs.	20.42	19.12	1.30

*Water quality data also available.

APPENDIX 3-3: WATER LEVEL DATA, MID-HAWTHORN AQUIFER, LE

WELL NUMBER	LATITUDE	LONGITUDE	TOTAL DEPTH (FT.)	CASING DEPTH (FT.)
L-434*	26°37'38"N	82°04'31"W	210	-
L-439	26°27'02"N	81°56'54"W	210	190
L-581*	26°35'32"N	81°59'22"W	177	-
L-735	26°38'39"N	81°50'31"W	270	223
L-742	26°33'23"N	81°52'24"W	225	138
L-781*	26°38'24"N	82°00'53"W	290	82
L-1059*	26°45'17"N	82°02'21"W	189	156
L-1106*	26°40'54"N	81°59'26"W	229	143
L-1107*	26°41'46"N	81°59'23"W	225	137
L-1108*	26°41'44"N	81°58'26"W	225	137
L-1109*	26°40'55"N	81°58'31"W	230	84
L-1110*	26°42'41"N	81°58'24"W	241	147
L-1113*	26°41'42"N	82°02'21"W	230	126
L-1116*	26°26'33"N	82°00'27"W	205	106
L-1120*	26°40'55"N	81°57'27"W	230	126
L-1598	26°32'33"N	81°55'03"W	176	137
L-1973*	26°37'18"N	81°48'50"W	225	172
L-1983	26°30'41"N	81°43'31"W	345	321
L-1993*	26°32'51"N	81°45'28"W	242	190
L-2640*	26°38'13"N	81°55'28"W	180	128
L-2642*	26°32'57"N	81°58'57"W	160	108

EE COUNTY

WELL USE	1979 WATER LEVELS (FT. NGVD)		
	WET SEASON (SEPT.)	DRY SEASON (MAR.)	DIFFERENCE
-	12.40	-	-
-	4.15	2.40	1.75
Obs.	-10.00	-16.99	6.99
Obs.	15.50	13.90	1.60
Obs.	-38.57	-62.48	23.91
Obs.	-0.50	-14.40	13.90
Obs.	16.50	14.60	1.90
-	12.93	13.32	-0.39
-	13.51	13.61	-0.10
-	12.53	13.03	-0.50
-	10.93	11.53	-0.60
-	17.38	13.32	4.06
-	15.15	15.03	0.12
-	-11.00	-15.60	4.60
-	1.33	5.27	3.94
Obs.	5.62	-8.31	13.93
Obs.	18.72	16.88	1.84
Obs.	33.20	32.00	1.20
Obs.	26.30	25.48	0.82
Obs.	-2.36	-5.43	3.07
Obs.	-0.70	-19.84	19.14

APPENDIX 3-3: WATER LEVEL DATA, MID-HAWTHORN AQUIFER, LEE COUNTY

NUMBER	LATITUDE	LONGITUDE	TOTAL DEPTH (FT.)	CASING DEPTH (FT.)	WELL USE	1979 WATER LEVELS (FT. NGVD)		
						WET SEASON (SEPT.)	DRY SEASON (MAR.)	DIFFERENCE
L-2643*	26°32'53"N	82°01'42"W	200	141	-	10.23	8.14	2.09
L-2644*	26°34'40"N	82°02'20"W	180	128	-	8.33	7.38	0.95
L-2645*	26°37'43"N	82°04'12"W	210	160	Obs.	16.40	14.80	1.60
L-2646*	26°45'37"N	81°55'22"W	220	170	Obs.	23.20	22.62	0.58
L-2700*	26°40'02"N	82°01'28"W	167	165	Obs.	14.00	13.00	1.00
L-2701*	26°38'19"N	81°58'58"W	210	175	-	-10.18	-7.90	-2.28
L-2702*	26°36'21"N	81°56'37"W	160	120	-	-9.62	-18.94	9.32
L-2703*	26°33'57"N	81°57'56"W	160	120	Obs.	-1.49	-20.10	18.61
L-2820*	26°39'55"N	82°08'31"W	241	192	Obs.	16.90	16.10	0.80
L-2821	26°31'17"N	82°05'10"W	340	290	Obs.	15.10	14.20	0.90

*Water quality data also available.

APPENDIX 3-4: WATER LEVEL DATA, LOWER HAWTHORN AQUIFER,

WELL NUMBER	LATITUDE	LONGITUDE	TOTAL DEPTH (FT.)	CASING DEPTH (FT.)
L-585	26°27'10"N	82°01'08"W	475	335
L-588*	26°25'38"N	82°04'57"W	557	403
L-652*	26°41'01"N	81°44'30"W	598	188
L-706	26°39'43"N	81°35'18"W	595	140
L-1635	26°24'35"N	81°53'50"W	620	360
L-2292*	26°37'18"N	81°48'50"W	616	302
L-2293*	26°32'47"N	81°50'17"W	643	329
L-2295*	26°25'52"N	81°48'57"W	610	300
L-2310*	26°20'22"N	81°46'42"W	550	396
L-2311*	26°33'44"N	81°36'17"W	625	300
L-2313*	26°27'03"N	81°34'02"W	670	400
L-2319*	26°27'13"N	81°41'44"W	750	492
L-2328*	26°46'08"N	81°45'41"W	600	300
L-2341	26°45'17"N	81°51'32"W	585	300
L-2434*	26°35'26"N	82°01'02"W	700	353
L-2435*	26°33'07"N	81°55'59"W	704	352
L-2524*	26°26'22"N	82°07'41"W	625	512
L-2525*	26°31'17"N	82°05'10"W	645	405
L-2526*	26°45'17"N	82°02'21"W	605	300
L-2527*	26°39'55"N	82°08'31"W	605	360
L-2528*	26°39'07"N	81°59'27"W	625	420

LEE COUNTY

WELL USE	1979 WATER LEVELS (FT. NGVD)		
	WET SEASON (SEPT.)	DRY SEASON (MAR.)	DIFFERENCE
-	27.50	25.60	1.90
Obs.	18.20	9.30	8.90
Obs.	43.60	40.60	3.00
Obs.	50.40	49.50	0.90
Obs.	17.70	15.80	1.90
	38.50	37.00	1.50
Obs.	39.60	38.60	1.00
Obs.	36.20	34.60	1.60
-	35.60	-	-
-	53.00	-	-
-	26.40	26.00	0.40
Obs.	48.20	47.60	0.60
-	52.00	50.90	1.10
Obs.	48.60	47.50	1.10
Obs.	19.70	23.40	-3.70
Obs.	29.80	27.10	2.70
Obs.	15.80	15.20	0.60
Obs.	32.70	31.60	1.10
Obs.	41.90	41.20	0.70
Obs.	26.30	25.30	1.00
Obs.	36.70	35.80	0.90

APPENDIX 3-4: WATER LEVEL DATA, LOWER HAWTHORN AQUIFER, LEE COUNTY

WELL NUMBER	LATITUDE	LONGITUDE	TOTAL DEPTH (FT.)	CASING DEPTH (FT.)	WELL USE	1979 WATER LEVELS (FT. NGVD)		
						WET SEASON (SEPT.)	DRY SEASON (MAR.)	DIFFERENCE
L-2529*	26°29'13"N	81°56'08"W	545	304	Obs.	23.00	21.70	1.30
L-2530*	26°43'08"N	81°40'54"W	614	475	Obs.	43.10	43.70	-0.60
L-2531*	26°44'27"N	81°36'26"W	605	345	Obs.	31.60	30.40	1.20

*Water quality data also available.

APPENDIX 4

Water Quality Data

APPENDIX 4-1: WATER QUALITY DATA, SURFICIAL AQUIFER, LEE

<u>WELL NUMBER</u>	<u>LATITUDE</u>	<u>LONGITUDE</u>	<u>TOTAL DEPTH (FT.)</u>	<u>CASING DEPTH (FT.)</u>
L-576	26°42'53"N	81°36'54"W	11	-
L-707	26°42'35"N	81°37'53"W	21	18
L-721*	26°41'53"N	82°02'23"W	18	9
L-726*	26°44'25"N	81°45'40"W	19	14
L-728*	26°37'12"N	81°46'12"W	19	18
L-730*	26°31'27"N	81°35'16"W	19	19
L-739*	26°26'57"N	81°44'35"W	20	18
L-774	26°38'59"N	81°55'04"W	48	-
L-806	26°19'51"N	81°45'58"W	33	20
L-1136*	26°35'32"N	81°59'22"W	20	15
L-1137*	26°39'50"N	81°35'54"W	20	15
L-1171	26°37'14"N	81°45'06"W	18	13
L-1175	26°27'36"N	81°45'33"W	16	-
L-1458	26°26'11"N	82°02'58"W	36	32
L-1459	26°26'11"N	82°02'58"W	10	-
L-1475	26°26'18"N	82°05'38"W	32	32
L-1476	26°26'18"N	82°05'38"W	11.3	9.8
L-1479	26°26'51"N	82°07'12"W	29	29
L-1480	26°26'51"N	82°07'12"W	7.9	5.9
L-1486	26°28'54"N	82°09'54"W	11.2	9.7
L-1491	26°27'38"N	82°09'10"W	30	29
L-1498	26°25'48"N	82°06'30"W	33	31
L-1576	26°37'43"N	81°45'33"W	12	-

COUNTY

<u>DATE</u>	<u>SO₄</u> <u>(mg/l)</u>	<u>Cl</u> <u>(mg/l)</u>	<u>Fe</u> <u>(mg/l)</u>	<u>TDS</u> <u>(mg/l)</u>
APR '74	43	240	0.06	686
APR '74	59	87	0.92	543
OCT '76	52	67	0.84	502
APR '74	0.0	6.7	0.03	255
NOV '75	2.1	31	0.00	333
NOV '75	3.6	4.6	1.00	228
NOV '75	0.7	23	1.80	326
MAR '75	24	29	0.02	403
NOV '75	36	65	0.24	432
NOV '75	110	65	1.00	634
JUN '76	140	340	0.03	1,090
JUN '75	59	8.8	1.00	342
JAN '74	190	290	8.40	1,460
APR '77	130	2,200	0.00	4,030
APR '77	200	460	0.00	1,400
APR '77	4,000	30,000	0.14	54,600
APR '77	1,200	9,100	0.72	17,300
APR '77	3,300	27,000	0.26	46,000
APR '77	570	5,900	0.49	10,900
APR '77	2,200	16,000	0.26	29,800
APR '77	2,400	20,000	0.11	33,600
APR '77	1,300	13,000	0.02	22,200
JAN '74	100	78	4.00	586

APPENDIX 4-1: WATER QUALITY DATA, SURFICIAL AQUIFER, LEE

<u>WELL NUMBER</u>	<u>LATITUDE</u>	<u>LONGITUDE</u>	<u>TOTAL DEPTH (FT.)</u>	<u>CASING DEPTH (FT.)</u>
L-1577	26°37'50"N	81°45'25"W	13	-
L-1827	26°38'04"N	81°46'05"W	7	4
L-1829	26°37'57"N	81°46'32"W	8	4
L-1831	26°38'05"N	81°45'36"W	8	8
L-1833	26°38'30"N	81°46'04"W	11	10
L-1835	26°38'30"N	81°46'32"W	10	7
L-1942	26°42'50"N	81°52'03"W	32	-
L-1964*	26°33'44"N	81°36'17"W	24	14
L-1976*	26°43'59"N	81°42'47"W	15	5
L-1978*	26°43'20"N	81°36'57"W	17	7
L-1982	26°37'37"N	81°45'33"W	17	7
L-1985*	26°27'13"N	81°41'47"W	50	43
L-1995*	26°32'51"N	81°45'28"W	24	14
L-1997*	26°19'54"N	81°41'01"W	17	10
L-1999*	26°30'41"N	81°43'31"W	21	16
L-2068	26°41'03"N	81°37'23"W	20.6	-
L-2069	26°40'40"N	81°37'11"W	21.2	-
L-2093	26°37'47"N	81°48'55"W	36	-
L-2095	26°37'37"N	81°49'11"W	43	28
L-2204*	26°33'29"N	81°39'43"W	26	23
L-2239	26°40'52"N	81°38'08"W	18.4	-
L-2240	26°40'23"N	81°37'15"W	9.9	-

COUNTY (Continued)

<u>DATE</u>	<u>SO₄ (mg/l)</u>	<u>Cl (mg/l)</u>	<u>Fe (mg/l)</u>	<u>TDS (mg/l)</u>
OCT '74	45	23	1.80	382
JUN '75	37	87	0.36	422
JAN '75	59	56	2.56	524
JAN '75	30	18	0.08	362
JAN '75	7.7	13	4.00	204
MAY '74	100	84	4.80	580
NOV '75	0.4	52	3.50	524
NOV '75	29	4.6	2.30	464
OCT '75	280	200	21.60	1,170
MAY '75	2.6	7.9	0.01	279
NOV '75	110	140	2.90	750
NOV '75	0.4?	22	1.80	342
NOV '75	3	59	0.53	388
JAN '75	5	38	0.55	396
DEC '74	2.2	150	5.00	618
JUL '76	10	82	3.20	580
JUL '76	11	56	3.00	456
MAR '75	39	140	1.50	594
MAR '75	43	170	2.70	614
SEP '75	1.3	30	2.50	360
JUL '76	35	23	3.70	428
JUL '76	23	23	2.90	354

APPENDIX 4-1: WATER QUALITY DATA, SURFICIAL AQUIFER, LEE COUNTY (Continued)

<u>WELL NUMBER</u>	<u>LATITUDE</u>	<u>LONGITUDE</u>	<u>TOTAL DEPTH (FT.)</u>	<u>CASING DEPTH (FT.)</u>	<u>DATE</u>	<u>SO₄ (mg/l)</u>	<u>Cl (mg/l)</u>	<u>Fe (mg/l)</u>	<u>TDS (mg/l)</u>
L-2241	26°40'40"N	81°36'49"W	20.0	-	JUN '76	23	180	3.60	718
L-2242	26°40'46"N	81°37'06"W	16.9	-	JUL '76	57	180	4.20	841
L-2243	26°40'27"N	81°38'20"W	18.2	-	JUL '76	4.5	29	3.70	394
L-2277	26°37'19"N	81°52'42"W	26	25	APR '76	130	160	1.20	692

*Water level data also available.

APPENDIX 4-2: WATER QUALITY DATA, SANDSTONE AQUIFER, LEE COUNTY.

<u>WELL NUMBER</u>	<u>LATITUDE</u>	<u>LONGITUDE</u>	<u>TOTAL DEPTH (FT.)</u>	<u>CASING DEPTH (FT.)</u>	<u>DATE</u>	<u>SO₄ (mg/l)</u>	<u>Cl (mg/l)</u>	<u>Fe (mg/l)</u>	<u>TDS (mg/l)</u>
L-414	26°38'24"N	81°43'16"W	94	60	APR '74	0.5	59	0.74	566
L-725	26°44'16"N	81°51'05"W	116	81	JUN '76	3.5	200	0.15	1,170
L-727*	26°38'50"N	81°36'54"W	68	67	JUN '76	130	200	0.03	834
L-729*	26°33'35"N	81°39'43"W	103	81	APR '76	22	67	0.04	450
L-731*	26°27'03"N	81°34'02"W	243	165	APR '76	24	47	0.08	361
L-738*	26°20'22"N	81°46'42"W	76	61	MAR '76	66	130	0.03	596
L-1418*	26°36'30"N	81°37'53"W	62	55	APR '76	83	300	0.12	913
L-1510	26°26'07"N	81°46'22"W	161	57	JUN '76	83	370	0.05	976
L-1691*	26°20'42"N	81°45'50"W	69	58	JUN '76	53	76	0.15	502
L-1853*	26°27'06"N	81°43'54"W	150	130	JUN '76	200	310	0.00	1,010
L-1907*	26°43'08"N	81°41'00"W	57	55	JUN '76	76	190	0.30	718
L-1908	26°43'08"N	81°40'54"W	55.5	-	JUN '76	57	200	0.01	696
L-1936	26°42'51"N	81°52'04"W	85	42	NOV '75	70	100	0.20	646
L-1961	26°30'44"N	81°43'05"W	157	99	AUG '74	43	50	0.05	418
L-1963*	26°33'44"N	81°36'17"W	274	68	APR '76	59	86	0.02	559
L-1965*	26°33'53"N	81°33'58"W	218	50	APR '76	95	310	0.04	878
L-1968*	26°38'07"N	81°43'03"W	146	70	APR '76	31	76	0.03	480
L-1974*	26°37'18"N	81°48'50"W	134	85	APR '76	11	87	0.04	360
L-1975*	26°43'59"N	81°42'47"W	168	102	APR '76	18	130	0.03	470
L-1977*	26°43'20"N	81°36'57"W	305?	65	APR '76	410	1,000	0.04	2,250
L-1981	26°37'37"N	81°45'33"W	106	75	APR '76	82	180	0.08	785
L-1984*	26°27'13"N	81°41'46"W	288	206	MAR '76	35	35	0.03	402
L-1994*	26°32'51"N	81°45'28"W	155	70	MAR '76	43	77	0.02	481

APPENDIX 4-2: WATER QUALITY DATA, SANDSTONE AQUIFER, LEE COUNTY (Continued)

WELL NUMBER	LATITUDE	LONGITUDE	TOTAL DEPTH (FT.)	CASING DEPTH (FT.)	DATE	SO ₄ (mg/l)	Cl (mg/l)	Fe (mg/l)	TDS (mg/l)
L-1996*	26°19'54"N	81°41'01"W	198	65	JUN '76	12	45	2.60	461
L-1998*	26°30'41"N	81°43'31"W	160	100	JUN '76	39	62	0.04	424
L-2075	26°33'19"N	81°51'46"W	82	63	MAR '75	30	66	0.00	492
L-2184*	26°32'47"N	81°50'14"W	110	75	JUN '76	68	76	0.00	648
L-2185	26°33'44"N	81°36'15"W	106	69	JUN '76	120	260	0.01	924
L-2186	26°33'44"N	81°36'17"W	160	133	JUN '76	62	140	0.02	558
L-2187	26°39'50"N	81°35'54"W	154	136	JAN '77	130	-	0.03	1,020
L-2190*	26°41'44"N	81°52'03"W	105	71	JUN '76	69	230	0.00	852
L-2192*	26°26'59"N	81°38'25"W	184	155	JUN '76	82	120	0.05	771
L-2198	26°19'54"N	81°43'22"W	137	80	JUN '76	71	71	0.02	531
L-2200*	26°43'29"N	81°34'04"W	166	122	JUN '76	250	970	0.04	2,260
L-2215*	26°31'27"N	81°35'16"W	126	99	JUN '76	80	46	0.10	514
L-2216*	26°46'08"N	81°45'41"W	153	130	JUN '76	31	220	0.05	682
L-2418	26°41'20"N	81°47'25"W	127	75	JAN '77	38	52	0.03	444
L-2419	26°41'33"N	81°47'43"W	115	73	JAN '77	44	98	0.00	497
L-2420	26°41'32"N	81°47'37"W	110	78	JAN '77	43	75	0.05	472

*Water level data also available.

APPENDIX 4-3: WATER QUALITY DATA, MID-HAWTHORN AQUIFER, LEE

<u>WELL NUMBER</u>	<u>LATITUDE</u>	<u>LONGITUDE</u>	<u>TOTAL DEPTH (FT.)</u>	<u>CASING DEPTH (FT.)</u>
L-434*	26°37'28"N	82°04'31"W	210	-
L-581*	26°35'32"N	81°59'22"W	177	-
L-781*	26°38'34"N	82°00'53"W	290	82
L-790	26°37'04"N	81°59'30"W	185	95
L-791	26°36'58"N	81°59'29"W	185	95
L-794	26°36'45"N	81°59'29"W	183	112
L-797	26°36'47"N	81°58'26"W	270	102
L-798	26°37'10"N	81°58'26"W	280	114
L-799	26°37'26"N	81°58'26"W	270	113
L-800	26°37'18"N	81°58'55"W	280	114
L-1055	26°45'08"N	81°55'21"W	200	160
L-1058	26°38'14"N	82°02'07"W	146	95
L-1059*	26°45'17"N	82°02'21"W	189	156
L-1098	26°40'53"N	81°56'30"W	225	126
L-1099	26°40'53"N	81°56'32"W	241	126
L-1106*	26°40'54"N	81°59'26"W	229	143
L-1107*	26°41'46"N	81°59'23"W	225	137
L-1108*	26°41'44"N	81°58'26"W	225	137
L-1109*	26°40'55"N	81°58'31"W	230	84
L-1110*	26°42'41"N	81°58'24"W	241	147
L-1111	26°41'47"N	81°56'27"W	166	-
L-1113*	26°41'20"N	82°02'21"W	230	126
L-1114	26°37'20"N	82°57'31"W	235	126

COUNTY

<u>DATE</u>	<u>SO₄</u> <u>(mg/l)</u>	<u>Cl</u> <u>(mg/l)</u>	<u>Fe</u> <u>(mg/l)</u>	<u>TDS</u> <u>(mg/l)</u>
MAR '74	76	1,000	1.6	2,010
MAY '79	14	250	0.03	717
MAY '79	65	440	0.02	1,040
MAR '75	10	69	0.00	319
MAR '75	18	110	0.01	442
AUG '78	26	320	-	869
AUG '78	20	110	-	489
AUG '78	23	110	-	485
AUG '78	24	99	-	459
AUG '78	29	120	-	528
APR '74	12	55	0.01	319
MAY '79	120	580	0.01	1,350
MAY '79	15	440	0.01	1,110
JUN '75	10	61	-	378
JUN '75	12	72	0.03	393
MAY '79	40	200	0.07	683
MAY '79	17	190	0.0	581
MAY '79	14	260	0.0	720
MAY '79	24	88	0.09	448
MAY '79	30	380	0.0	1,030
MAY '79	21	240	0.02	729
MAY '79	230	1,100	0.03	2,460
MAY '79	69	340	0.0	936

APPENDIX 4-3: WATER QUALITY DATA, MID-HAWTHORN AQUIFER, LEE

<u>WELL NUMBER</u>	<u>LATITUDE</u>	<u>LONGITUDE</u>	<u>TOTAL DEPTH (FT.)</u>	<u>CASING DEPTH (FT.)</u>
L-1115	26°39'05"N	81°57'28"W	230	147
L-1116*	26°26'33"N	82°00'27"W	205	106
L-1117	26°34'38"N	81°56'32"W	250	-
L-1118	26°34'04"N	81°57'58"W	215	126
L-1119	26°33'47"N	82°00'26"W	225	42
L-1120*	26°40'55"N	81°57'27"W	230	126
L-1163	26°32'44"N	81°55'06"W	190	147
L-1608	26°32'42"N	81°55'20"W	206	148
L-1614	26°32'42"N	81°55'25"W	210	-
L-1625	26°33'29"N	81°39'43"W	218	162
L-1790	26°32'43"N	81°55'36"W	231	-
L-1906	26°36'12"N	81°56'18"W	180	-
L-1973*	26°37'18"N	81°48'50"W	225	172
L-1993*	26°32'51"N	81°45'28"W	242	190
L-2180	26°40'52"N	82°12'53"W	200	117
L-2226	26°37'48"N	81°58'28"W	241	120
L-2244	26°32'40"N	82°02'40"W	210	150
L-2640*	26°38'13"N	81°55'28"W	180	128
L-2641	26°35'33"N	81°57'34"W	170	118
L-2642*	26°32'57"N	81°58'57"W	160	108
L-2643*	26°32'53"N	82°01'42"W	200	141
L-2644*	26°34'40"N	82°02'20"W	180	128

COUNTY (Continued)

<u>DATE</u>	<u>SO₄</u> <u>(mg/l)</u>	<u>Cl</u> <u>(mg/l)</u>	<u>Fe</u> <u>(mg/l)</u>	<u>TDS</u> <u>(mg/l)</u>
MAY '79	14	260	0.03	772
APR '78	19	95	-	432
MAY '79	31	89	0.0	385
MAY '79	64	360	0.01	922
MAY '79	17	170	0.02	865
MAY '79	31	87	0.03	457
DEC '74	330	1,300	0.04	2,890
JAN '75	15	240	0.05	616
MAR '74	12	110	0.01	391
SEP '75	23	79	0.041	468
DEC '74	10	69	0.0	319
MAR '74	21	94	0.02	414
DEC '74	31	180	0.0	603
NOV '74	12	130	0.01	489
MAY '75	150	2,500	0.05	4,960
AUG '78	28	78	-	401
MAY '79	40	430	0.04	999
MAY '79	40	200	0.02	587
MAY '79	12	140	0.06	508
MAY '79	33	280	0.0	740
MAY '78	190	1,100	-	2,400
MAY '79	210	980	0.11	2,240

APPENDIX 4-3: WATER QUALITY DATA, MID-HAWTHORN AQUIFER, LEE COUNTY (Continued)

<u>WELL NUMBER</u>	<u>LATITUDE</u>	<u>LONGITUDE</u>	<u>TOTAL DEPTH (FT.)</u>	<u>CASING DEPTH (FT.)</u>	<u>DATE</u>	<u>SO₄ (mg/l)</u>	<u>Cl (mg/l)</u>	<u>Fe (mg/l)</u>	<u>TDS (mg/l)</u>
L-2645*	26°37'43"N	82°04'12"W	210	160	MAY '79	66	450	0.0	1,110
L-2646*	26°45'37"N	81°55'22"W	220	170	MAY '79	17	85	0.08	409
L-2700*	26°40'02"N	82°01'28"W	205	165	MAY '79	260	980	0.01	2,270
L-2701*	26°38'19"N	81°58'58"W	206	175	MAY '79	12	50	0.02	309
L-2702*	26°36'21"N	81°56'37"W	155	120	MAY '79	63	230	0.0	693
L-2703*	26°33'57"N	81°57'56"W	159	120	MAY '79	74	420	0.0	1,020
L-2820*	26°39'55"N	82°08'31"W	250	192	MAY '79	28	650	0.0	1,480

*Water level data also available

APPENDIX 4-4: WATER QUALITY DATA, LOWER HAWTHORN AQUIFER,

<u>WELL NUMBER</u>	<u>LATITUDE</u>	<u>LONGITUDE</u>	<u>TOTAL DEPTH (FT.)</u>	<u>CASING DEPTH (FT.)</u>
L-468	26°30'28"N	82°11'18"W	689	438
L-469	26°28'29"N	82°10'15"W	400	370
L-546	26°30'19"N	81°56'39"W	600	-
L-585	26°27'08"N	82°00'54"W	475	335
L-587	26°32'45"N	82°11'43"W	456	437
L-588*	26°25'38"N	82°04'51"W	557	403
L-652*	26°41'01"N	81°44'30"W	598	188
L-1000	26°33'09"N	81°55'13"W	582	136
L-1196	26°28'33"N	82°09'40"W	600?	-
L-1197	26°26'05"N	82°04'47"W	500	480
L-1597	26°26'26"N	82°06'18"W	575	503
L-1644	26°28'51"N	82°10'26"W	335	319
L-1645	26°29'28"N	82°10'18"W	540	442
L-1646	26°28'53"N	82°10'02"W	673	382
L-1680	26°25'24"N	82°05'10"W	700 ⁺	-
L-2003	26°34'48"N	81°50'34"W	685	240
L-2065	26°26'26"N	82°05'52"W	627	501
L-2115	26°32'59"N	81°55'16"W	750	610
L-2233	26°26'17"N	82°05'24"W	600	500
L-2268	26°25'53"N	82°03'28"W	565	465
L-2276	26°27'10"N	82°00'55"W	472	354
L-2282	26°26'08"N	82°07'27"W	600	-
L-2290	26°34'12"N	81°56'00"W	390	300

LEE COUNTY

<u>DATE</u>	<u>SO₄</u> <u>(mg/l)</u>	<u>Cl</u> <u>(mg/l)</u>	<u>Fe</u> <u>(mg/l)</u>	<u>TDS</u> <u>(mg/l)</u>
JUN '77	360	740	0.032	1,970
NOV '77	440	730	-	2,120
DEC '76	360	1,500	0.031	3,250
JUL '78	260	1,400	-	3,340
JUN '77	100	190	0.027	721
MAR '75	320	910	0.06	2,350
MAR '74	310	720	0.21	1,880
DEC '74	410	2,200	0.05	4,500
JAN '77	700	1,100	0.04	2,990
NOV '77	520	600	-	2,000
MAR '75	360	1,900	0.13	3,800
NOV '77	180	240	-	931
JAN '77	890?	340	0.045	2,290
JAN '77	470	825	0.042	2,350
DEC '77	330	1,200	0.024	2,730
DEC '74	320	1,300	0.02	2,820
JAN '77	450	550	0.039	1,750
JUN '75	290	720	0.01	1,690
JAN '77	350	800	0.035	2,090
DEC '76	300	2,200	0.016	4,130
DEC '76	300	880	0.009	2,010
FEB '77	81	331	0.03	844
JUN '78	300	940	-	2,320

APPENDIX 4-4: WATER QUALITY DATA, LOWER HAWTHORN AQUIFER,

<u>WELL NUMBER</u>	<u>LATITUDE</u>	<u>LONGITUDE</u>	<u>TOTAL DEPTH (FT.)</u>	<u>CASING DEPTH (FT.)</u>
L-2292*	26°37'18"N	81°48'50"W	616	302
L-2293*	26°32'47"N	81°50'17"W	643	329
L-2295*	26°25'52"N	81°48'57"W	610	300
L-2310*	26°20'22"N	81°46'42"W	550	396
L-2311*	26°33'44"N	81°36'17"W	625	300
L-2313*	26°27'03"N	81°34'02"W	670	400
L-2319*	26°27'13"N	81°41'44"W	750	492
L-2320	26°30'57"N	82°11'28"W	416	372
L-2328*	26°46'08"N	81°45'41"W	600	300
L-2397	26°35'04"N	81°56'22"W	464	263
L-2399	26°32'36"N	81°57'15"W	470	260
L-2400	26°34'41"N	81°56'00"W	405	300
L-2401	26°27'04"N	82°01'05"W	591	470
L-2403	26°39'04"N	81°54'37"W	629	124
L-2426	26°35'15"N	81°56'23"W	665	385
L-2433	26°40'11"N	81°44'23"W	700	?
L-2434*	26°35'39"N	82°00'48"W	700	353
L-2435*	26°33'07"N	81°55'59"W	704	352
L-2457	26°35'32"N	81°37'58"W	518	98
L-2524*	26°26'22"N	82°07'44"W	625	512
L-2525*	26°31'17"N	82°05'10"W	645	405
L-2526*	26°45'20"N	82°02'28"W	605	300
L-2527*	26°40'09"N	82°08'50"W	605	360

LEE COUNTY (Continued)

<u>DATE</u>	<u>SO4</u> <u>(mg/l)</u>	<u>Cl</u> <u>(mg/l)</u>	<u>Fe</u> <u>(mg/l)</u>	<u>TDS</u> <u>(mg/l)</u>
JUN '78	300	720	-	1,870
JUN '78	300	420	-	1,400
JUN '78	860	2,900	-	6,330
JUN '78	550	1,200	-	3,190
JUN '77	550	1,000	-	2,790
JUN '78	240	410	-	1,250
NOV '77	260	680	-	1,720
JUN '78	320	1,100	-	2,560
DEC '76	610	4,300	0.017	8,600
DEC '76	36	360	0.036	814
JAN '77	20	200	0.018	437
NOV '77	250	1,350	-	2,900
DEC '76	260	690	0.017	1,650
JAN '77	120	460	0.013	1,090
FEB '77	310	870	0.013	1,980
JUN '78	130	400	-	1,200
JUL '78	320	1,300	-	3,010
AUG '77	390	960	0.016	2,400
OCT '77	490	440	-	1,700
NOV '77	280	440	-	1,230
DEC '77	150	580	-	1,420
DEC '77	290	2,000	-	3,660
JUN '78	240	920	-	2,220

APPENDIX 4-4: WATER QUALITY DATA, LOWER HAWTHORN AQUIFER, LEE COUNTY (Continued)

<u>WELL NUMBER</u>	<u>LATITUDE</u>	<u>LONGITUDE</u>	<u>TOTAL DEPTH (FT.)</u>	<u>CASING DEPTH (FT.)</u>	<u>DATE</u>	<u>SO₄ (mg/l)</u>	<u>Cl (mg/l)</u>	<u>Fe (mg/l)</u>	<u>TDS (mg/l)</u>
L-2528*	26°39'07"N	81°59'27"W	625	420	JUN '78	500	2,400	-	5,120
L-2529*	26°29'13"N	81°56'25"W	545	304	JUN '78	340	580	-	1,590
L-2530*	26°43'08"N	81°40'54"W	614	475	JUN '78	410	730	-	2,150

*Water level data also available

APPENDIX 4-5: WATER QUALITY DATA, LOWER HAWTHORN/TAMPA PRODUCING ZONE
AND SUWANNEE AQUIFER

<u>WELL ABANDONMENT NUMBER</u>	<u>USGS NUMBER</u>	<u>LATITUDE LONGITUDE</u>	<u>TOTAL DEPTH</u>	<u>AQUIFER MONITORED*</u>	<u>SURVEYS RUN**</u>
WA-10	L-2002	26°41'41"N 81°55'30"W	555'	LH/T	TG, DT, FR, C, G, 16" 64", SP
WA-12	L-2460	26°39'31"N 81°35'47"W	760'	LH/T, S	TG, DT, FR, C, G, 16" 64", SP
WA-19	L-599	26°40'35"N 81°44'19"W	832'	LH/T, S	TG, DT, FR, C, G, 16" 64", SP
WA-21	L-4817	26°38'15"N 81°44'40"W	780'	LH/T, S	TG, DT, FR, C, G, 16" 64", SP
WA-25	L-1688	26°35'54"N 81°37'54"W	966'	LH/T, S	TG, DT, FR, C, G, 16" 64", SP
WA-26	L-2459	26°39'43" 81°36'18"	470'	LH/T	TG, DT, FR, C, G, 16" 64", SP
WA-33	L-914	26°42'18" 80°35'56"	508'	LH/T	TG, DT, FR, C, F
WA-35	L-1358	26°40'01" 81°45'14"	742'	LH/T, S	TG, DT, FR, C, G, 16" 64", SP
WA-36	L-4863	26°34'03" 81°40'12"	590'	LH/T	TG, DT, FR, C, G, 16" 64", SP
WA-38	L-905	26°41'31" 81°36'10"	441'	LH/T	TG, DT, FR, C, G, 16" 64", SP
WA-39	L-4851	26°36'51" 81°50'49"	481'	LH/T	TG, DT, FR, C, G, 16" 64", SP
WA-41	L-4827	26°40'28" 81°43'52"	479'	LH/T	TG, DT, FR, C, G, 16" 64", SP
WA-44	L-3275	26°41'03" 81°47'55"	390'	LH/T	TG, DT, FR, C, G, F
WA-45	L-426	26°37'51" 81°47'35"	518'	LH/T	TG, DT, FR, C, G, F, 16" 64", SP
WA-48	L-4841	26°29'38" 81°56'21"	706'	LH/T, S	TG, DT, FR, C, G, F, 16" 64", SP
WA-49	L-4842	26°29'20" 81°56'21"	630'	LH/T	TG, DT, FR, C, G, 16" 64", SP

APPENDIX 4-5: WATER QUALITY DATA, LOWER HAWTHORN/TAMPA PRODUCING ZONE
AND SUWANNEE AQUIFER (Continued)

<u>WELL AGANDONMENT NUMBER</u>	<u>USGS NUMBER</u>	<u>LATITUDE LONGITUDE</u>	<u>TOTAL DEPTH</u>	<u>AQUIFER MONITORED *</u>	<u>SURVEYS RUN **</u>
WA-51	L-4887	26°27'35" 82°00'50"	823'	LH/T, S	TG, DT, FR, C, G, 16" 64", SP
WA-53	L-4889	26°37'31" 82°00'50"	610'	LH/T, S	TG, DT, FR, C, G, 16" 64", SP
WA-56	L-1042	26°44'24" 81°54'06"	571'	LH/T	TG, DT, FR, C, G, 16" 64", SP
WA-60	L-4870	26°35'40" 81°53'03"	796'	LH/T, S	TG, DT, FR, C, G, F, 16" 64", SP
WA-64	L-1044	26°44'07" 81°54'41"	769'	LH/T, S	TG, DT, FR, C, G, 16" 64", SP
WA-68	L-4846	26°39'29" 81°54'58"	1012'	LH/T, S	TG, DT, FR, C, G, 16" 64", SP
WA-70	L-1396	26°38'36" 81°49'21"	857'	LH/T, S	TG, DT, FR, C, G, 16" 64", SP
WA-77	L-1903	26°42'52" 81°40'51"	669'	LH/T, S	TG, DT, FR, C, G, 16" 64", SP
WA-85	L-2657	26°30'57" 81°57'23"	916'	LH/T, S	TG, DT, FR, C, F, 16" 64", SP, PS
WA-87	L-2197	26°36'37" 81°45'34"	604'	LH/T	TG, DT, FR, C, G, 16" 64", SP
WA-90	L-2357	26°34'43" 81°52'58"	472'	LH/T	TG, DT, FR, C, G, 16", 64", F, SP
WA-95	L-4900	26°33'22" 81°55'17"	453'	LH/T	TG, DT, FR, C, G, 16", 64", F, SP
WA-101	L-3267	26°31'48" 81°55'13"	874'	LH/T, S	TG, DT, FR, C, G, 16" 64", SP
WA-104	L-458	26°26'12" 81°47'46"	818'	LH/T, S	TG, DT, FR, C, G, N, F, 16" 64", SP, PS
WA-111	L-1715	26°33'03" 81°53'26"	901'	LH/T, S	TG, DT, FR, C, G, F, 16" 64", SP, PS
WA-118	L-2293	26°32'47" 81°50'17"	635'	LH/T	TG, DT, FR, C, G

APPENDIX 4-5: WATER QUALITY DATA, LOWER HAWTHORN/TAMPA PRODUCING ZONE
AND SUWANNEE AQUIFER

<u>WELL ABANDONMENT NUMBER</u>	<u>USGS NUMBER</u>	<u>LATITUDE LONGITUDE</u>	<u>TOTAL DEPTH</u>	<u>AQUIFER MONITORED *</u>	<u>SURVEYS RUN **</u>
WA-123	-	26°41'11" 81°45'06"	458'	LH/T	TG, DT, FR, C, G, F, 16" 64", SP
WA-125	L-907	26°44'34" 81°36'05"	997'	LH/T, S	TG, DT, FR, C, G, F, 16" 64", SP
WA-126	L-1086	26°38'11" 81°55'25"	379'	LH/T	TG, DT, FR, C, G, F, 16" 64", SP
WA-129	-	26°40'29" 81°48'02"	814'	LH/T, S	TG, DT, FR, C, G, 16" 64", SP
WA-132	-	26°29'20" 81°54'10"	758'	LH/T, S	TG, DT, FR, C, G, F, 16" 64", SP
WA-136	L-773	26°39'25" 81°50'34"	740'	LH/T, S	TG, DT, FR, C, G, F, 16" 64" SP
WA-143	L-1569	26°24'27" 81°49'11"	772'	LH/T, S	TG, DT, FR, C, G, 16" 64", SP
WA-144	L-566	26°30'02" 81°54'40"	486'	LH/T	TG, DT, FR, C, G, 16" 64", SP
WA-147	L-724	26°43'13" 82°02'20"	792'	LH/T, S	TG, DT, FR, C, G, 16" 64", SP
LE-014	-	26°40'02" 82°11'00"	963'	LH/T, S	TG, DT, FR, C, G, 16" 64", SP
LE-007	-	26°45'27" 81°44'20"	2105'	LH/T, S, D	TG, DT, FR, C, G, F, N, 16" 64", SP, PS
-	L-1634	26°24'35" 81°53'51"	950'	S	well cased to Suwannee
-	L-1157	26°33'06" 81°52'23"	740'	S	well cased to Suwannee
-	L-912	26°42'23" 81°35'53"	850'	S	well cased to Suwannee

*LH/T = Lower Hawthorn/Tampa Producing Zone; S = Suwannee Aquifer.

**TG = Temperature Gradient; DT = Differential Temperature; FR = Fluid
Resistivity; C = Caliper; G = Gamma; 16" = Resistivity; 64" = Resistivity
SP = Spontaneous Potential; F = Flowmeter; N = Neutron; PS = Point Sample

APPENDIX 5

**Data on Municipal Water Supply
Wellfields in Lee County**

APPENDIX 5: DATA ON MUNICIPAL WATER SUPPLY WELLFIELDS IN LEE COUNTY, FLORIDA

PERMIT NO.	PERMITTEE	NAME OF WELLFIELD	AREA SERVED	NO. OF WELLS	AQUIFER	PLANT CAPACITY (MGD)	PERMITTED USE		WATER USE 80-81	
							MAX DAILY (MG) ¹	ANNUAL (BGY) ²	AUG-JUL (MG)	MON. MAX (MG) ³
36-00003-W 7/81 to 5/88	Lee Co. Util. P.O. Box 311 Ft. Myers, FL	Lee Co. Util. South	3,400 acres Ft. Myers	10 6	Surficial Sandstone	72.00 30.20	10.22	1.830	-	-
36-00008-W to 10/88	Bonita Springs Water System P.O. Drawer 640 Bonita Springs, FL	Bonita Springs Water System	36,000 acres Bonita Springs	6 existing 6 proposed	Sandstone	2.16	2.25	0.948	316	34.17 (4/81)
36-00034-W 11/80 to 11/90	Island Water Assoc. P.O. Box H Sanibel, FL	Island Water Association	Sanibel and Captiva Isles	2 R.O. ³ 8 E.D. ⁴	Suwannee L. Hawthorn/ Tampa	1.60 R.O. ³ 1.80 E.D. ⁴	2.67	1.240	392	45.921 (4/81)
36-00035-W 10/77 to 10/87	City of Ft. Myers P.O. Drawer 2217 Ft. Myers, FL	City of Ft. Myers	15,630 acres City of Ft. Myers	18	Surficial	13.00	12.10	2.760	-	-
36-00045-W 4/78 to 4/83	Greater Pine Is. Water Association P.O. Box 528A Pine Island, FL	Greater Pine Island	30,000 acres Pine Island and adjacent Isles	11 2	Mid-Haw. L. Hawthorn/ Tampa & Suwannee	4.61	.97 1.00	0.237 0.257	237	32.12 (4/81)
36-00046-W 4/78 to 4/83	City of Cape Coral 900 Nicholas Pkwy. Cape Coral, FL	Cape Coral Skyline Cape Coral Santa Barbara Cape Coral Golf C. Cape Coral R.O.	66,000 acres Cape Coral	15 6	Mid-Haw. L. Hawthorn/ Tampa & Suwannee	4.26 8.10	2.00 6.00	0.657 1.040	473	54.12 (4/81)
36-00081-W 1/79 to 1/89	Lake Fairway P.O. Box 4535 N. Ft. Myers, FL	Indian Pines	200 acres Mobile Home Pk.	2	Mid-Haw.	0.58	0.50	.091	-	-
36-00122-W 5/81 to 5/91	San Carlos Util. Rt. 11, Box 100-A Ft. Myers, FL	San Carlos Util.	6860 acres	10	Surficial	0.40	4.42	1.110	148	18.94 (4/81)
36-00152-W	Florida Cities Water Co. P.O. Box 5846 Sarasota, FL	N. Cape Coral Waterway Estates	2,700 acres N. Cape Coral Waterway Estates	4 6 4	Mid-Haw. Surficial Mid-Haw.	1.00 1.10	1.00 0.75	0.300 0.270	175	19.30 (5/81)
36-00166-W 12/79 to 12/81	Lehigh Acres Dev. 201 E. Joel Blvd. Lehigh Acres, FL	Lehigh Acres	60,160 acres Lehigh Acres	10	Sandstone	2.45	1.80	0.479	307	29.20 (1/81)
36-00178-W	Lee Co. Util. P.O. Box 398 Ft. Myers, FL	Lee County Utilities North	34,000 acres N. Ft. Myers	1 7	Mid-Haw. Sandstone	0.95	0.50	0.182	-	-
36-00191 4/80 to 4/90	Sunland Center P.O. Box 2369 Ft. Myers, FL	Sunland Center	350 acres Bonita area	4	Sandstone	.52	0.29	8.061	41	3.77 (1/81)
36-00208 10/80 to 10/90	Trost Interna- tional Rt. 5, Citrus Pk. Bonita Springs, FL	Trost Interna- tional	960 acres	2	Surficial	0.13	0.47	0.078	-	-
36-00150 2/80 to 2/90	Florida Cities Water Co. P.O. Box 5846 Sarasota, FL	Green Meadows Cypress Lakes	17,500 acres	4 18	Sandstone Mid-Haw.	4.03 3.37	6.00 1.50	1.095 0.547	880 492	115.623 (4/81) 44.200 (4/81)

¹million gallons

²billion gallons per year

³reverse osmosis

⁴electrodialysis