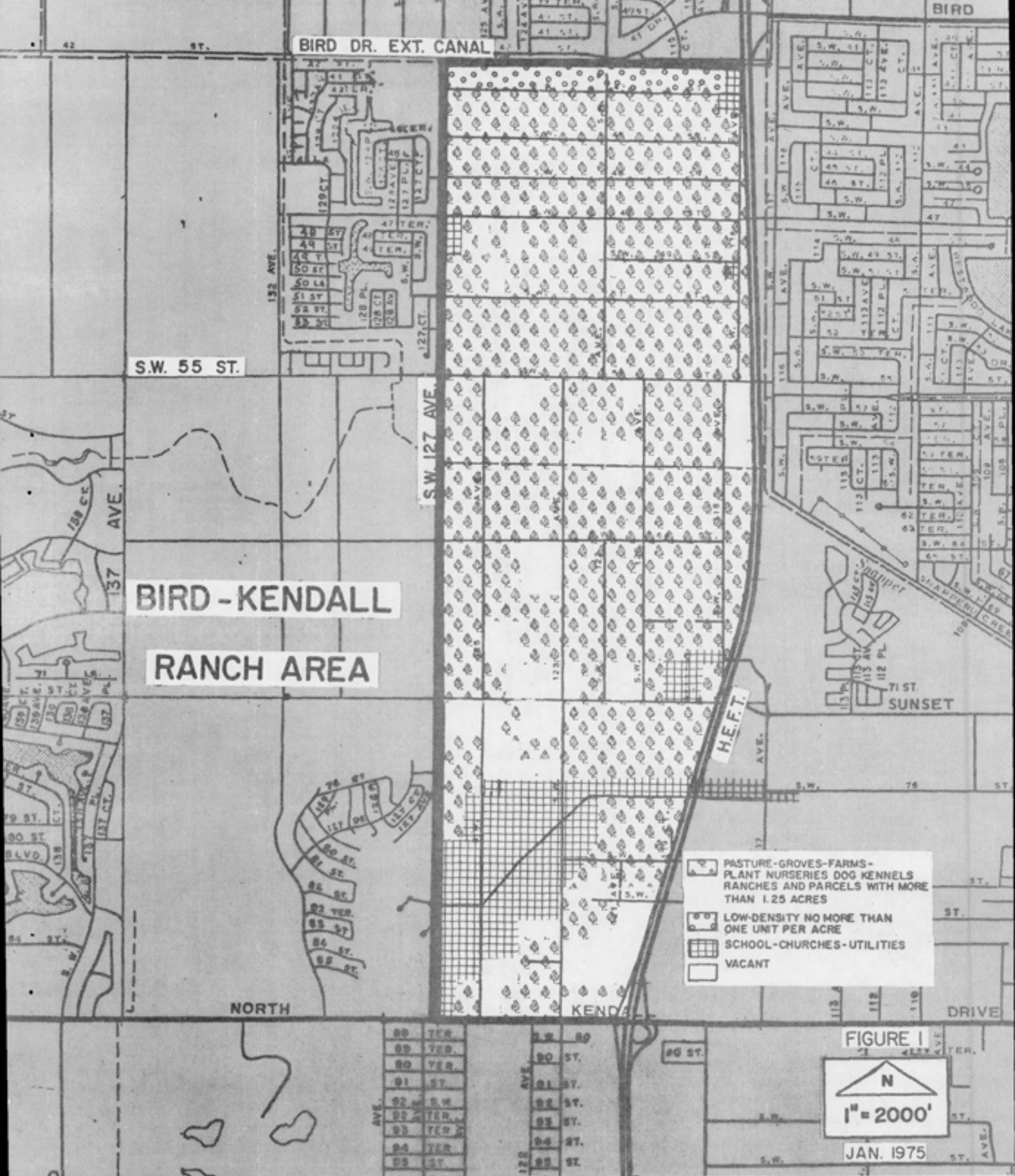


APPENDIX (MAPS)

EXISTING LAND USE



S.W. 55 ST.

BIRD - KENDALL

RANCH AREA





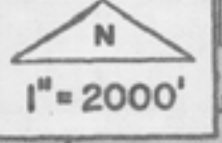
-  PASTURE-GROVES-FARMS-
PLANT NURSERIES DOG KENNELS
RANCHES AND PARCELS WITH MORE
THAN 1.25 ACRES
-  LOW-DENSITY NO MORE THAN
ONE UNIT PER ACRE
-  SCHOOL-CHURCHES-UTILITIES
-  VACANT

FIGURE I



JAN. 1975

EXISTING ZONING

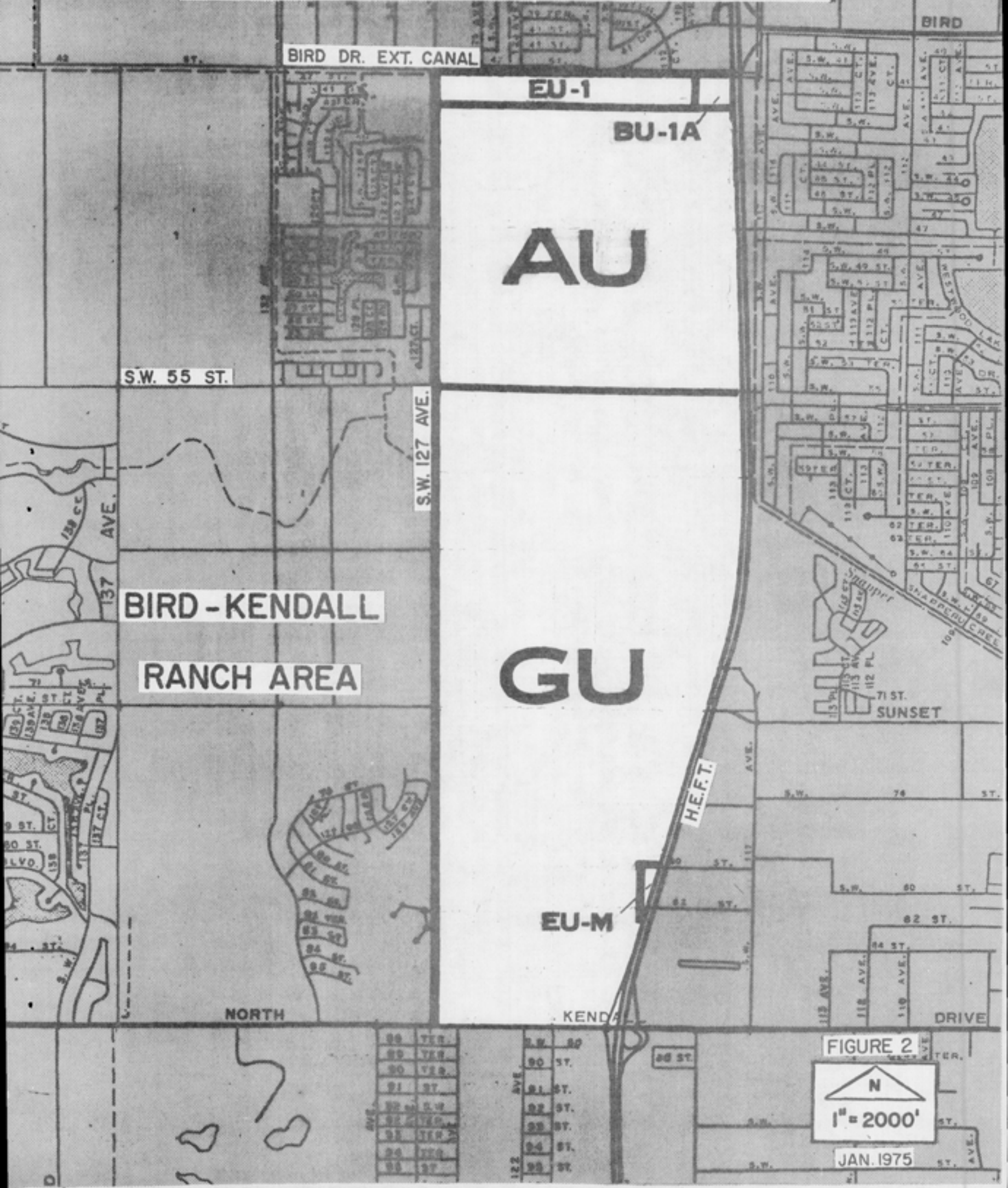
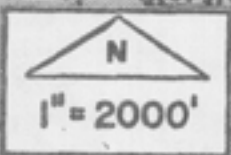
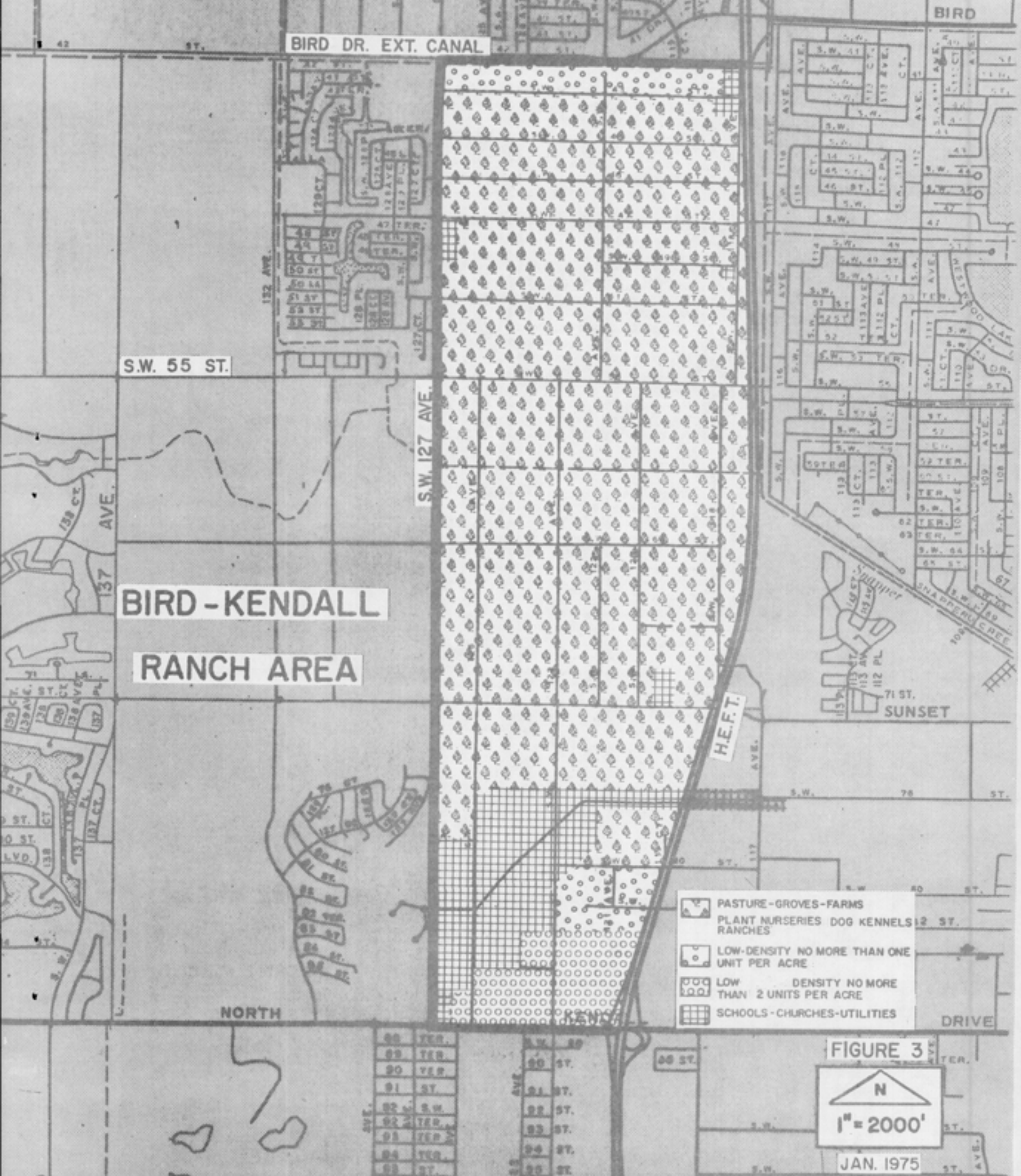


FIGURE 2



JAN. 1975

RECOMMENDED LAND USE



S.W. 55 ST.

BIRD DR. EXT. CANAL

S.W. 127 AVE.

BIRD - KENDALL
RANCH AREA

H.E.T.

SUNSET

NORTH





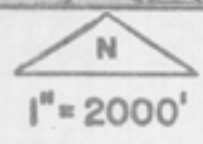
-  PASTURE - GROVES - FARMS
PLANT NURSERIES DOG KENNELS
RANCHES
-  LOW-DENSITY NO MORE THAN ONE
UNIT PER ACRE
-  LOW DENSITY NO MORE
THAN 2 UNITS PER ACRE
-  SCHOOLS - CHURCHES - UTILITIES

FIGURE 3



JAN. 1975

RECOMMENDED REZONING

