

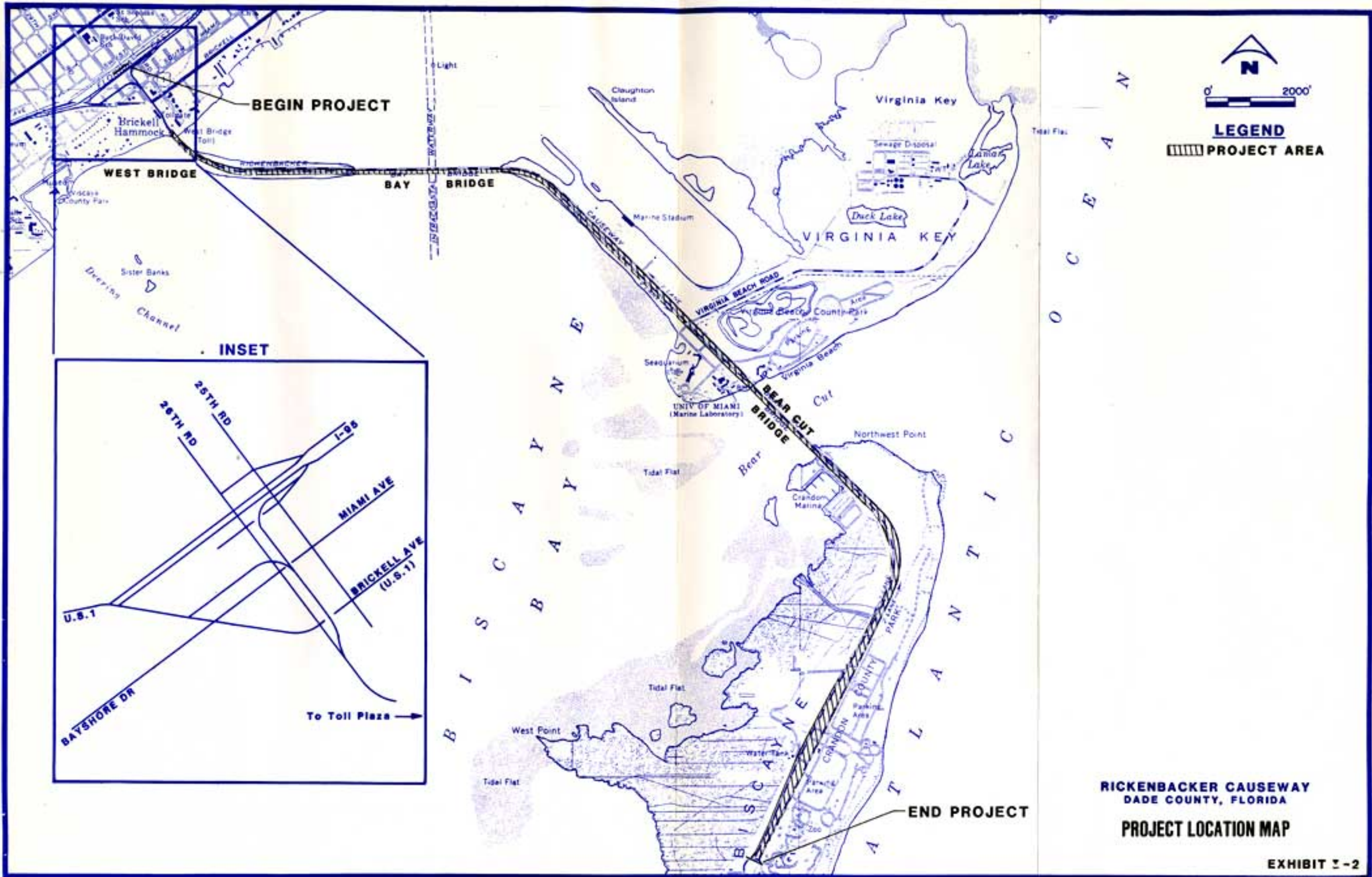
0' 5,000' 10,000'



**RICKENBACKER CAUSEWAY
DADE COUNTY, FLORIDA**

REGIONAL VICINITY MAP

EXHIBIT I-1



BEGIN PROJECT

WEST BRIDGE

BAY BRIDGE

BEAR CUT BRIDGE

END PROJECT

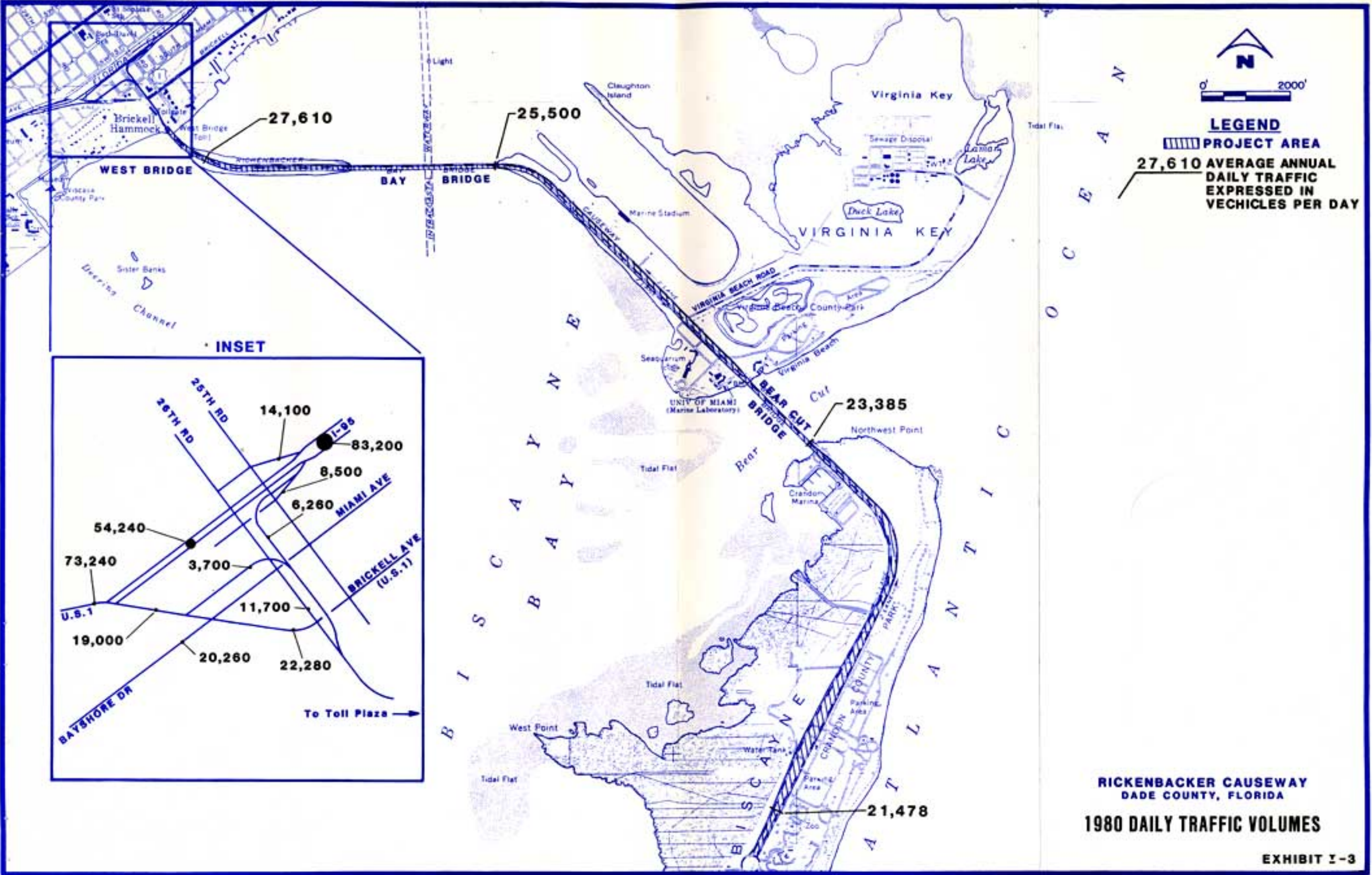
INSET

LEGEND
 [Hatched Box] **PROJECT AREA**

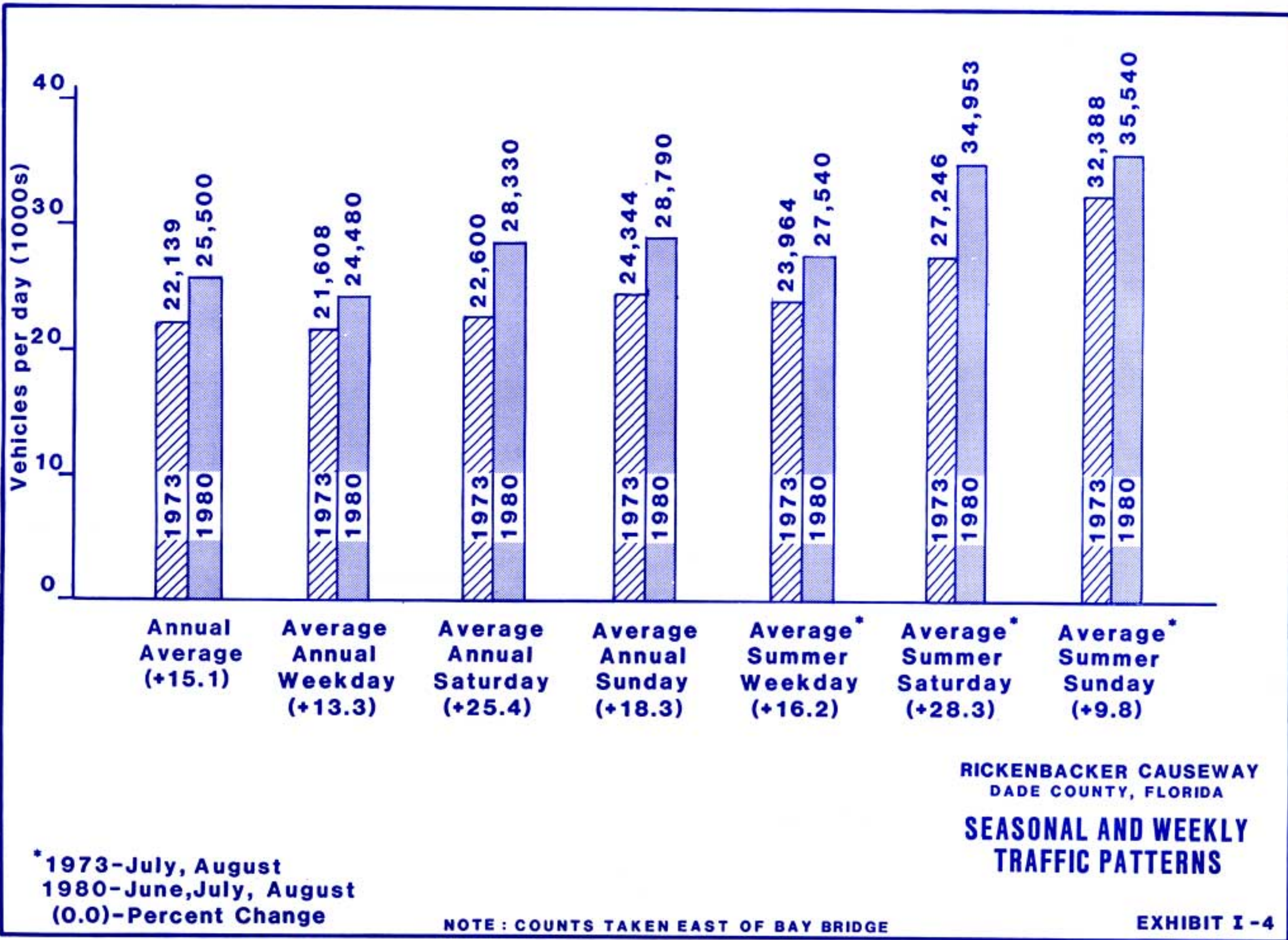
RICKENBACKER CAUSEWAY
DADE COUNTY, FLORIDA

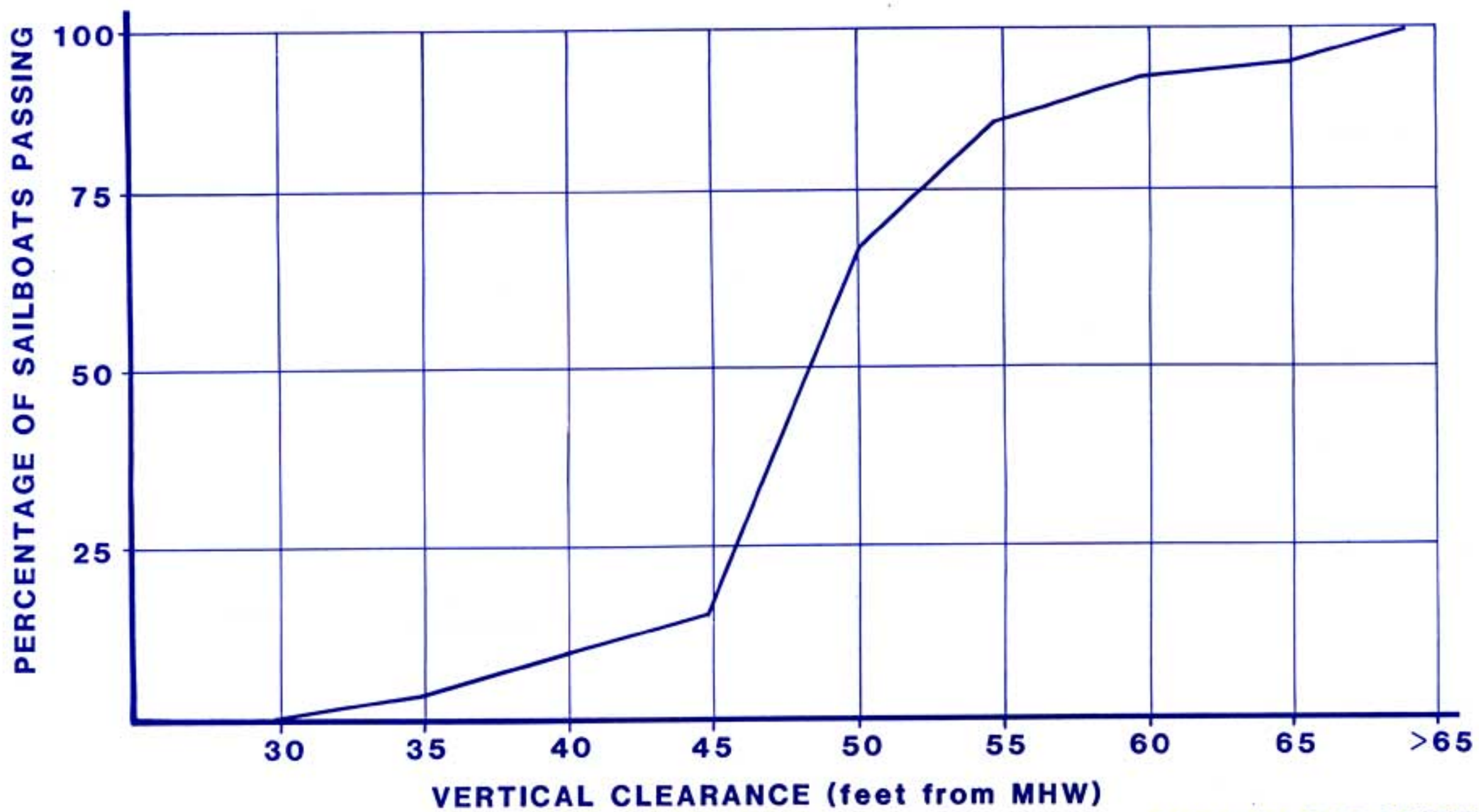
PROJECT LOCATION MAP

EXHIBIT 2-2



**RICKENBACKER CAUSEWAY
 DADE COUNTY, FLORIDA
 1980 DAILY TRAFFIC VOLUMES**

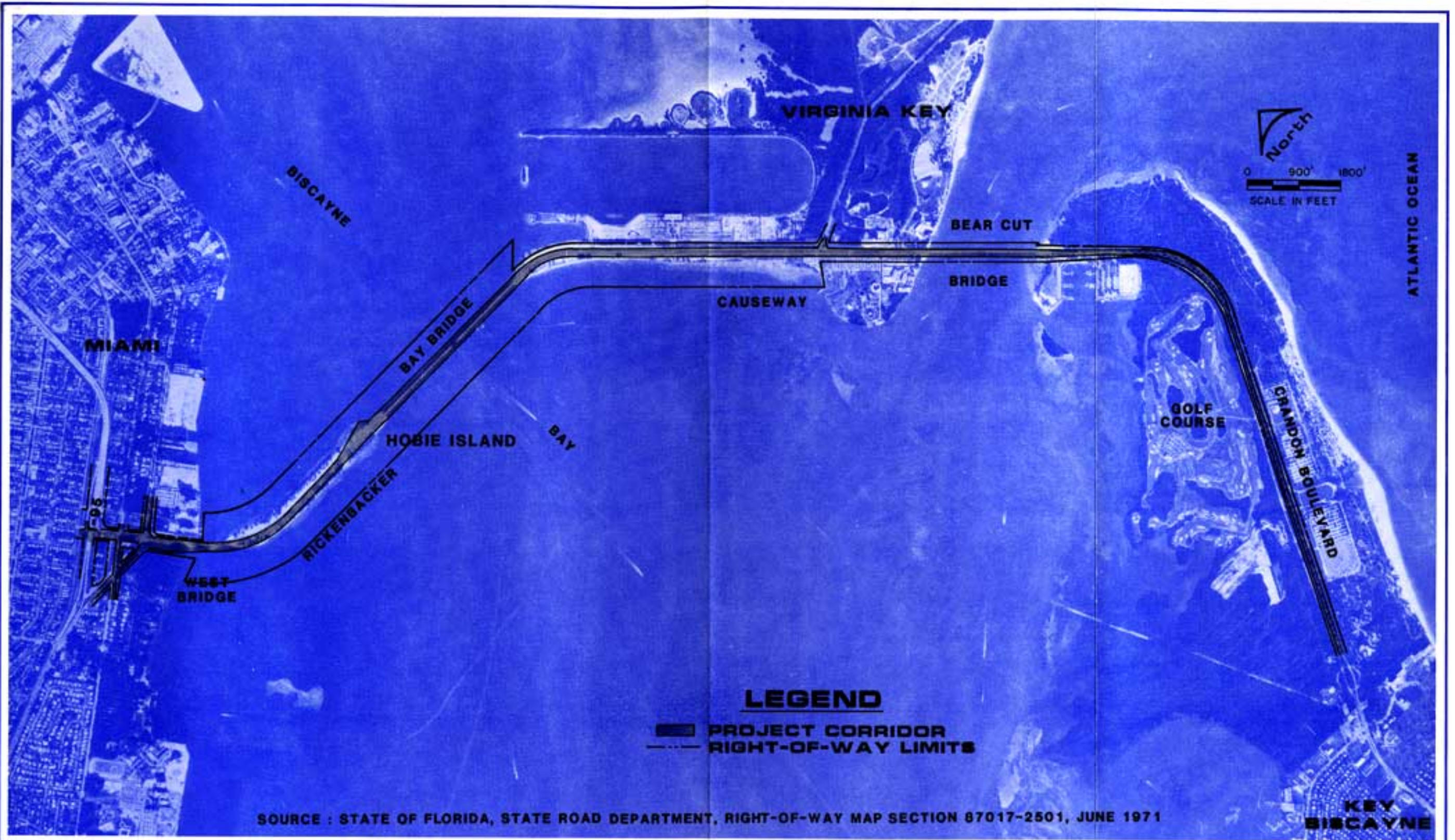




**RICKENBACKER CAUSEWAY
DADE COUNTY, FLORIDA**

**EFFECT OF FIXED BRIDGE
CLEARANCE
ON SAILBOAT PASSAGE**

EXHIBIT I-6

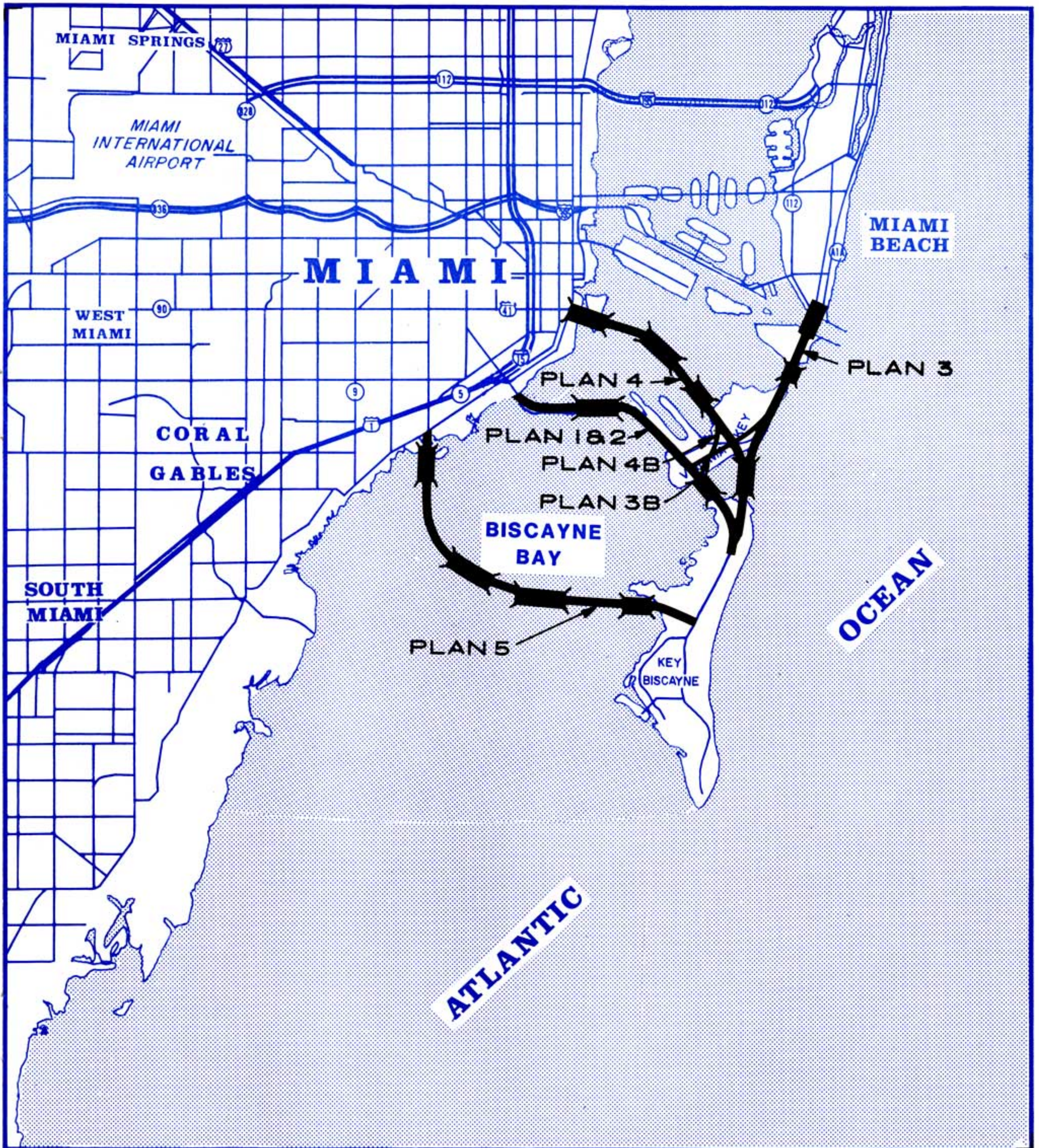


RICKENBACKER CAUSEWAY
Key Biscayne, Florida

**PROJECT CORRIDOR AND
RIGHT-OF-WAY LIMITS**

DADE COUNTY
PUBLIC WORKS DEPARTMENT
HIGHWAY DIVISION

EXHIBIT
II-1

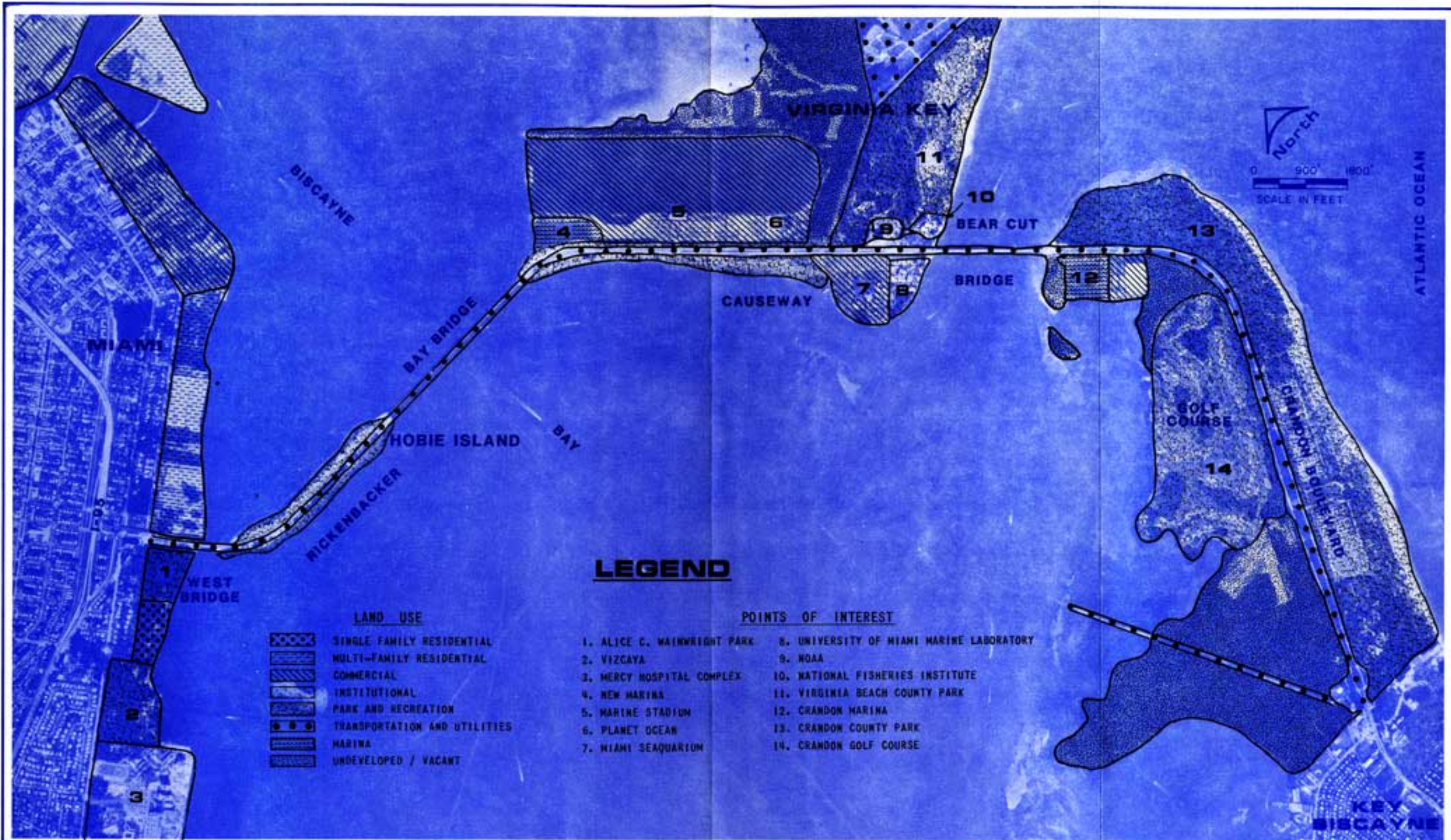


- LEGEND**
-  BRIDGE
 -  TUNNEL
 -  CAUSEWAY



**RICKENBACKER CAUSEWAY
DADE COUNTY, FLORIDA**

**PREVIOUSLY PROPOSED
IMPROVEMENT PLANS**




RICKENBACKER CAUSEWAY
Key Biscayne, Florida

**PREDOMINANT COASTAL
LAND USES**

DADE COUNTY
PUBLIC WORKS DEPARTMENT
HIGHWAY DIVISION

EXHIBIT
II-1

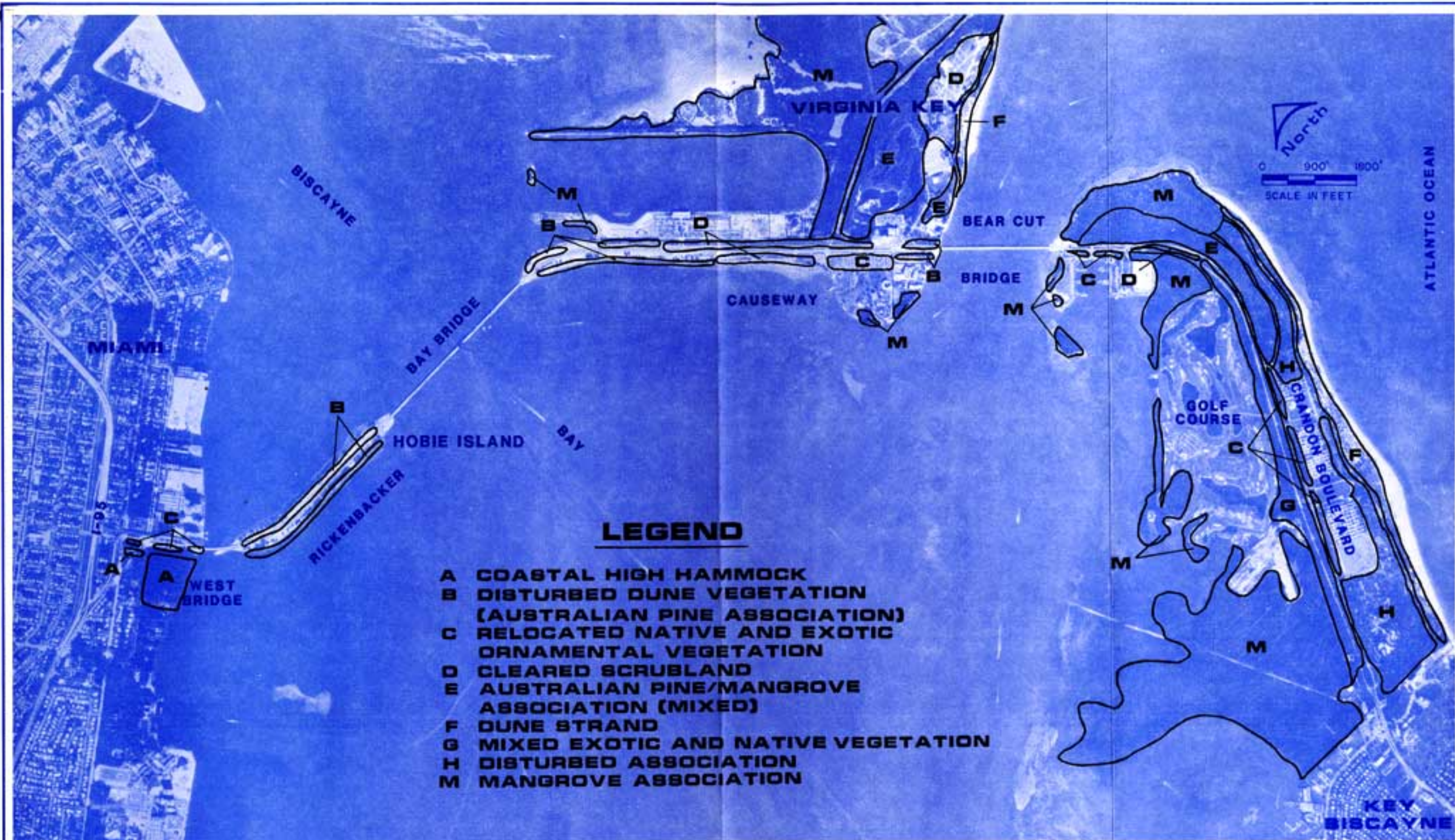


RICKENBACKER CAUSEWAY
 Key Biscayne, Florida

**GENERALIZED BAY
 BOTTOM CONDITIONS**

DADE COUNTY
 PUBLIC WORKS DEPARTMENT
 HIGHWAY DIVISION

EXHIBIT
 III-2

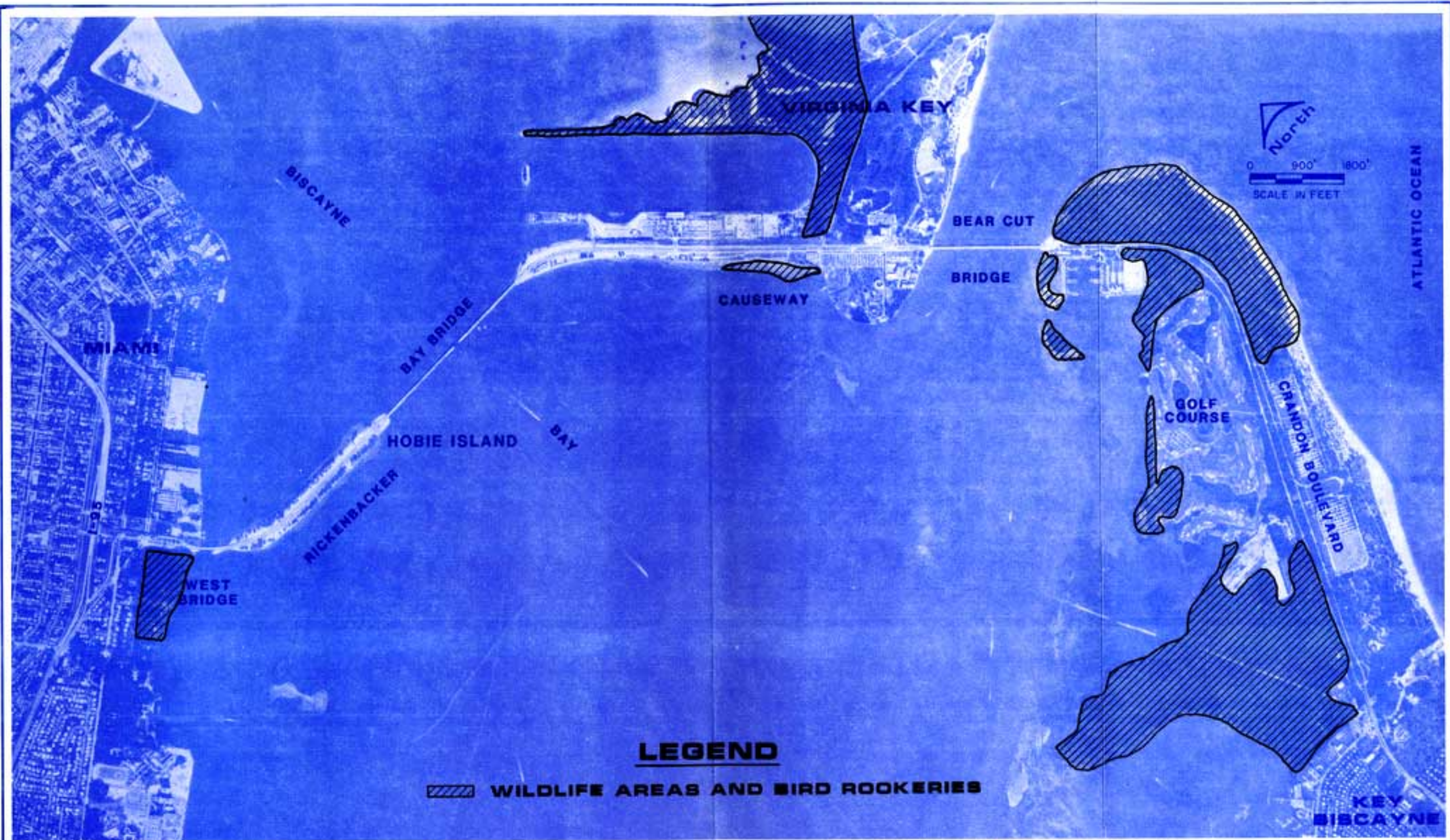


RICKENBACKER CAUSEWAY
Key Biscayne, Florida

VEGETATIVE COMMUNITIES

DADE COUNTY
PUBLIC WORKS DEPARTMENT
HIGHWAY DIVISION

EXHIBIT
II-3

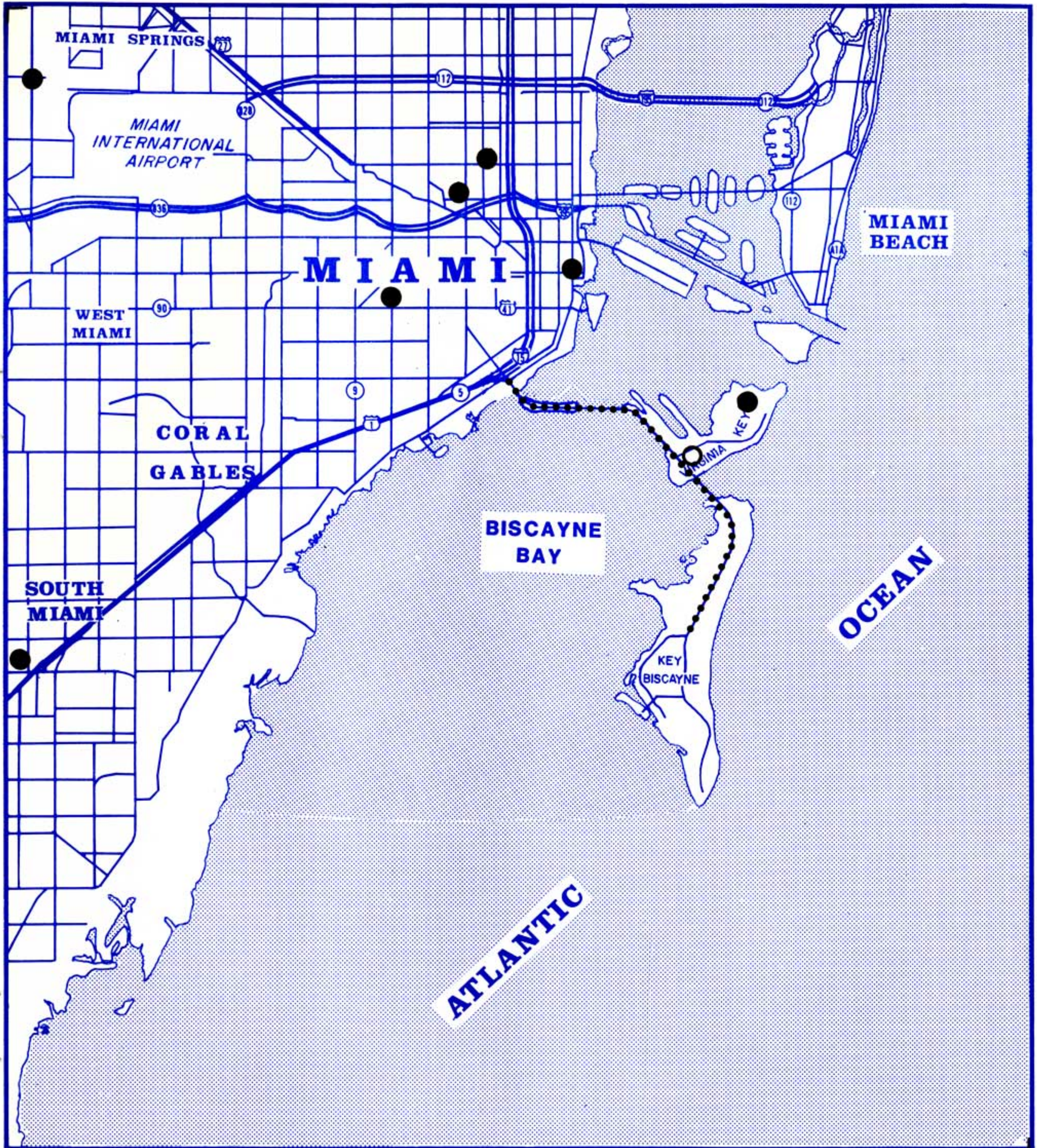


RICKENBACKER CAUSEWAY
Key Biscayne, Florida

**GENERALIZED WILDLIFE AREAS
AND BIRD ROOKERIES**

DADE COUNTY
PUBLIC WORKS DEPARTMENT
HIGHWAY DIVISION

EXHIBIT
III-4



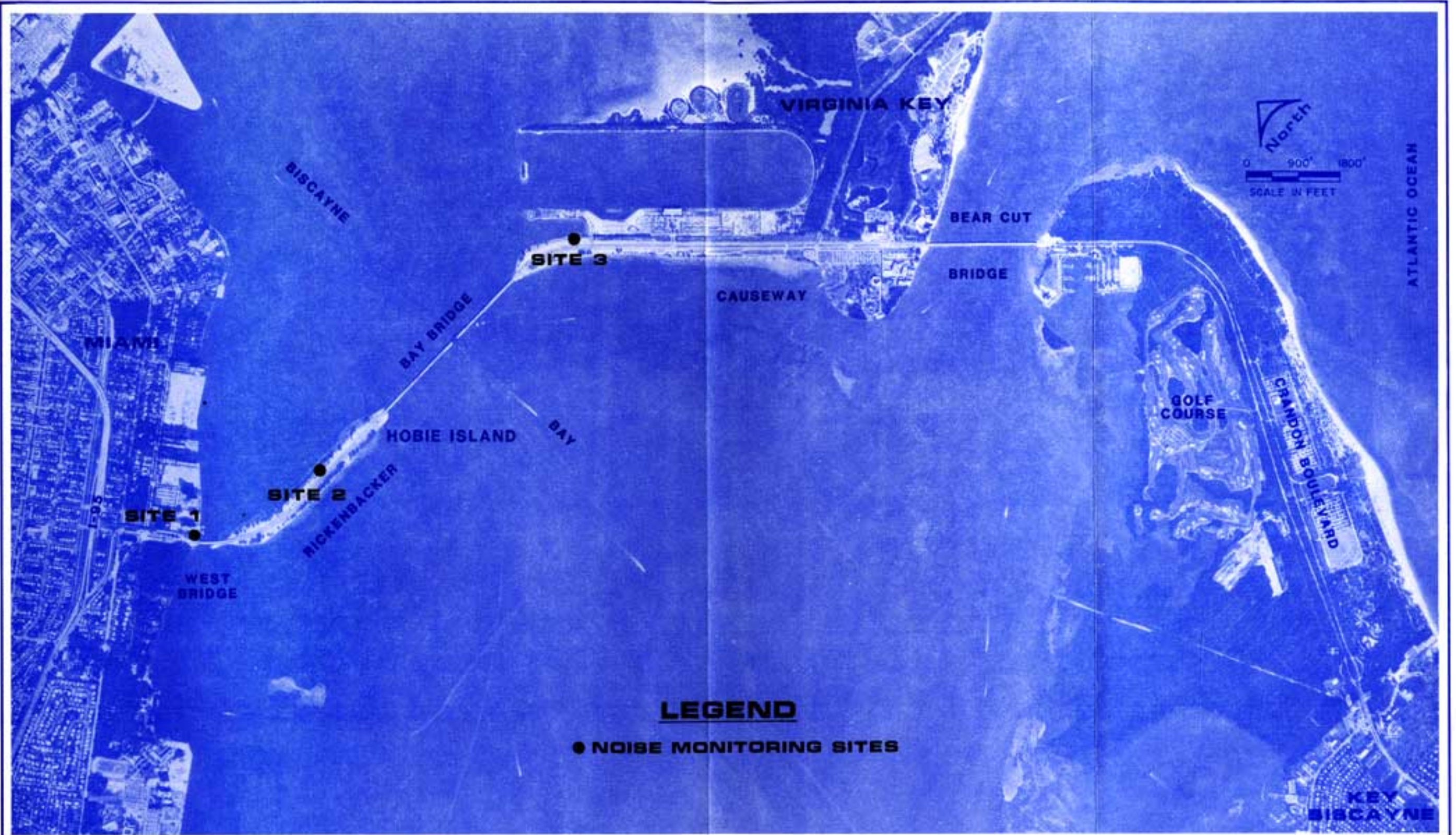
LEGEND

- EXISTING STATIONS
- SURVEILLANCE STUDY
- PROJECT CORRIDOR



**RICKENBACKER CAUSEWAY
DADE COUNTY, FLORIDA**

**STATE AND LOCAL
AIR MONITORING SYSTEM**

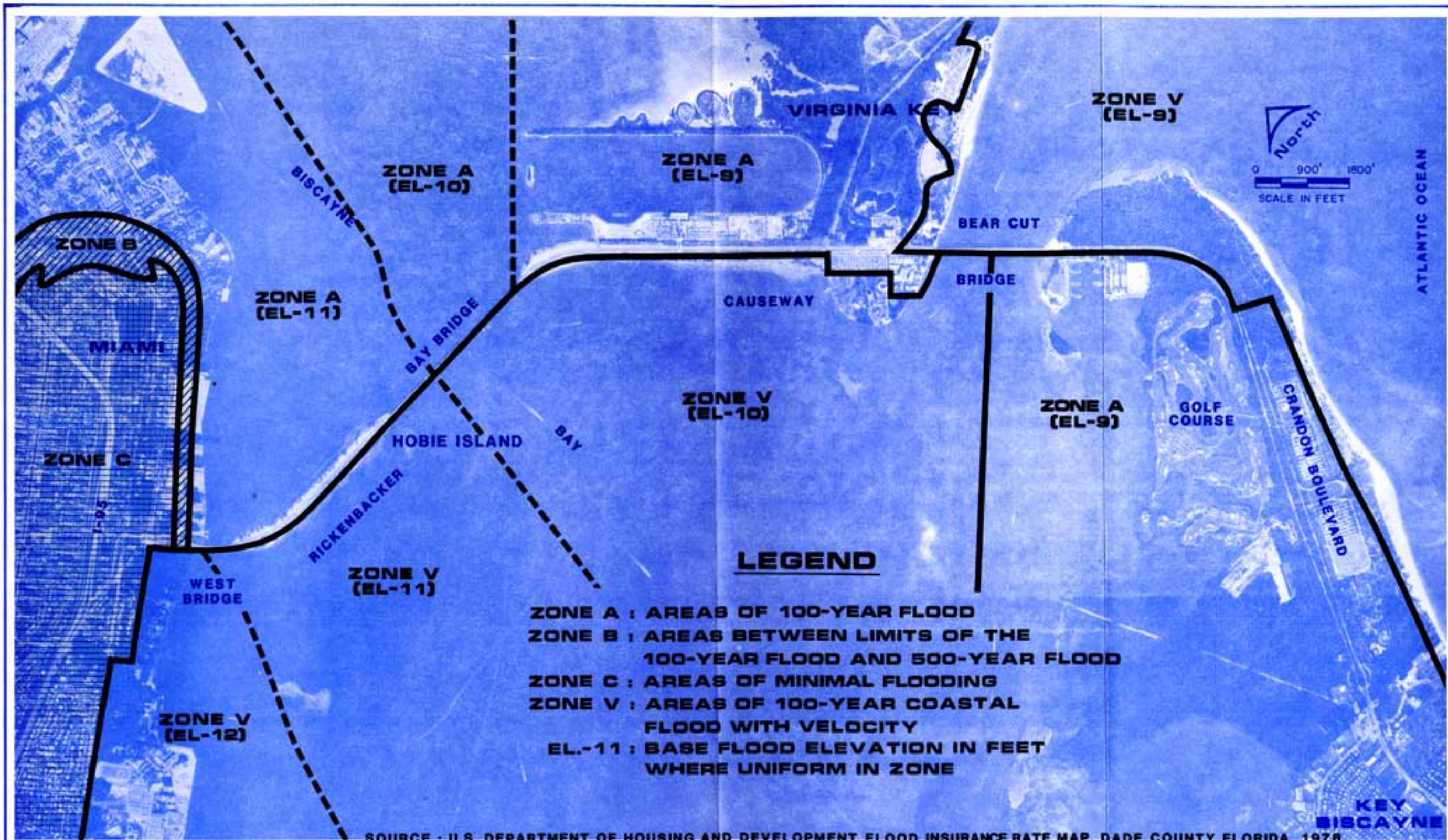


RICKENBACKER CAUSEWAY
Key Biscayne, Florida

NOISE MONITORING SITES

DADE COUNTY
PUBLIC WORKS DEPARTMENT
HIGHWAY DIVISION

EXHIBIT
III-6

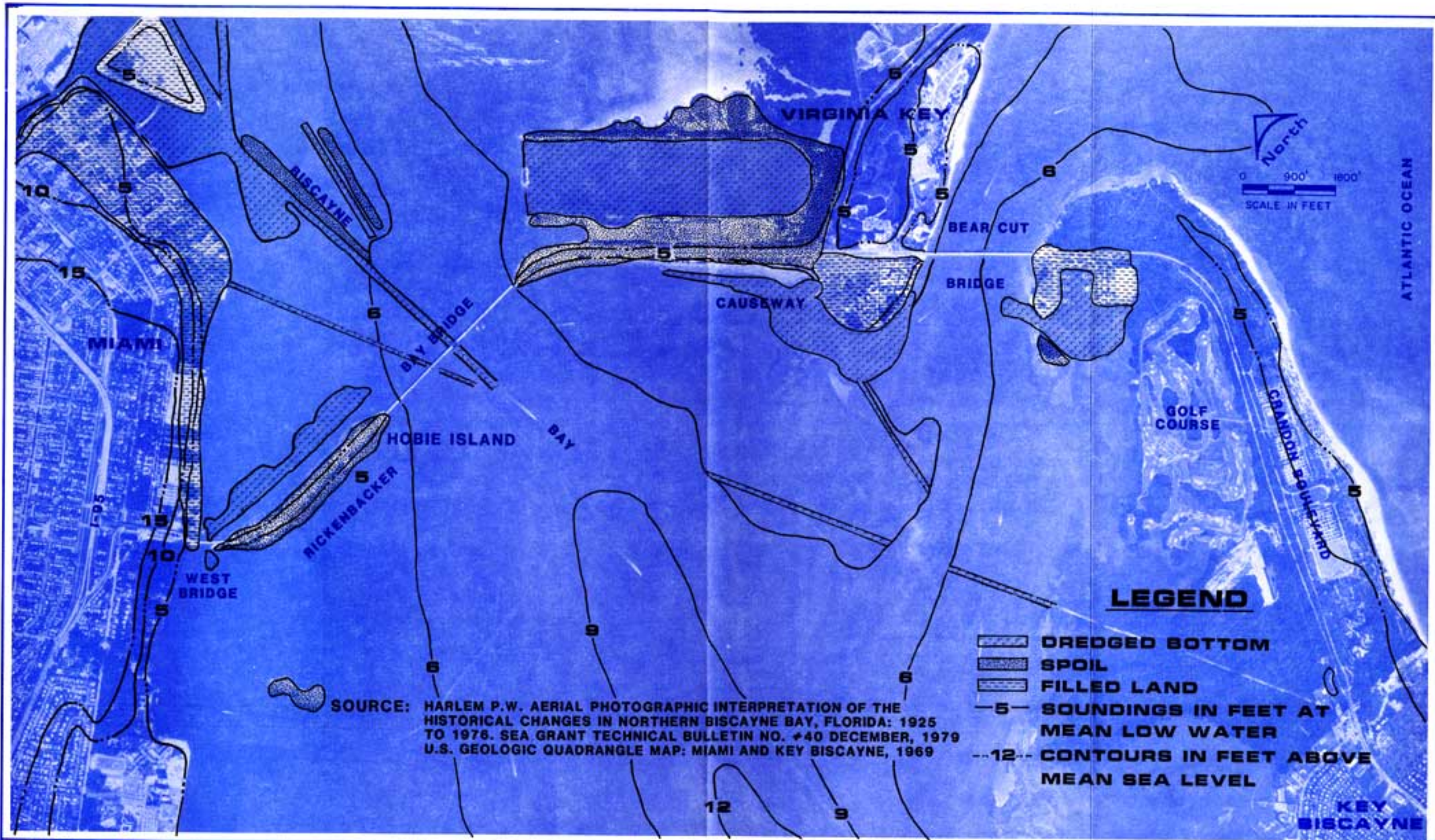


RICKENBACKER CAUSEWAY
 Key Biscayne, Florida

FLOOD HAZARD BOUNDARIES

DADE COUNTY
 PUBLIC WORKS DEPARTMENT
 HIGHWAY DIVISION

EXHIBIT
 III-7

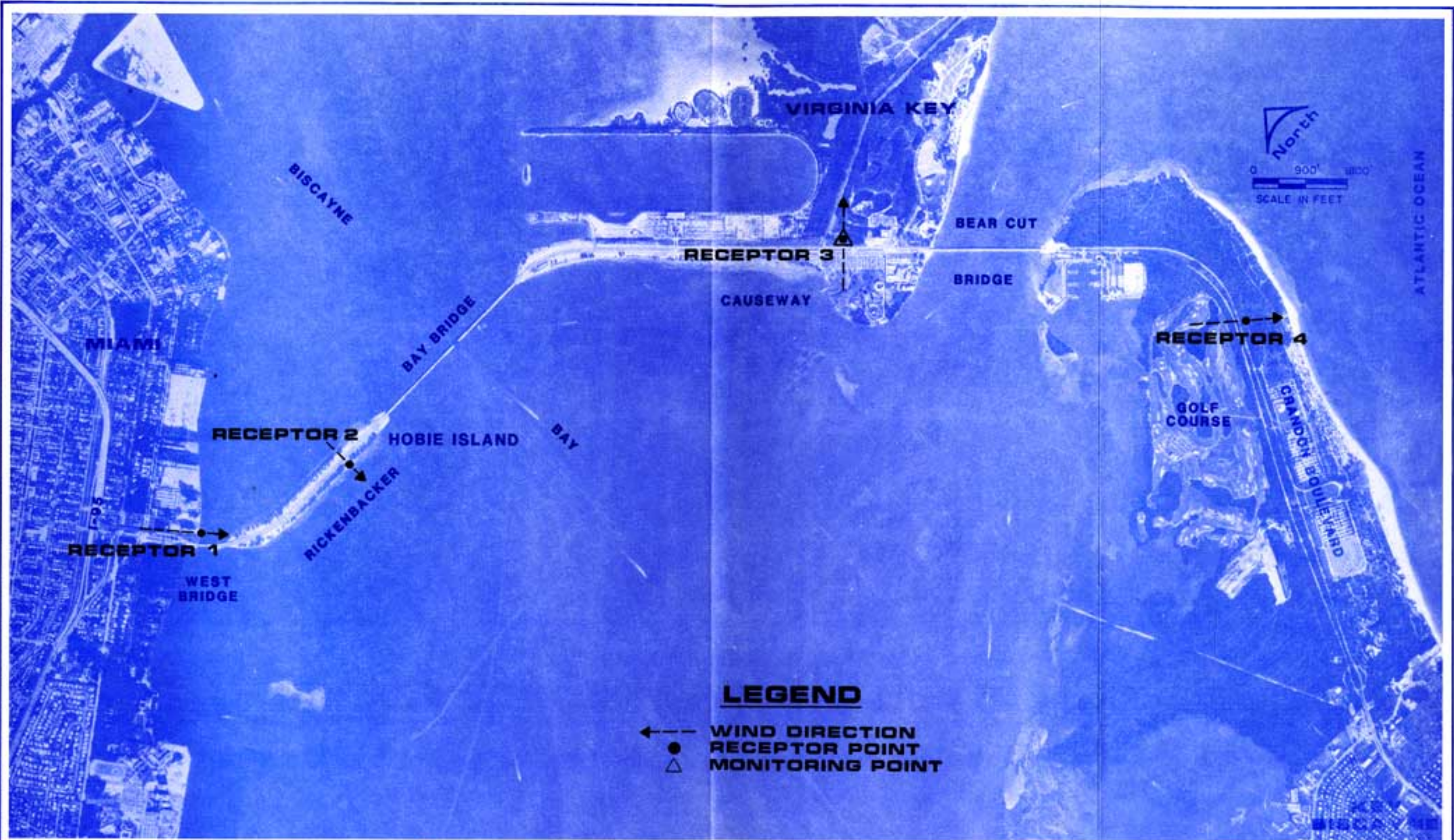


RICKENBACKER CAUSEWAY
Key Biscayne, Florida

**BATHYMETRY, TOPOGRAPHY
AND
DREDGED BOTTOM CHANGES**

DADE COUNTY
PUBLIC WORKS DEPARTMENT
HIGHWAY DIVISION

EXHIBIT
III-8

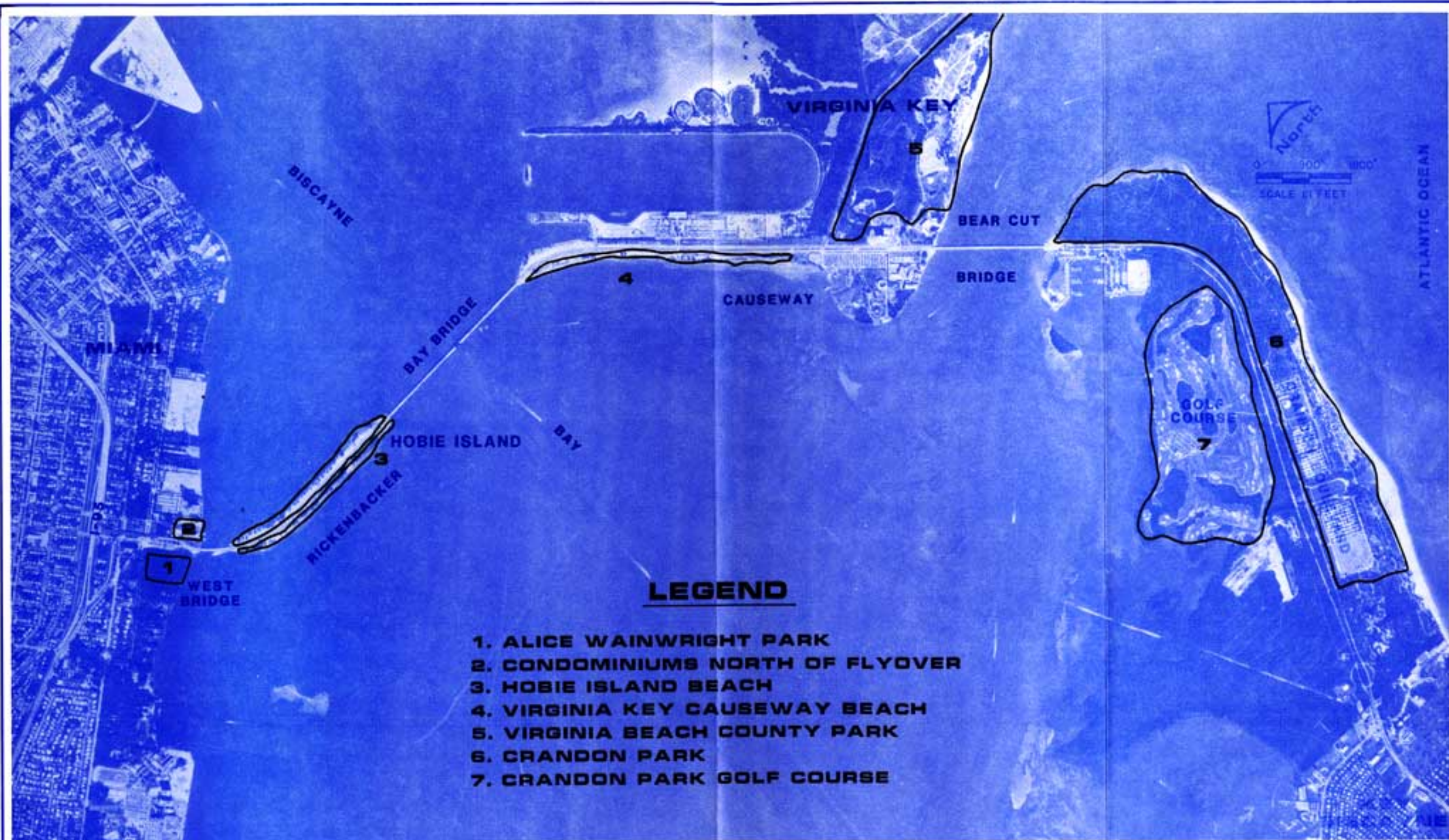


RICKENBACKER CAUSEWAY
Key Biscayne, Florida

**CARBON MONOXIDE
MONITORING AND
RECEPTOR POINT LOCATIONS**

DADE COUNTY
PUBLIC WORKS DEPARTMENT
HIGHWAY DIVISION

EXHIBIT
III-1

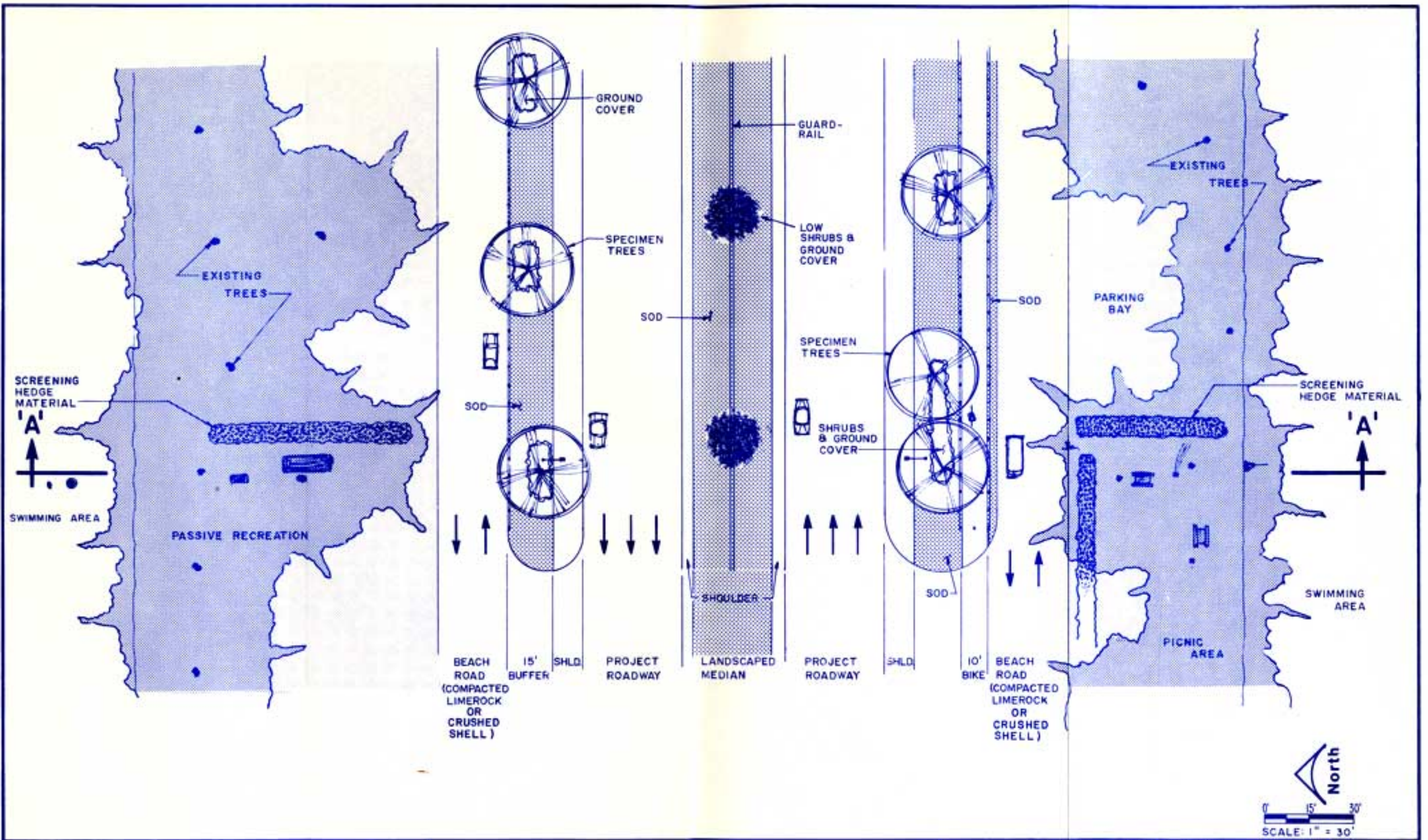


RICKENBACKER CAUSEWAY
Key Biscayne, Florida

**REPRESENTATIVE NOISE
SENSITIVE SITES**

DADE COUNTY
PUBLIC WORKS DEPARTMENT
HIGHWAY DIVISION

EXHIBIT
IX-2





RICKENBACKER CAUSEWAY
Key Biscayne, Florida

TYPICAL LANDSCAPE PLAN
HOBIE ISLAND

DADE COUNTY
PUBLIC WORKS DEPARTMENT
HIGHWAY DIVISION

EXHIBIT
A-1



0' 10' 20'
SCALE: 1" = 20'

RICKENBACKER CAUSEWAY
Key Biscayne, Florida

TYPICAL LANDSCAPE SECTION "A"
HOBIE ISLAND

DADE COUNTY
PUBLIC WORKS DEPARTMENT
HIGHWAY DIVISION

EXHIBIT
A-2